

PUBLIC ROAD PETITION

PUBLIC ROAD PETITION

Rev. Code Sec. 5553.04

20.....

To the H

Belmont County, Ohio

November 18, 2014

scribed,

respectfu

Imp #1127

.....

of.....

id make

applicati

To the Honorable Board of County Commissioners of Belmont County, Ohio:

.....

such road

The undersigned petitioners, freeholders of said County residing in the vicinity of the proposed improvement hereinafter described, represent that the public convenience and welfare require the vacation of a portion of Township road 233 (Crow Road located in Smith Township section 25, T-6, R-4 and Washington Township section 30, T-5, R-4

T

B

a Public Road on the line hereinafter described, and make application to you to institute and order proper proceedings in the premises, for vacating such road, the same not being a road on the State Highway System.

The following is the general route and termini of said road:

Beginning in Washington Township Section 30, T-5, R-4 at a point in T-233 that is a common boundary between a 3.975 acre tract owned by Duane E Schlosser Jr recorded in Volume 771 Page 623 Belmont County Recorder's Office and a 14.843 acre tract owned by American Energy Corporation recorded in Volume 776 Page 435 Belmont County Recorder's Office thence in a northerly direction to a point in T-233 located in Smith section 25, T-6, R-4 that is a common boundary between a 27.576 acre tract owned by Duane E Schlosser Jr recorded in Volume 771 Page 623 Belmont County Recorder's Office and a 90.799 acre tract owned by American Energy Corporation recorded in Volume 801 Page 367 Belmont County Recorder's Office

Dated this..... day of....., A.D. 20.....

PETITIONERS' NAMES	TAXING DISTRICT OF COUNTY IN WHICH PETITIONER OWNS REAL ESTATE
Duane Schlosser	

RESOLUTION – FIXING TIME AND PLACE OF VIEW AND OF FINAL HEARING AND NOTICE THEREOF ON PUBLIC ROAD PETITION

IN THE MATTER OF THE VACATION OF A PORTION OF TOWNSHIP ROAD 233, (CROW ROAD) LOCATED IN SMITH TOWNSHIP, SEC. 25, T-6, R-4 AND WASHINGTON TWP., SEC. 30, T-5, R-4/RD IMP 1127 Office of County Commissioners Belmont County, Ohio

Petitioned for

Journal Entry, Order Fixing Time and Place of View and of Final Hearing and Notice Thereof on Public Road Petition Rev. Code, Sec. 5553.05 RD. IMP. 1127

The Board

The Board of County Commissioners of Belmont County, Ohio, met in regular session on the 25th day of November 2014 at the office of the Commissioners with the following members present:

on the with the follow

- Mrs. Favede Mr. Coffland Mr. Thomas

Mr. Thomas moved the adoption of the following:

RESOLUTION

WHEREAS, A Petition signed by at least twelve freeholders of the County residing in the vicinity of the proposed improvement has been presented to this Board of County Commissioners requesting said Board to vacate a portion of Township Road 233 (Crow Road) located in Smith Township Section 25, T-6, R-4 and Washington Township Section 30, T-5, R-4, Belmont County, Ohio.

Mr.

RESOLVED, That the 17th day of December, 2014 at 1:30 o'clock P.M., be fixed as the date when we will view the proposed improvement, on which date we will meet at the site and go over the line of said proposed improvement; and be it further

WHEA

presented to t

RESOLVED, That the 7th day of January 2015, at 9:30 o'clock A.M. be fixed as the date for a final hearing thereof, which hearing will be at the office of the Board; and be it further

RESOLVED, That the Clerk of this Board be and she is hereby directed to give notice of the time and place for both such view and hearing by publication once a week for two consecutive weeks in the Times Leader a newspaper published and having general circulation in the County, which said notice shall also state briefly the character of said proposed improvement.

RESOLV

when we will

and go over tl

Mr. Coffland seconded the Resolution and the roll being called upon its adoption, the vote resulted as follows:

- Mr. Thomas Yes Mr. Coffland Yes Mrs. Favede Yes

RESOLI

a final hearin,

Adopted November 25, 2014

Signature of Clerk, Belmont County, Ohio

RESOLV

hearing by pu

a newspaper l

improvement.

- 1. "Locating," "establishing," "altering," "straightening," "vacating," or "changing the direction of." 2. "Locating,," "establishing," "altering," "straighten," "vacate," or "change the direction of" 3. Insert "a part of," if so.

Mr.

resulted as fo.

Adopted the...

**RESOLUTION – UPON VIEW OF PROPOSED IMPROVEMENT
ORDER TO COUNTY ENGINEER**

IN THE MATTER OF THE VACATION OF Office of County Commissioners
PORTION OF TOWNSHIP ROAD 233 (CROW ROAD) Belmont County, Ohio
LOCATED IN SMITH TOWNSHIP, SEC. 25, T-6, R-4 AND
WASHINGTON TWP. SEC. 30, T-5, R-4/RD IMP 1127

**Journal Entry--Order Upon view of Proposed Improvement
ORDER TO COUNTY ENGINEER**
Rev. Code. Sec. 5553.06

The

Petitioned for by freeholders and others

. session

on the ...
with the

The Board of County Commissioners of Belmont County, Ohio met in regular session on the 17th day of December 2014, at the office of the Commissioners with the following members present:

- Mrs. Favede
- Mr. Coffland
- Mr. Thomas

Mrs. Favede moved the adoption of the following:

RESOLUTION

Mr.

WHEREAS, On the 17th day of December, 2014, the time heretofore fixed for view of the proposed improvement, we the Board of County Commissioners having jurisdiction in said matter, went upon the line of said proposed improvement and made personal view of the proposed route and termini thereof, and after full investigation and due consideration of all the facts and conditions pertaining thereto; therefore be it

rw of the
vement and
pertainig

proposec
made pe.
thereto;

RESOLVED, That we do find and consider said improvement of sufficient public importance to instruct the County Engineer to make an accurate survey and plat of the same, and furnish an accurate and detailed description of the proposed improvement describing the center line and right of way lines thereof.

m accurate
ight of way

RE
survey a
lines the

Said County Engineer shall also furnish an accurate and detailed description of each tract of land which he believes will be necessary to be taken in the event the proposed improvement be made, together with the name of each owner.

be taken

Said
in the ev

Said County Engineer shall also, at the time of making such survey, set stakes at the termini of each right of way line and at all angles between such termini, and at sufficient other points on the right of way lines so that the bounds of the proposed improvement may be discernible to property owners and other interested persons; and be it further

tween
perty

Said
such terr
owners a

RESOLVED, That the said County Engineer be and he is hereby directed to make a report in writing to this Board, on or before the 7th day of January, 2015 the date fixed for the final hearing, setting forth the opinion of said County Engineer either for or against said proposed improvement, ² and the width to which said improvement shall be opened, which shall not be less than thirty feet; said report shall be accompanied by said plat and detailed and accurate descriptions, and filed with the County Commissioners, and this case is continued unto said date.

roposed
nied by

RES
day of ..
improver
said plat


Mr. Coffland seconded the Resolution and the roll being called upon its adoption, the vote resulted as follows:

Mr. ...
resulted

Mrs. Favede	Yes
Mr. Coffland	Yes
Mr. Thomas	Yes

the vote

Adopted December 17, 2014


Clerk, Board of County Commissioners
Belmont County, Ohio

1. "Locating," "establishing," "altering," "widening," "straightening," "vacating," or "changing direction of."
2. Strike out the clause from "and feet," if a road is not to be located or established

Adopted

REPORT OF COUNTY ENGINEER

REPORT OF COUNTY ENGINEER
REV. CODE, SEC. 5553.06

.....
.....
.....
.....

To the
The u
day of
respectfully
In the c
The wit
An acci
believes wil
report and c
An acc

Vacation of a
portion of T-233 (Crow Rd)
Washington 30-5-4
Smith 25-6-4

Rd. Imp. 1127
County Engineer's Office
Belmont County, Ohio
1-7, 20 15

.....
l, and
his

To the Board of County Commissioners of Belmont County, Ohio:
*The undersigned, in obedience to your order, dated 12-17, 20 14,
proceeded on the 1-7, 20 15, to make an accurate survey and plat of the
Public Road proposed to be improved and respectfully submits the following report:*
*In the opinion of the undersigned the proposed improvement should be
granted.*

~~The width to which said improvement should be opened is feet~~
*An accurate survey and plat, and an accurate and detailed description of each tract
of land which the undersigned County Engineer believe will be necessary to be taken in the
event the proposed improvement be made, together with the name of each owner,
accompany this report and are made apart hereof.*

*An accurate and detailed description of the proposed improvement describing therein
the center line and right of way lines follow:*

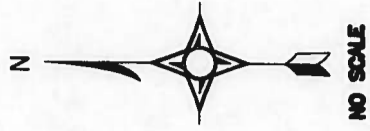
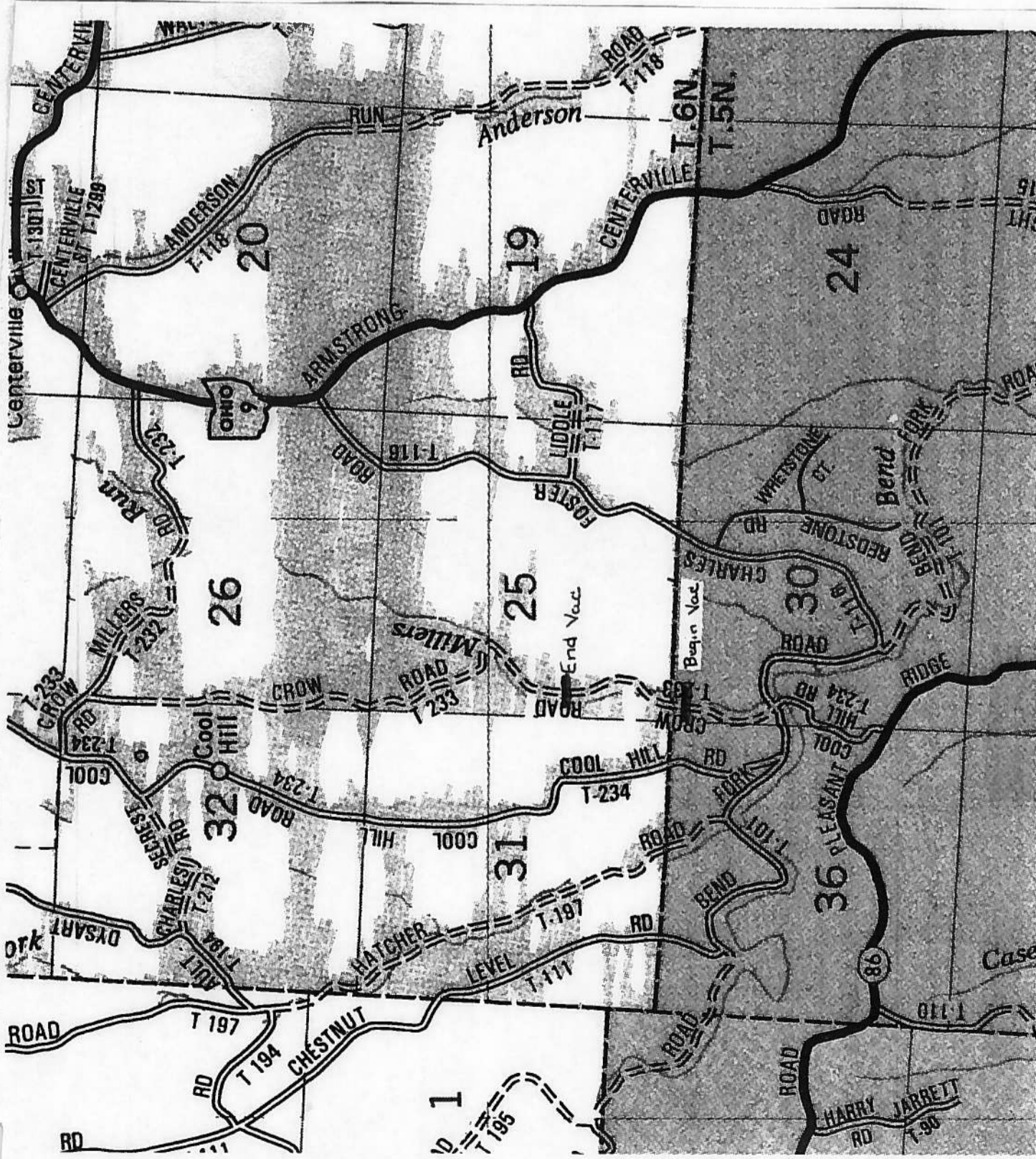
"See attached plat"

The un
proposed im,

he

*The undersigned recommends the following changes in the proposed improvement
which in his judgment should be made in the event the proposes improvement be granted.
to-wit:*

Paul F. Bennett, P.E., P.S.
County Engineer of Belmont County, Ohio



APPROVED BY:

CO. ENGINEER Paul F. Beard, P.E., P.S.

CO. COMMISSIONER [Signature]

CO. COMMISSIONER Madeline Jones

CO. COMMISSIONER [Signature]

DATE: January 7, 2015

IMP # 1127

VACATION OF A PORTION OF T-233


WASHINGTON TWP SEC 30 T-5 R-4

SMITH TWP SEC 25 T-6 R-4

2105, 1.1. 5012

MEMORANDUM FOR THE DIRECTOR
OFFICE OF THE SECRETARY OF DEFENSE
WASHINGTON, D.C. 20301
SUBJECT: [Illegible]

2105, 1.1. 5012



RESOLUTION – GRANTING PROPOSED IMPROVEMENT ORDERING RECORD, ETC.

IN THE MATTER OF THE VACATION OF A PORTION OF TOWNSHIP ROAD 233 (CROW ROAD) LOCATED IN SMITH TOWNSHIP, SEC. 25, T-6, R-4 AND WASHINGTON TWP., SEC. 30, T-5, R-4/RD IMP 1127

Office of County Commissioners Belmont County, Ohio

RESOLUTION-GRANTING PROPOSED IMPROVEMENT ORDERING RECORD, ETC. Rd. Imp. #1127

The on the ... with the

The Board of County Commissioners of Belmont County, Ohio, met in regular session on the 7th day of January, 2015 in the office of the Commissioners with the following members present:

- Mrs. Favede Mr. Thomas Mr. Coffland

Mr. Thomas moved the adoption of the following Resolution:

Mr. Engineer proveme and WE be it RE RE this Boar of such t there be scription and be it RE as this B the balar cient imp such con it is here the acco such con RE County E feet in w RES

WHEREAS, This day this matter came on to be heard on the report, survey, plat, and detailed and accurate descriptions as filed by the County Engineer, and said report having been read in open session, the Board proceeded with the hearing of testimony bearing upon the necessity of the said improvement for the public convenience or welfare and offered either for or against going forward with the proposed improvement by interested persons; and

. session

the County he said im- ped persons; ; therefore, e it further t thereof as On failureday of rdered that rtinent de- such land;

WHEREAS, Said Board has considered said report and all the testimony offered, and all the facts and conditions pertaining to said matter; therefore, be it

rt thereof nent, and nt of suffi-

RESOLVED, That said Board of County Commissioners do find said improvement will serve the public convenience and welfare; and be it further

20..... art hereof amount of

RESOLVED, That said improvement as set forth and defined in said report, survey, plat and detailed and accurate descriptions as filed by the County Engineer be and the same is hereby granted and said road is hereby ordered vacated; and be it further

by the

RESOLVED, That the County Engineer be and he is hereby directed to cause and record the proceeding, including the survey and plat and accurate and detailed description of said proposed improvement, to be forthwith entered in the proper road records of said County.

oute and of such

Mr. Coffland seconded the Resolution and the roll being called upon its adoption the vote resulted as follows:

Table with 2 columns: Name, Vote. Mr. Thomas Yes, Mr. Coffland Yes, Mrs. Favede Yes

d accurate

Adopted the 7th day of January, 2015

sive, of the

and be it RES and deta. RES Revised (Mr. ... resulted

the vote

Signature of Clerk, Board of County Commissioners, Belmont County, Ohio

RESOLUTION- ORDER TO _____ ROAD

Sec. 5563.01 R.C. (Open or Close)

RESOLUTION - ORDER TO CLOSE ROAD

Sec. 5563.01 R.C.

IN THE MATTER OF THE VACATION OF A PORTION OF TOWNSHIP ROAD 233 (CROW ROAD) LOCATED IN SMITH TOWNSHIP, SEC. 25, T-6, R-4 AND WASHINGTON TWP., SEC. 30, T-5, R-4/RD IMP #1127

Petitioned for

The Board

in

(Reg

at the office

, met

.....

The Board of County Commissioners of Belmont County, Ohio, met in Regular session on the 21st day of January, 2015, at the office of the Commissioners with the following members present:

- Mrs. Favede
Mr. Thomas
Mr. Coffland

Mr. Thomas moved the adoption of the following Resolution:

WHEREAS, At least ten days have elapsed since the final order of the board in the matter of this improvement, and

WHEREAS, No person, firm or corporation interested, has effected an appeal from our orders in the matter of the above named improvement, therefore, be it

RESOLVED, That it is hereby ordered that the proceedings be recorded as provided by law, and that said road be vacated, as ordered heretofore, made on journal of the date of January 7, 2015, and a copy of this resolution be forwarded to the Smith and Washington Township Trustees.

Mr. Coffland seconded the Resolution and the roll being called upon its adoption the vote was as follows:

- Mr. Thomas, Yes
Mr. Coffland, Yes
Mrs. Favede, Yes

Adopted the 21st day of January, 2015.

Clerk, Board of County Commissioners
Belmont County, Ohio

1. "locating," "establishing," "altering," "widening," "straightening," "vacating" or "changing the direction of."

Adopted the.