

Imp #1111

PUBLIC ROAD PETITION

....., Ohio,....., 20.....

To the Honorable Board of County Commissioners of Belmont County, Ohio:

The undersigned petitioners, freeholders of said County residing in the vicinity of the proposed improvement hereinafter described, respectfully represent that the public convenience and welfare require the of a Public Road on the line hereinafter described, and make applic...

PUBLIC ROAD PETITION Rev. Code Sec. 5553.04

such rc

Belmont County, Ohio

September 1, 2011

Imp# 1111

To the Honorable Board of County Commissioners of Belmont County, Ohio:

The undersigned petitioners, freeholders of said County residing in the vicinity of the proposed improvement hereinafter described, represent that the public convenience and welfare require the vacation of a variable width road in Dinsmore's Third Addition

a Public Road on the line hereinafter described, and make application to you to institute and order proper proceedings in the premises, for vacating such road, the same not being a road on the State Highway System.

The following is the general route and termini of said road:

The southernmost road as depicted in Dinsmore's Third Addition and to the south of lots 8 and 16 recorded in Cabinet D Slide 175 Belmont County Recorder's Office and located in Union Township Section 6, T-8, R-5, Belmont County Ohio.

Dated this..... day of....., A.D. 20.....

Table with two columns: PETITIONERS' NAMES PUBLIC ROAD PETITION and TAXING DISTRICT OF COUNTY IN WHICH PETITIONER OWNS REAL ESTATE PUBLIC ROAD PETITION. Includes names and addresses of petitioners and taxing districts.

RESOLUTION – FIXING TIME AND PLACE OF VIEW AND OF FINAL HEARING AND NOTICE THEREOF ON PUBLIC ROAD PETITION

IN THE MATTER OF THE _____

Office of County Commissioners

Petitioned for

**NOTICE OF TIME AND PLACE OF VIEW AND OF FINAL HEARING
PUBLIC ROAD (by publication)
Rev. Code, Sec., 5553.05**

The Board

ROAD IMP. # 1111

on the
with the follow

Notice is hereby given that there is before the Board of County Commissioners of Belmont County, Ohio, the matter of the vacation of a variable width road in Dinsmore's Third Addition recorded in Cabinet D, Slide 175 and located in Union Township Section 6, T-8 R-5, Belmont County, Ohio, a Public Road, on the line hereinafter described, and make application to you to institute and order proper proceedings in the premises, for vacating such road, the same not being a road on the State Highway System.

Mr.

The following is the general route and termini of said road:

The southernmost road as depicted in Dinsmore's Third Addition and to the south of lots 8 and 16 recorded in Cabinet D Slide 175 Belmont County Recorder's Office and located in Union Township Section 6, T-8, R-5, Belmont County, Ohio

WHERE

presented to th

Said Board of County Commissioners has fixed the 28th day of September, 2011 at 1:00 o'clock P.M., as the date when and the site as the place where said Board will view the proposed improvement, and has also fixed the 5th day of October, 2011 at 10:30 o'clock A.M., at their office in the Court House of said County in St. Clairsville, Ohio as the time and place for the final hearing on said proposed improvement.

RESOLVE

when we will

and go over th

By Order of the Board of County Commissioners,
Belmont County, Ohio

Jayne Long
Jayne Long, Clerk

RESOLVE

a final hearing

RESOLVE

hearing by pub

a newspaper p

improvement.

Mr.

resulted as foll

.....

Mr.

Mr.

Adopted the.....day of....., 20.....

RESOLUTION – UPON VIEW OF PROPOSED IMPROVEMENT
ORDER TO COUNTY ENGINEER

IN THE MATTER OF THE VACATION
OF A VARIABLE WIDTH ROAD IN
DINSMORE'S THIRD ADDITION
UNION TOWNSHIP SEC. 6, T-8, R-5/RD IMP 1111

Office of County Commissioners
Belmont County, Ohio

Journal Entry--Order Upon view of Proposed Improvement
ORDER TO COUNTY ENGINEER

Rev. Code. Sec. 5553.06

Th

... session

Petitioned for by freeholders and others

on the
with the

The Board of County Commissioners of Belmont County, Ohio met in regular session on the 28th day of September 2011, at the office of the Commissioners with the following members present:

Mr. Coffland
Mr. Probst
Mrs. Favede

Mr. Coffland moved the adoption of the following:

RESOLUTION

Mr.

WHEREAS, On the 28th day of September 2011, the time heretofore fixed for view of the proposed improvement, we, the Board of County Commissioners having jurisdiction in said matter, went upon the line of said proposed improvement and made personal view of the proposed route and termini thereof, and after full investigation and due consideration of all the facts and conditions pertaining thereto; therefore be it

propose
made p
thereto;

iew of the
ovement and
s pertaining

RESOLVED, That we do find and consider said improvement of sufficient public importance to instruct the County Engineer to make an accurate survey and plat of the same, and furnish an accurate and detailed description of the proposed improvement describing the center line and right of way lines thereof.

R
survey
lines th

an accurate
right of way

Said County Engineer shall also furnish an accurate and detailed description of each tract of land which he believes will be necessary to be taken in the event the proposed improvement be made, together with the name of each owner.

Sa
in the e

o be taken

Said County Engineer shall also, at the time of making such survey, set stakes at the termini of each right of way line and at all angles between such termini, and at sufficient other points on the right of way lines so that the bounds of the proposed improvement may be discernible to property owners and other interested persons; and be it further

Sa
such ter
owners

etween
operty

RESOLVED, That the said County Engineer be and he is hereby directed to make a report in writing to this Board, on or before the 5th day of October 2011 the date fixed for the final hearing, setting forth the opinion of said County Engineer either for or against said proposed improvement, and the width to which said improvement shall be opened, which shall not be less than thirty feet; said report shall be accompanied by said plat and detailed and accurate descriptions, and filed with the County Commissioners, and this case is continued unto said date.

RE,
day of .
improve
said pla

proposed
nied by


Mr. Probst seconded the Resolution and the roll being called upon its adoption, the vote resulted as follows:

Mr.
resultea

Mr. Coffland Yes
Mr. Probst Yes
Mrs. Favede Yes

1, the vote

Adopted September 28, 2011


Clerk, Board of County Commissioners
Belmont County, Ohio

1. "Locating," "establishing," "altering," "widening," "straightening," "vacating," or "changing direction of."
2. Strike out the clause from "and feet," if a road is not to be located or established

REPORT OF COUNTY ENGINEER

REPORT OF COUNTY ENGINEER

REV. CODE, SEC. 5553.06

Rd. Imp. 1111

County Engineer's Office

Belmont County, Ohio

10-4, 2011

To the

The u

day of

respectfully

In the c

The wi

An acc

believes wi

report and

An acc

Vacation of R/W }
Dinesmore Third Add'n }
Union 6-8-5 }

.....

i, and

To the Board of County Commissioners of Belmont County, Ohio:

*The undersigned, in obedience to your order, dated 9-28, 2011,
proceeded on the 10-5, 2011, to make an accurate survey and plat of the
Public Road proposed to be improved and respectfully submits the following report:*

his

*In the opinion of the undersigned the proposed improvement should be
granted.*

The width to which said improvement should be opened is feet.

*An accurate survey and plat, and an accurate and detailed description of each tract
of land which the undersigned County Engineer believe will be necessary to be taken in the
event the proposed improvement be made, together with the name of each owner,
accompany this report and are made apart hereof.*

*An accurate and detailed description of the proposed improvement describing therein
the center line and right of way lines follow:*

" See attached plat "

the

The ur

proposed in

*The undersigned recommends the following changes in the proposed improvement
which in his judgment should be made in the event the proposes improvement be granted.
to-wit:*

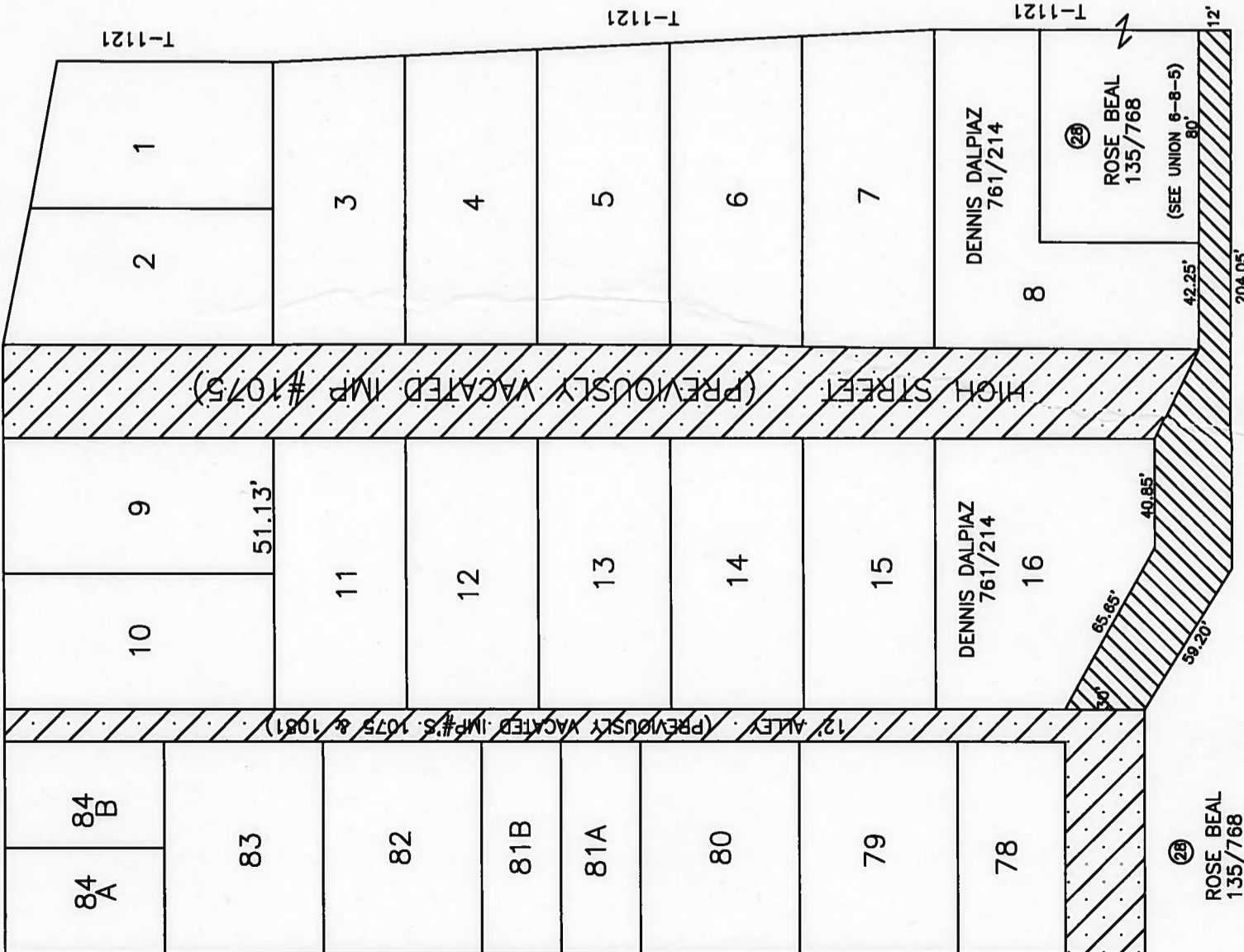
Paul F. Bennett
County Engineer of Belmont County, Ohio

IMP# 1111

VACATION OF R/W
DINESMORE'S THIRD ALLOTMENT
CABINET D SLIDE 175
UNION TWP SEC 6 T-8 R-5



SCALE: 1" = 60'



APPROVED BY:

CO. ENGINEER Paul J. Bennett, P.E., P.S.

CO. COMMISSIONER Charles R. Kubit

CO. COMMISSIONER [Signature]

CO. COMMISSIONER [Signature]

DATE 10-5-2011



ROSE BEAL
135/768
3.53 AC

ROSE BEAL
135/768
3.53 AC

ROSE BEAL
135/768
3.53 AC

SEE DEED VOL. 291 PG. 662
BELMONT COUNTY RECORDER

1951

1951-52

1951-52

1951-52

1951-52

RESOLUTION – GRANTING PROPOSED IMPROVEMENT ORDERING RECORD, ETC.

.....
.....
.....
.....
The Board of County Commissioners
on the
with the following members present:

**IN THE MATTER OF THE VACATION OF
A VARIABLE WIDTH ROAD IN
DINSMORE'S THIRD ADDITION
UNION TOWNSHIP, SEC. 6, T-8, R-5/RD IMP 1111**

Office of County Commissioners
Belmont County, Ohio

session

**RESOLUTION-GRANTING PROPOSED IMPROVEMENT ORDERING RECORD, ETC.
*Rd. Imp. #1111***

The Board of County Commissioners of Belmont County, Ohio, met in regular session on the 5th day of October, 2011 in the office of the Commissioners with the following members present:

Mr. ...
W
Engineer,
provement,
and
WHEREAS
be it
RES
RES
this Board
of such be
.....
there be in
description
and be it
RES
as this Board
the balance
of such
such compensation
it is hereby
the amount of
such compensation
RES
County Engineer
feet in width
RES

- Mr. Coffland
- Mr. Probst
- Mrs. Favede

the County
of said im-
persons;
therefore,

Mrs. Favede moved the adoption of the following Resolution:

WHEREAS, This day this matter came on to be heard on the report, survey, plat, and detailed and accurate descriptions as filed by the County Engineer, and said report having been read in open session, the Board proceeded with the hearing of testimony bearing upon the necessity of the said improvement for the public convenience or welfare and offered either for or against going forward with the proposed improvement by interested persons; and

it further
thereof as
On failure
day of
thereof that
of such land;

WHEREAS, Said Board has considered said report and all the testimony offered, and all the facts and conditions pertaining to said matter; therefore, be it

thereof
ent, and
of suffi-

RESOLVED, That said Board of County Commissioners do find said improvement will serve the public convenience and welfare; and be it further

0.....
of hereof
amount of

RESOLVED, That said improvement as set forth and defined in said report, survey, plat and detailed and accurate descriptions as filed by the County Engineer be and the same is hereby granted and said road is hereby ordered vacated.

by the

RESOLVED, That the County Engineer be and he is hereby directed to cause and record the proceeding, including the survey and plat and accurate and detailed description of said proposed improvement, to be forthwith entered in the proper road records of said County; and be it further


of such

Mr. Probst seconded the Resolution and the roll being called upon its adoption the vote resulted as follows:

- Mrs. Favede Yes
- Mr. Probst Yes
- Mr. Coffland Yes

Adopted the 5th day of October, 2011

and be it
RES
and detail
RES
Revised C
Mr. ...
resulted a


Clerk, Board of County Commissioners,
Belmont County, Ohio

of accurate
ive, of the
the vote

RESOLUTION- ORDER TO _____ ROAD
Sec. 5563.01 R.C. (Open or Close)

IN THE MATTER OF THE

Petitioned for by.

RESOLUTION - ORDER TO CLOSE ROAD

Sec. 5563.01 R.C.

The Board c
in.....
(Regular or
at the office of.....

**IN THE MATTER OF THE VACATION OF
A VARIABLE WIDTH ROAD IN
DINSMORE'S THIRD ADDITION
UNION TOWNSHIP, SEC. 6, T-8, R-5/RD IMP 1111**

Office of County Commissioners
Belmont County, Ohio

The Board of County Commissioners of Belmont County, Ohio, met in Regular session on the 19th day of October, 20 11, at the office of the Commissioners with the following members present:

- Mrs. Favede
- Mr. Probst
- Mr. Coffland

Mr. Probst moved the adoption of the following Resolution:

Mr.....
WHEREAS, .

WHEREAS, At least ten days have elapsed since the final order of the board in the matter of this improvement, and

WHEREAS, .
ment, therefore, b

WHEREAS, No person, firm or corporation interested, has effected an appeal from our orders in the matter of the above named improvement, therefore, be it

RESOLVED,

RESOLVED, That it is hereby ordered that the proceedings be recorded as provided by law, and that said road be vacated, as ordered heretofore, made on journal of the date of October 5, 2011, and a copy of this resolution be forwarded to the Union Township Trustees.

and a copy of this

Mr. Coffland seconded the Resolution and the roll being called upon its adoption the vote was as follows:

Mr.
resulted as follows

- Mr. Probst _____, Yes
- Mr. Coffland _____, Yes
- Mrs. Favede _____, Yes

Adopted the 19th day of October, 2011.

Jayne Long
Clerk, Board of County Commissioners
Belmont County, Ohio

Adopted the.....

1. "locating," "establishing," "altering," "widening," "straightening," "vacating" or "changing the direction of."