

Imp # 1104

PUBLIC ROAD PETITION

....., Ohio,....., 20.....

To the Honorable Board of County Commissioners of Belmont County, Ohio:

The undersigned petitioners, freeholders of said County residing in the vicinity of the proposed improvement hereinafter described, respectfully represent that the public convenience and welfare require the of a Public Road on the line hereinafter described, and make application to you to institute and order proper proceedings in the premises, for such road, the same not being a road on the State Highway System.

The following is the gener

Beginning at



FRED F. BENNETT, P.E., P.S.

Belmont County Engineer

101 W. MAIN ST., COURTHOUSE
ST. CLAIRSVILLE, OHIO 43950
DIAL 740-699-2160
FAX 740-695-8894

PUBLIC ROAD PETITION
Rev. Code Sec. 5553.04

Belmont County, Ohio

January 19, 2010

To the Honorable Board of County Commissioners of Belmont County, Ohio:

The undersigned petitioners, freeholders of said County residing in the vicinity of the proposed improvement hereinafter described, represent that the public convenience and welfare require the vacation of a portion of Smith Twp. Road 212 (Charles Secrest Road) located in Smith Township Section 32, T-6, R-4.

a Public Road on the line hereinafter described, and make application to you to institute and order proper proceedings in the premises, for vacating such road, the same not being a road on the State Highway System.

The following is the general route and termini of said road:

Beginning at a point which is the common property line of an 8.5 acre tract owned by Mark E. & Tina Secrest by Volume 612 Page 330 and a tract of 26.024 acres owned by Michael C. & Billi D. Stuart by Volume 784 Page 386, thence in a westerly direction approximately 0.11 mile to the intersection of Smith Twp. Road 194.

Dated this..... day of....., A.D. 20.....

PETITIONERS' NAMES

TAXING DISTRICT OF COUNTY IN WHICH
PETITIONER OWNS REAL ESTATE

PUBLIC ROAD PETITION

PUBLIC ROAD PETITION

NAME (EXAMPLE)	TAX MAILING ADDRESS (PLEASE PRINT)
<i>Ernest H. Smith</i>	99999 BLUE JAY DRIVE
ERNEST H. SMITH	ST. CLAIRSVILLE, OHIO 43950
<i>Jack L. Blake</i>	63645 CHAPEL HILL Rd
JACK L. BLAKE	BELMONT, OHIO 43718
<i>Mike Stuart</i>	1029 Tallmadge Rd
MIKE STUART	Cuyahoga Falls Ohio 44221
<i>Cale Norris</i>	5990 WALTER'S Rd.
CALE NORRIS	JACOBSBURG OH.
<i>Melissa Norris</i>	59901 Walters Rd
MELISSA NORRIS	Jacobsturg OH 43933
<i>Roy Corbett</i>	45663 Bel-Cent. Rd. Belmont Ohio 43718
ROY CORBETT	
<i>Robert L. Hillspie</i>	60000 Ridgerview Rd Bovenizer
ROBERT L. HILLSPIE	

NAME (EXAMPLE)	TAX MAILING ADDRESS (PLEASE PRINT)
<i>Robert W. Stuart Jr</i>	8371 Brandywine
ROBERT W. STUART JR	NORTHFIELD OH 44067
<i>Mark E. Secrest</i>	63511 CHAPEL HILL Rd.
MARK E. SECREST	BELMONT, OHIO 43718
<i>Billi D. Stuart</i>	1029 Tallmadge rd
BILLI D. STUART	Cuyahoga Falls, OH. 44221
<i>Forest Kemp</i>	60675 Watcher Rd
FOREST KEMP	BELMONT OH 43718
<i>Deanna C. Kemp</i>	60675 Watcher Rd.
DEANNA C. KEMP	Belmont, Ohio 43718
<i>Wayne Phillips</i>	47154 Centerville, Jacobsburg Ohio
WAYNE PHILLIPS	Jacobsburg, Ohio 43933
<i>Bob D. Walters</i>	60657 WALTERS Rd
BOB D. WALTERS	JACOBSBURG OHIO 43933

RESOLUTION – FIXING TIME AND PLACE OF VIEW AND OF FINAL HEARING AND NOTICE THEREOF ON PUBLIC ROAD PETITION

Petitioner

The

session

on the

with the j

IN THE MATTER OF THE VACATION OF A PORTION OF SMITH TWP. ROAD 212 (CHARLES SECREST ROAD) SMITH TWP. SEC. 32, T-6, R-4/RD IMP 1104

Office of County Commissioners

Belmont County, Ohio

Journal Entry, Order Fixing Time and Place of View and of Final Hearing and Notice Thereof on Public Road Petition

Rev. Code, Sec. 5553.05

RD. IMP. 1104

Mr.

olution:

The Board of County Commissioners of Belmont County, Ohio, met in regular session on the 27th day of January 2010 at the office of the Commissioners with the following members present:

as been

presente

Mr. Probst

Mrs. Favede

Mr. Coffland

Mrs. Favede moved the adoption of the following:

RESOLUTION

RE:

late

when we

WHEREAS, A Petition signed by at least twelve freeholders of the County residing in the vicinity of the proposed improvement has been presented to this Board of County Commissioners requesting said Board to vacate a portion of Smith Twp. Road 212 (Charles Secrest Road) located in Smith Township, Section 32, T-6, R-4.

and go c

RESOLVED, That the 17th day of February, 2010 at 1:30 o'clock P.M., be fixed as the date when we will view the proposed improvement, on which date we will meet at the site and go over the line of said proposed improvement; and be it further

date for

RE

a final h

RESOLVED, That the 24th day of February 2010, at 11:00 o'clock A.M. be fixed as the date for a final hearing thereof, which hearing will be at the office of the Board; and be it further

RE:

and

hearing

RESOLVED, That the Clerk of this Board be and she is hereby directed to give notice of the time and place for both such view and hearing by publication once a week for two consecutive weeks in the Times Leader a newspaper published and having general circulation in the County, which said notice shall also state briefly the character of said proposed improvement.

a newsp

posed

improve

Mr. Coffland seconded the Resolution and the roll being called upon its adoption, the vote resulted as follows:

Mr.

Mrs. Favede Yes

Mr. Coffland Yes

Mr. Probst Yes

, the vote

resulte

Adopted January 27, 2010

[Signature] Clerk, Belmont County, Ohio

- 1. "Locating," "establishing," "altering," "straightening," "vacating," or "changing the direction of."
2. "Locating,:" "establishing," "altering," "straighten," "vacate," or "change the direction of"
3. Insert "a part of," if so.

RESOLUTION – UPON VIEW OF PROPOSED IMPROVEMENT
ORDER TO COUNTY ENGINEER

IN THE MATTER OF THE VACATION OF
A PORTION OF SMITH TWP. ROAD 212
(CHARLES SECREST ROAD) SMITH TWP.
SEC. 32, T-6, R-4/RD IMP 1104

Office of County Commissioners
Belmont County, Ohio

Journal Entry--Order Upon view of Proposed Improvement
ORDER TO COUNTY ENGINEER
Rev. Code. Sec. 5553.06

Th

Petitioned for by freeholders and others

... session

on the .
with the

The Board of County Commissioners of Belmont County, Ohio met in regular session on the 17th day of February, 2010, at the office of the Commissioners with the following members present:

- Mrs. Favede
- Mr. Coffland
- Mr. Probst

Mrs. Favede moved the adoption of the following:

RESOLUTION

Mr.

WHEREAS, On the 17th day of February, 2010, the time heretofore fixed for view of the proposed improvement, we the Board of County Commissioners having jurisdiction in said matter, went upon the line of said proposed improvement and made personal view of the proposed route and termini thereof, and after full investigation and due consideration of all the facts and conditions pertaining thereto; therefore be it

iew of the
ovement and
s pertaining

propose
made pe
thereto;

RESOLVED, That we do find and consider said improvement of sufficient public importance to instruct the County Engineer to make an accurate survey and plat of the same, and furnish an accurate and detailed description of the proposed improvement describing the center line and right of way lines thereof.

an accurate
right of way

R.
survey c
lines the

Said County Engineer shall also furnish an accurate and detailed description of each tract of land which he believes will be necessary to be taken in the event the proposed improvement be made, together with the name of each owner.

o be taken

Sa
in the ev

Said County Engineer shall also, at the time of making such survey, set stakes at the termini of each right of way line and at all angles between such termini, and at sufficient other points on the right of way lines so that the bounds of the proposed improvement may be discernible to property owners and other interested persons; and be it further

etween
operty

Sa
such ter
owners

RESOLVED, That the said County Engineer be and he is hereby directed to make a report in writing to this Board, on or before the 24th day of February, 2010 the date fixed for the final hearing, setting forth the opinion of said County Engineer either for or against said proposed improvement, and the width to which said improvement shall be opened, which shall not be less than thirty feet; said report shall be accompanied by said plat and detailed and accurate descriptions, and filed with the County Commissioners, and this case is continued unto said date.

.....
proposed
nied by

RE:
day of .
improve
said pla


Mr. Coffland seconded the Resolution and the roll being called upon its adoption, the vote resulted as follows:

Mr. .
resulted

Mrs. Favede	Yes
Mr. Coffland	Yes
Mr. Probst	Absent

, the vote

Adopted February 17, 2010


Clerk, Board of County Commissioners
Belmont County, Ohio

1. "Locating," "establishing," "altering," "widening," "straightening," "vacating," or "changing direction of."
2. Strike out the clause from "and feet," if a road is not to be located or established

Adopted

REPORT OF COUNTY ENGINEER

REPORT OF COUNTY ENGINEER
REV. CODE, SEC. 5553.06

.....
.....
.....
.....
To the
The u
day of
respectfully
In the
The wi
An acc
believes wi
report and
An ac

Rd. Imp. 1104
County Engineer's Office
Belmont County, Ohio
2-24, 2010

Vacation of a portion
of Smith T-212 }
Smith 32-6-4 }

.....
d, and

To the Board of County Commissioners of Belmont County, Ohio:
*The undersigned, in obedience to your order, dated 2-17, 2010,
proceeded on the 2-24, 2010, to make an accurate survey and plat of the
Public Road proposed to be improved and respectfully submits the following report:*
*In the opinion of the undersigned the proposed improvement should be ok
granted.*
The width to which said improvement should be opened is feet.
*An accurate survey and plat, and an accurate and detailed description of each tract
of land which the undersigned County Engineer believe will be necessary to be taken in the
event the proposed improvement be made, together with the name of each owner,
accompany this report and are made apart hereof.*
*An accurate and detailed description of the proposed improvement describing therein
the center line and right of way lines follow:*

" see Attached Plat "

The u
proposed i

t the

*The undersigned recommends the following changes in the proposed improvement
which in his judgment should be made in the event the proposed improvement be granted.
to-wit:*

Paul F. Bennett
County Engineer of Belmont County, Ohio

RESOLUTION – GRANTING PROPOSED IMPROVEMENT ORDERING RECORD, ETC.

IN THE MATTER OF THE VACATION OF A PORTION OF SMITH TWP. ROAD 212 (CHARLES SECREST ROAD) SMITH TWP. SEC. 32, T-6, R-4/RD IMP 1104

Office of County Commissioners Belmont County, Ohio

RESOLUTION-GRANTING PROPOSED IMPROVEMENT ORDERING RECORD, ETC. Rd. Imp. #1104

The Board of County Commissioners of Belmont County, Ohio, met in regular session on the 24th day of February 2010 in the office of the Commissioners with the following members present:

- Mrs. Favede Mr. Probst Mr. Coffland

Mrs. Favede moved the adoption of the following Resolution:

WHEREAS, This day this matter came on to be heard on the report, survey, plat, and detailed and accurate descriptions as filed by the County Engineer, and said report having been read in open session, the Board proceeded with the hearing of testimony bearing upon the necessity of the said improvement for the public convenience or welfare and offered either for or against going forward with the proposed improvement by interested persons; and

WHEREAS, Said Board has considered said report and all the testimony offered, and all the facts and conditions pertaining to said matter; therefore, be it

RESOLVED, That said Board of County Commissioners do find said improvement will serve the public convenience and welfare; and be it further

RESOLVED, That said improvement as set forth and defined in said report, survey, plat and detailed and accurate descriptions as filed by the County Engineer be and the same is hereby granted and said road is hereby ordered vacated.

RESOLVED, That the County Engineer be and he is hereby directed to cause and record the proceeding, including the survey and plat and accurate and detailed description of said proposed improvement, to be forthwith entered in the proper road records of said County; and be it further

Mr. Coffland seconded the Resolution and the roll being called upon its adoption the vote resulted as follows:

Table with 2 columns: Name, Vote. Mrs. Favede Yes, Mr. Coffland Yes, Mr. Probst Yes

Adopted the 24th day of February, 2010

Jaime Long Clerk, Board of County Commissioners, Belmont County, Ohio

Vertical text on the left margin: The on the .. with the M. Enginee provem and W1 be it Rl Rl this Boc of such there be scriptio and be R as this the balc cient im such co it is her the acc such co R County feet in Rl termini modific and be Rl and dei Rl Revisec Mr. resulte

Vertical text on the right margin: .. session the County the said im-ed persons; r; therefore, ve it further rt thereof as . On failureday of ordered that ertinent de-f such land; rt thereof ment, and ot of suffi-ty , 20..... part hereof amount of l by the route and i of such and accurate lusive, of the n, the vote

RESOLUTION- ORDER TO ROAD

IN THE MATTER OF THE VACATION OF A PORTION OF SMITH TWP. ROAD 212 (CHARLES SECREST ROAD) SMITH TWP. SEC. 32, T-6, R-4/RD IMP 1104 A Public Road

Office of County Commissioners Belmont County, Ohio

Petitioned for

The Board of County Commissioners of Belmont County, Ohio, met in Regular session on the 12th day of March 2010, at the office of the Commissioners with the following members present:

The Board

Mrs. Favede Mr. Coffland

met

in (Regular)

at the office of

RESOLUTION - ORDER TO CLOSE ROAD Sec. 5553.10 R.C

Mrs. Favede moved the adoption of the following Resolution:

WHEREAS, at least ten days have elapsed since the final order of the board in the matter of this improvement, and

WHEREAS, no person, firm or corporation interested, has effected an appeal from our orders in the matter of the above named improvement, therefore, be it

Mr. WHERE

RESOLVED, that it is hereby ordered that the proceedings be recorded as provided by law, and that said roads be vacated, as ordered heretofore, made on journal of the date of February 24, 2010, and a copy of this resolution be forwarded to the Smith Township Trustees.

WHERE ment, therefor

Mr. Coffland seconded the Resolution and the roll being called upon its adoption the vote was as follows:

RESOLV

Mrs. Favede, Yes Mr. Coffland, Yes Mr. Probst, Absent Yes

and a copy of

Adopted the 12th day of March, 2010.

Signature of Wayne Long, Clerk, Board of County Commissioners Belmont County, Ohio


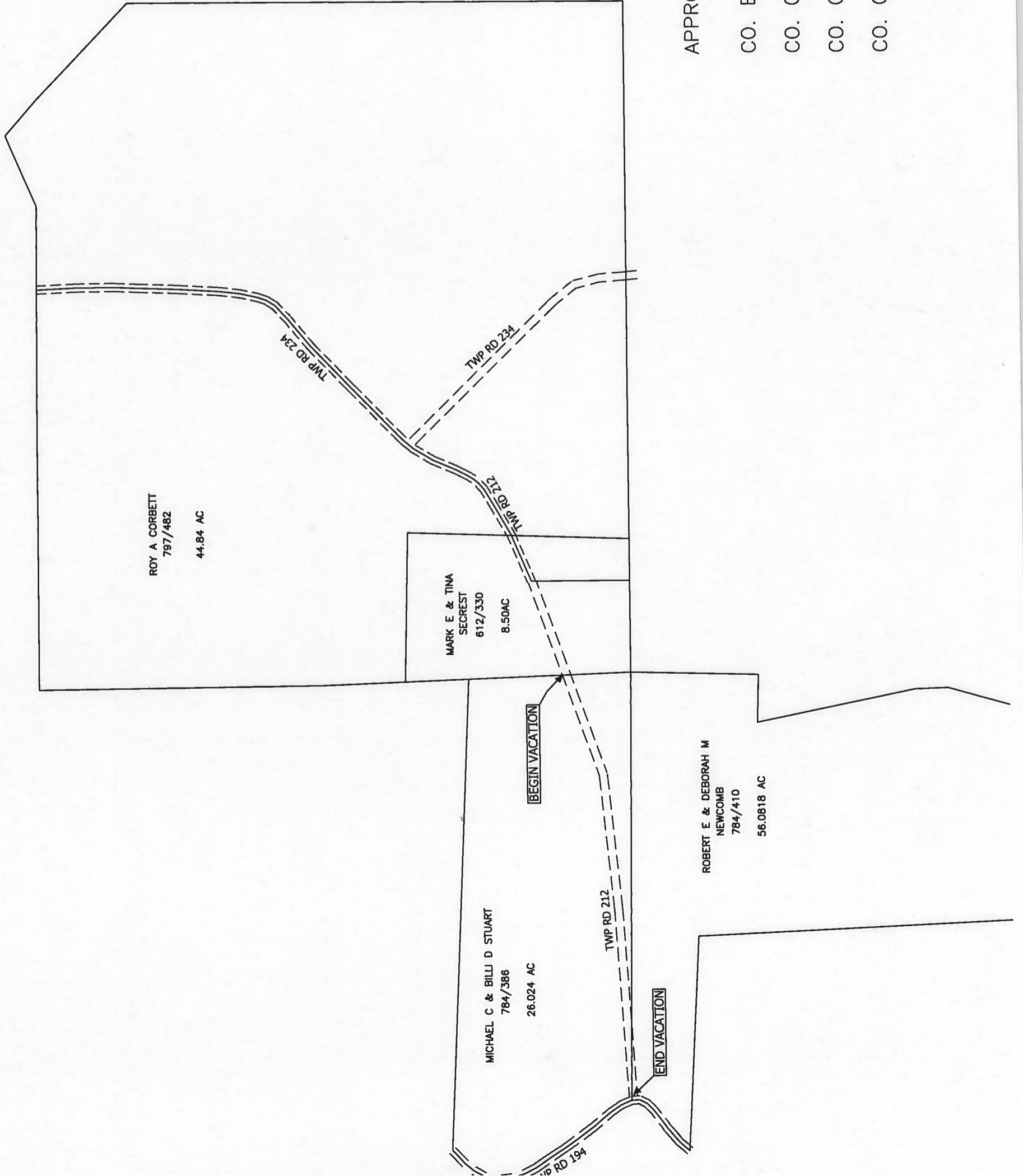
Mr. resulted as foll

1. "locating," "establishing," "altering," "widening," "straightening," "vacating" or "changing the direction of."

Adopted the.....

IMP. # 1104

VACATION OF A PORTION OF T-212
SMITH TOWNSHIP SECTION 32, T-6, R-4
BELMONT COUNTY, OHIO



1" = 400'

APPROVED BY:

CO. ENGINEER Paul A Bennett, P.E., P.S.
CO. COMMISSIONER [Signature]
CO. COMMISSIONER [Signature]
CO. COMMISSIONER [Signature]

ON THIS 24 DAY OF Feb 2010

01 10 1977

W. G. ...

281, 391, ...

...

...

...

