

PUBLIC ROAD PETITION

St. Clairsville, Ohio, Jan 12, 2001

To the Honorable Board of County Commissioners of Belmont County, Ohio:

The undersigned petitioners, freeholders of said County residing in the vicinity of the proposed improvement hereinafter described, respectfully represent that the public convenience and welfare require the vacation of a part of an alley in Hunter a Public Road on the line hereinafter described, and make application to you to institute and order proper proceedings in the premises, for vacating such road, the same not being a road on the State Highway System.

The following is the general route and termini of said road:

Beg:

1/12/01

PUBLIC ROAD PETITION Rev. Code Sec. 5553.04

St. Clairsville, Ohio, JAN 12, 2001

To the Honorable Board of County Commissioners of Belmont County, Ohio:

The undersigned petitioners, freeholders of said County residing in the vicinity of the proposed improvement hereinafter described, represent that the public convenience and welfare require the vacation of a part of an alley in the plat of Hunter as recorded in Vol. 34 Pg. 299 a Public Road on the line hereinafter described, and make application to you to institute and order proper proceedings in the premises, for vacation such road, the same not being a road on the State Highway System.

The following in the general route and termini of said road:

being that part of a 16 foot alley that lays between lots 16 and 25 and being 60 feet by 16 feet

Dated this

PETI

'9

COUNTY IN WHICH REAL ESTATE

- List of petitioners with names and addresses: Kenny Blacklog, Thony Blacklog, Eren Wentz, Fred Wentz, Nancy Perkins, Nancy Perkins, Pauline Beckatt, Pauline Beckatt, CRAIG PERKINS, BERNARD PERKINS, Mitchell Perkins, Terry Craig Jr., Carla Craig, MARSHA CRAIG, Marsha Craig, Mickey Craig, Mickey Craig, Kirk Geeks, KIRK LEEK.

RESOLUTION — FIXING TIME AND PLACE OF VIEW AND OF FINAL HEARING AND NOTICE THEREOF ON PUBLIC ROAD PETITION

IN THE MATTER OF THE

Office of County Commissioners,

Belmont County, Ohio

vacation of a portion of an alley in Hunter-Wayne Twp. Public Road.

Petitioned for by Terry Craig, and others.

The Board of County Commissioners of Belmont County, Ohio, met in regular session

on the 12 day of January, 2001, at the office of the commissioners

with the following members present:

- Mr. Oeyo
Mr. Probst
Mr. Thomas

Mr. Thomas moved the adoption of the following Resolution:

WHEREAS, A Petition signed by at least twelve freeholders of the County residing in the vicinity of the proposed improvement has been presented to this Board of County Commissioners requesting said Board to vacate a part of an alley in Hunter a Public Road as described therein; therefore, be it

RESOLVED, That the 7 day of February, 2001, at 1:30 o'clock P.M., be fixed as the date when we will view the proposed improvement, on which date we will meet at the site and go over the line of said proposed improvement; and be it further

RESOLVED, That the 14 day of February, 2001, at 9:45 o'clock A.M., be fixed as the date for a final hearing thereof, which hearing will be at the office of the Board; and be it further

RESOLVED, That the Clerk of this Board be and s/he is hereby directed to give notice of the time and place for both such view and hearing by publication once a week for two consecutive weeks in the Times Leader a newspaper published and having general circulation in the County, which said notice shall also state briefly the character of said proposed improvement.

Mr. Oeyo seconded the Resolution and the roll being called upon its adoption, the vote resulted as follows:

- Mr. Thomas Yes
Mr. Oeyo Yes
Mr. Probst Absent

Adopted the 12 day of January, 2001

RESOLUTION — UPON VIEW OF PROPOSED IMPROVEMENT
ORDER TO COUNTY ENGINEER

IN THE MATTER OF THE

vacation of a portion of an alley
in Hunter-Wayne Twp
Public Road

Office of County Commissioners,
Belmont County, Ohio

The Board of County Commissioners of Belmont County, Ohio, met in regular session
on the 7 day of February, 192001, at the office of the commissioners
with the following members present:

- Mr. Oeyo
- Mr. Probst
- Mr. Thomas

Mr. Thomas moved the adoption of the following Resolution:

WHEREAS, On the 7 day of February, 192001, the time heretofore fixed for view of the
proposed improvement, we, the Board of County Commissioners having jurisdiction in said matter, went upon the line of said proposed improvement
and made personal view of the proposed route and termini thereof, and after full investigation and due consideration of all the facts and conditions
pertaining thereto; therefore, be it

RESOLVED, That we do find and consider said improvement of sufficient public importance to instruct the County Engineer to make an accurate
survey and plat of the same, and furnish an accurate and detailed description of the proposed improvement describing the center line and right of way
lines thereof.

Said County Engineer shall also furnish an accurate and detailed description of each tract of land which he believes will be necessary to be taken
in the event the proposed improvement be made, together with the name of each owner.

Said County Engineer shall also, at the time of making such survey, set stakes at the termini of each right of way line and at all angles between
such termini, and at sufficient other points on the right of way lines so that the bounds of the proposed improvement may be discernible to property
owners and other interested persons; and be it further

RESOLVED, That the said County Engineer be and he is hereby directed to make a report in writing to this Board, on or before the 14
day of February, 192001, the date fixed for the final hearing, setting forth his opinion either for or against said proposed
improvement, and the width to which said improvement shall be opened, which shall not be less than thirty feet; said report shall be accompanied by
said plat and detailed and accurate descriptions, and filed with the County Commissioners, and this cause is continued until said date.

Mr. Oeyo seconded the Resolution and the roll being called upon its adoption, the vote
resulted as follows:

- Mr. Probst Yes
- Mr. Thomas Yes
- Mr. Oeyo Yes

Adopted the 7 day of February, 192001

Doreen Pemppek

REPORT OF COUNTY ENGINEER

IN THE MATTER OF THE

County Engineer's Office,

Belmont County, Ohio

vacation of a part of an
access in Hunter - Wayne
Public Road

Feb 16

2001
18

To the Board of County Commissioners of Belmont County, Ohio:

The undersigned in obedience to your order dated *Feb 7*, *2001*, proceeded on the *8th* day of *February*, *2001*, to make an accurate survey and plat of the Public Road proposed to be improved, and respectfully submits the following report:

In the opinion of the undersigned the proposed improvement should be granted.

The width to which said improvement should be opened is feet.

~~An accurate survey and plat, and an accurate and detailed description of each tract of land which the undersigned County Engineer believes will be necessary to be taken in the event the proposed improvement be made, together with the name of each owner, accompany this report and are made a part hereof.~~

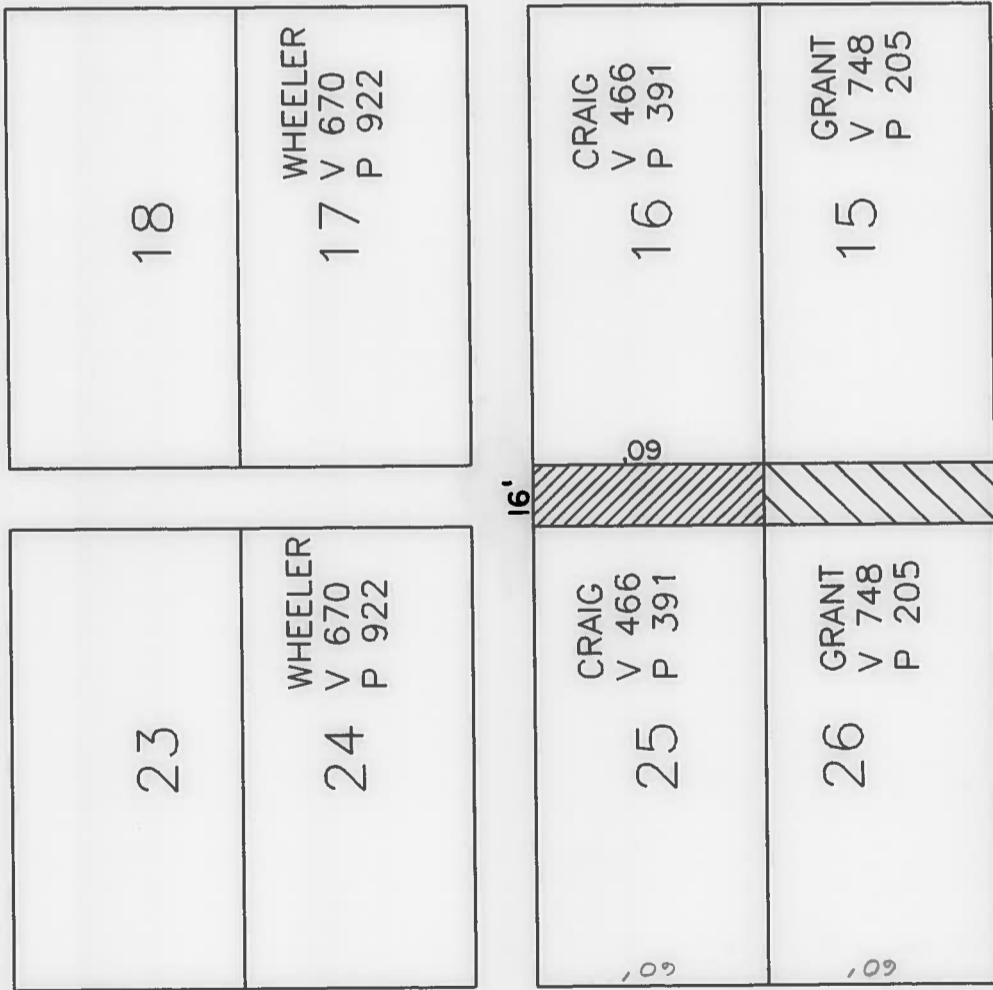
An accurate and detailed description of the proposed improvement describing therein the center line and right of way lines follows:

" see attached plat "

The undersigned recommends the following changes in the proposed improvement which in his judgment should be made in the event the proposed improvement be granted, to-wit:

IMP NO. 1053
 VACATION OF A PORTION
 OF A 16 FOOT ALLEY
 PLAT OF HUNTER VOL. 34 PG. 299
 WAYNE TWP. SEC. 18 T. 6 R. 5

COUNTY ROAD 92 MAIN STREET



PREV. VACATION
 IMP. NO. 1032

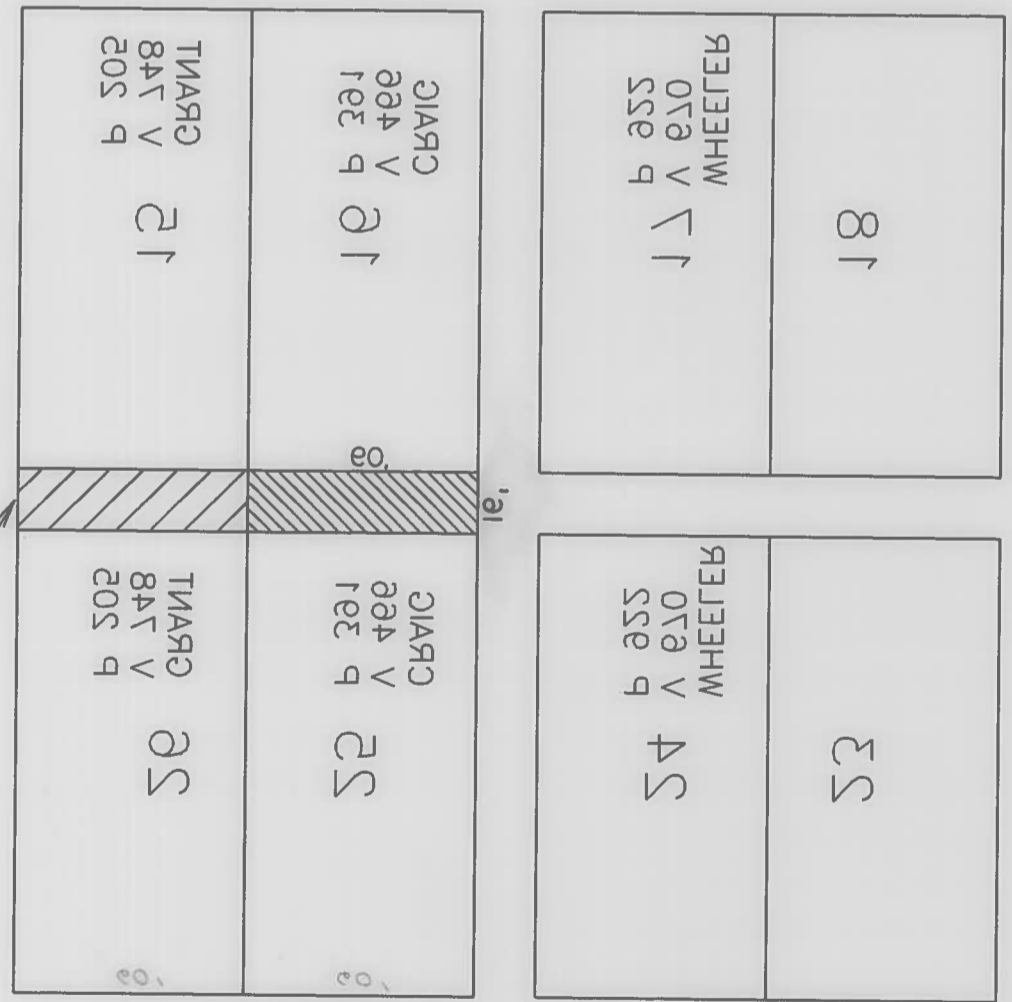
APPROVED BY:

CO. ENGINEER Paul F. Bennett, P.E., P.S.
 CO. COMMISSIONER Rayne E. Olyk
 CO. COMMISSIONER Charles R. Lobst, Jr.
 CO. COMMISSIONER Macl Q. Thomas

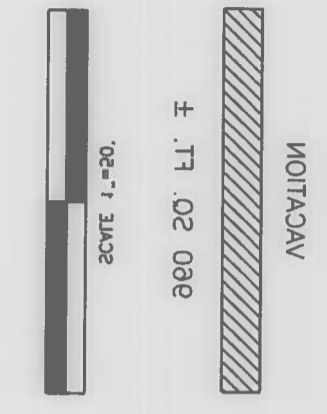
ON THIS 16th DAY OF FEBRUARY 2001

SEE DEED VOL. 165 PG. 571

ИМЪ. НО. 1023
 БРЕВ. ЛАСАЦИОН
 СТОГ. ОИ. РМИ



COUNTY ROAD 22 MAIN STREET



SEE DEED VOL. 222 PG. 212
 ON THE FIRST DAY OF FEBRUARY 2000

- CO. COMMISSIONER
- CO. COMMISSIONER
- CO. COMMISSIONER
- CO. ENGINEER

Donald D. Wolff
James B. Johnson
John E. Smith
John F. Brown

APPROVED BY:

МАМЕ ТУР СЕС. 222. ПУТ ЕИУАШ
 22. АР 48. ЛОВ РЯТИУН ПУ ТАЛУ
 УЛЛА ТООТ 21 А ПУ
 ИОТРОР А ПУ ИОТРОР
 ИМЪ. НО. 1023

**RESOLUTION — GRANTING PROPOSED IMPROVEMENT
ORDERING RECORD, ETC.**

IN THE MATTER OF THE

Office of County Commissioners,

Belmont County, Ohio

*vacated of an alley in
Hunter - Wayne Twp*
Public Road

The Board of County Commissioners of Belmont County, Ohio, met in *regular* session on the *16* day of *February*, 19 *2001*, at the office of *the commissioners* with the following members present:

Mr. Thomas
Mr. Probst
Mr. Geyer

Mr. *Thomas* moved the adoption of the following Resolution:
WHEREAS, This day this matter came on to be heard on the report, survey, plat and detailed and accurate description as filed by the County Engineer, and said report having been read in open session, the Board proceeded with the hearing of testimony bearing upon the necessity of the said improvement for the public convenience or welfare and offered either for or against going forward with the proposed improvement by interested persons; and

WHEREAS, Said Board has considered said report and all the testimony offered, and all the facts and conditions pertaining to said matter; therefore, be it

RESOLVED, That said Board of County Commissioners do find said improvement will serve the public convenience and welfare; and be it further RESOLVED and determined to proceed with said improvement only upon the condition that the compensation and damages or such part thereof as this Board may deem reasonable and just be paid by the landowners owning lands within the vicinity who will be benefited by the improvement. On failure of such benefited landowners to pay such compensation and damages as may be adjudged against them by the _____ day of _____, 19____ it is hereby determined that said proposed improvement be abandoned. It is further ordered that there be included in this order and made a part hereof the accompanying schedule setting forth the names if such benefited landowners, a pertinent description of such land and a statement of the amount of such compensation and damages to be paid by the owner, or owners, of each parcel of such land; and be it further

RESOLVED and determined to proceed with said improvement only upon the condition that the compensation and damages or such part thereof as this Board may deem reasonable and just be paid by the landowners owning lands within the vicinity who will be benefited by the improvement, and the balance, if any, be paid out of the County Treasury, it being the opinion of this Board of County Commissioners that the improvement is not of sufficient importance to cause all compensation and damages to be paid from the County Treasury. On failure of such benefited landowners to pay such compensation and damages as may be adjudged against them by the _____ day of _____, 19____ it is hereby determined that said proposed improvement be abandoned. It is further ordered that there be included in this order and made a part hereof the accompanying schedule setting forth the names of such benefited landowners, a pertinent description of such land and a statement of the amount of such compensation and damages to be paid by the owner, or owners, of each parcel of such land; and be it further

RESOLVED. That said improvement as set forth and defined in said report, survey, plat and detailed and accurate descriptions as filed by the County Engineer be and the same is hereby granted and said road is hereby ordered *vacated* _____ feet in width; and be it further

RESOLVED and determined to proceed with said improvement and the same is hereby granted and said road is ordered _____ feet in width, with the following modifications and changes in the route and termini which in our judgment the public convenience and welfare require, and it is hereby ordered that an accurate and detailed description of such modifications and changes be entered on our Journal;

X X X

and be it further
RESOLVED, That the County Engineer be and he is hereby directed to cause a record of the proceedings, including the survey and plat and accurate and detailed description of said proposed improvement, to be forthwith entered in the proper road records of said County; and be it further
RESOLVED, That the County Engineer proceed to acquire the necessary right-of-way in accordance with Sections 163-01 to 163-32 inclusive, of the Revised Code.

Mr. *Probst* seconded the Resolution and the roll being called upon its adoption the vote resulted as follows:

Mr. *Thomas* *yes*
Mr. *Probst* *yes*
Mr. *Geyer* *yes*

Adopted the *16* day of *February*, 19 *2001*

Dorena Pampak
Clerk, Board of County Commissioners,

RESOLUTION — ORDER TO _____ ROAD

Sec. 5563.01 R.C.

(Open or Close)

IN THE MATTER OF THE

Office of County Commissioners,

Belmont County, Ohio

Public Road

The Board of County Commissioners of _____ County, Ohio, met
in _____ session on the _____ day of _____, 19____,
(Regular or Special)

at the office of _____ with the following members present:

Mr. _____ moved the adoption of the following Resolution:

WHEREAS, At least ten days have elapsed since the final order of the board in the matter of this improvement, and

WHEREAS, No person, firm or corporation interested, has effected an appeal from our orders in the matter of the above named improvement, therefore, be it

RESOLVED, That it is hereby ordered that the proceedings be recorded as provided by law, and that said road be _____

_____, as order heretofore, made on our journal of the date of _____, 19____,

and a copy of this resolution be forwarded to the _____ Township Trustees.

Mr. _____ seconded the Resolution and the roll being called upon its adoption the vote
resulted as follows:

Mr. _____,

Mr. _____,

Mr. _____,

Adopted the _____ day of _____, 19____

Clerk, Board of County Commissioners.

County, Ohio