

PUBLIC ROAD PETITION

Rd. Imp 1037

....., 19.....

To the

T

repres.

of .....

applic.

such r

T

B

PUBLIC ROAD PETITION

Rev. Code Sec. 5553.04

respectfully

!, and make

St. Clairsville, Ohio

To the Honorable Board of County Commissioners of Belmont County, Ohio:

The undersigned petitioners, freeholders of said County residing in the vicinity of the proposed improvement hereinafter described, represent that the public convenience and welfare require the Vacation and Rededication of a part of Goshen Township Road 192 a Public Road on the line hereinafter described, and make application to you to institute and order proper proceedings in the premises, for vacation and rededication such road, the same not being a road on the State Highway System.

The following in the general route and termini of said road:

Being a part of Goshen Twp. Section 31 Twp. 7 Rg. 5 and beginning at the west end of a bridge known as GOS T01920043 thence northwesterly a distance of 920 feet to the west line of a tract recorded in Vol. 684 Pg. 1 (first tract - first parcel) to the end of said vacation.

Beginning the rededication for a 60 foot wide right of way at a point which bears N43°31'41"W 1688.65 feet and N1°24'35"E 592.98 feet to a point on the west line of a tract recorded in Vol. 684 Pg. 1 (first tract - first parcel) from the southeast corner of Section 31, the bearing on the east line of section 31 is N1°09'59"E.

Thence S51°41'38"E 205.58 feet, S48°28'36"E 200 feet, S53°11'12"E 100 feet, S56°34'41"E 150 feet, S62°44'26"E 100 feet, S72°15'00"E 50 feet to the west end of the bridge known as GOS T01920043.

Dated this.....day of....., A. D. 19.....

PETITIONERS' NAMES

TAXING DISTRICT OF COUNTY IN WHICH PETITIONER OWNS REAL ESTATE

Petitioners' Name (PLEASE PRINT)

Address of Petitioner

R:F COM 538 N. MAIN CADIZ, O 43907
John P. Sutton, Pres.

RESOLUTION—FIXING TIME AND PLACE OF VIEW AND OF FINAL HEARING AND NOTICE THEREOF ON PUBLIC ROAD PETITION

Journal Entry, Order Fixing Time and Place of View and of Final Hearing and Notice Thereof on Public Road Petition

Petitione

Rev. Code, Sec. 5553.05

IMP. 1037

IN THE MATTER OF THE

The

VACATION AND REDEDICATION OF A PART OF GOSHEN TOWNSHIP ROAD 192

... session

on the ...

GOSHEN TOWNSHIP /Road

Office of County Commissioners

with the

Petitioned for by freeholders

Belmont County, Ohio

and others.

The Board of County Commissioners of Belmont County, Ohio, met in regular session on the 25th day of August 1999, at the office of the Commissioners with the following members present:

Mr. Probst

Mr. Bianconi

Mr. ..

Mr./Mrs. Bianconi moved the adoption of the following:

RESOLUTION

WH

WHEREAS, A Petition signed by at least twelve freeholders of the County residing in the vicinity of the proposed improvement has been presented to this Board of County Commissioners requesting said Board to Vacation and Rededication of a part of an Goshen Township Road 192 Goshen Township a Public Road as described therein; therefore be it

been pre-

sent to

RES

RESOLVED, That the 13th day of September, 1999 at 1:30 o'clock p.m., be fixed as the date when we will view the proposed improvement, on which date we will meet at the site. and go over the line of said improvement; and be it further

ate when

we will

and go c

RESOLVED, That the 20th day of September 1999, at 9:45 o'clock A.M.. be fixed as the date for a final hearing thereof, which hearing will be at the office of the Board; and be it further

RES

RESOLVED, That the Clerk of this Board be and she is hereby directed to give notice of the time and place for both such view and hearing by publication once a week for two consecutive weeks in the Times Leader a newspaper published and having general circulation in the County, which said notice shall also state briefly the character of said proposed improvement.

date for

a final h

RES

Mr. Probst seconded the Resolution and the roll being called upon its adoption, the vote resulted as follows:

d hearing

by publi

a newsp

ment.

Mr. Probst Yes
Mr. Bianconi Yes

improve-

Adopted August 25th, 1999

Belmont County, Ohio
[Signature] Clerk,
Belmont County Bd. of Commissioners

, the vote

1. "Locating," "establishing,"

resulted

"altering," "straightening," "vacating," or "changing the direction of."
2. "Locating;" "establishing," "altering," "straighten," "vacate," or "change the direction of"
3. Insert "a part of," if so.

RESOLUTION—UPON VIEW OF PROPOSED IMPROVEMENT

Journal Entry—Order Upon View of Proposed Improvement  
ORDER TO COUNTY ENGINEER

Gen I Code Sec. 6865

IN THE MATTER OF THE

Imp. 1037

Office of County Commissioners  
Belmont County, Ohio

<sup>1</sup> Vacation and Rededication of  
a part of Goshen Township Road 192

The Board of County Commissioners of Belmont County, Ohio met in regular session on the 13th day of September 19 99, at the office of the Commissioners with the following members present:

Mr. Probst

Mrs. Wiley

Mr./Ms. Probst moved the adoption of the following:

RESOLUTION

WHEREAS, On the 13th day of September, 19 99, the time heretofore fixed for view of the proposed improvement, we, the Board of County Commissioners having jurisdiction in said matter, went upon the line of said proposed improvement and made personal view of the proposed route and termini thereof, and after full investigation and due consideration of all the facts and conditions pertaining thereto; therefore be it

RESOLVED, That we do find and consider said improvement of sufficient public importance to instruct the County Engineer to make an accurate survey and plat of the same, and furnish an accurate and detailed description of the proposed improvement describing the center line and right of way lines thereof.

Said County Engineer shall also furnish an accurate and detailed description of each tract of land which he believes will be necessary to be taken in the even the proposed improvement be made, together with the name of each owner.

Said County Engineer shall also, at the time of making such survey, set stakes at the termini of each right of way line and at all angles between such termini, and at sufficient other points on the right of way lines so that the bounds of the proposed improvement may be discernible to property owners and other interested persons; and be it further

RESOLVED, That the said County Engineer be and he is hereby directed to make a report in writing to this Board, on or before the 20th day of September, 19 99 the date fixed for the final hearing, setting forth the opinion of said County Engineer either for or against said proposed improvement, <sup>2</sup> and the width to which said improvement shall be opened, which shall not be less than thirty feet; said report shall be accompanied by said plat and detailed and accurate descriptions, and filed with the County Commissioners, and this case is continued unto said date.

Mr./Ms. Wiley seconded the Resolution and the roll being called upon its adoption, the vote resulted as follows:

Mr./Ms. Probst , Yes

Mr./Ms. Wiley , Yes

Mr./Ms. Bianconi , Absent

Adopted September 13, 19 99

Darlene Kempsek  
Clerk, Board of County Commissioners  
Belmont County, Ohio

1. "Locating," "establishing," "altering," "widening," "straightening," "vacating," or "changing direction of."  
2. Strike out the clause from "and \_\_\_\_\_ feet," if a road is not to be located or established.

REPORT OF COUNTY ENGINEER

IN THE MATTER OF THE

*vacation & rededication of*  
*part of T-192*  
Public Road.

County Engineer's Office,  
Belmont County, Ohio

*Sept 20*, 19*99*.

To the Board of County Commissioners of Belmont County, Ohio:

The undersigned in obedience to your order dated *Sept 13*, 19*99*, proceeded on the *14th* day of *Sept*, 19*99*, to make an accurate survey and plat of the Public Road proposed to be improved, and respectfully submits the following report:

In the opinion of the undersigned the proposed improvement should ..... be granted.


The width to which said improvement should be opened is *60'* feet.

An accurate survey and plat, and an accurate and detailed description of each tract of land which the undersigned County Engineer believes will be necessary to be taken in the event the proposed improvement be made, together with the name of each owner, accompany this report and are made a part hereof.

An accurate and detailed description of the proposed improvement describing therein the center line and right of way lines follows:

*" See attached plat "*

The undersigned recommends the following changes in the proposed improvement which in his judgment should be made in the event the proposed improvement be granted, to-wit:



VACATION AND REDEDICATION  
TOWNSHIP ROAD #192  
IMPROVEMENT NO. 1037  
GOSHEN TOWNSHIP, SECTION 31, T-7, R-5  
60' RIGHT-OF-WAY  
BELMONT COUNTY, OHIO  
FRED BENNETT - COUNTY ENGINEER  
0.152 MILE - TOWNSHIP ROAD 192

THE UNDERSIGNED, BEING THE OWNER OF THE LANDS  
HEREIN PLATED, DOES HEREBY VOLUNTARILY GRANT,  
BARGAIN AND FOREVER DEDICATE TO THE BELMONT  
COUNTY COMMISSIONERS AND THEIR SUCCESSORS IN  
OFFICE, BELMONT COUNTY, OHIO, THE HEREIN TRACTS  
OF LAND FOR ROAD PURPOSES. (SECTION 5553.31  
OF THE OHIO REVISED CODE)

*Ann Brown*  
WITNESS  
*Arthur R. Thomas*  
ARTHUR R. THOMAS  
GENERAL MANAGER R & F COAL COMPANY  
*Michael Smit*  
WITNESS

STATE OF OHIO  
SS  
HARRISON COUNTY

THE FOREGOING INSTRUMENT WAS ACKNOWLEDGED BEFORE  
ME THIS 22nd DAY OF July, 1999 BY ARTHUR R. THOMAS  
GENERAL MANAGER OF R & F COAL COMPANY, AN OHIO CORPORATION,  
ON BEHALF OF THE CORPORATION.

*Cynthia W. Karto*  
NOTARY PUBLIC  
CYNTHIA W. KARTO, Notary Public  
State of Ohio

My Commission Expires May 28, 2002

APPROVED BY  
COUNTY ENGINEER \_\_\_\_\_  
COUNTY COMMISSIONER *Shirley H. Wiley*  
COUNTY COMMISSIONER *Michael C. Benson*  
COUNTY COMMISSIONER \_\_\_\_\_

THIS \_\_\_\_\_ DAY OF \_\_\_\_\_, 1999

State of Ohio  
CYNTHIA W. KARLO, Notary Public  
NOTARY PUBLIC

*Cynthia W. Karlo*

ON BEHALF OF THE CORPORATION,  
GENERAL MANAGER OF R & F COAL COMPANY, AN OHIO CORPORATION,  
WE THIS 23rd DAY OF July, 1999 BY ARTHUR R. THOMAS  
THE FOREGOING INSTRUMENT WAS ACKNOWLEDGED BEFORE

HARRISON COUNTY  
22  
STATE OF OHIO

*Arthur R. Thomas*

WITNESS

ARTHUR R. THOMAS

GENERAL MANAGER R & F COAL COMPANY

OF THE OHIO REVISED CODE)  
OF LAND FOR ROAD PURPOSES. (SECTION 2223.31  
OFFICE, BELMONT COUNTY, OHIO, THE HEREIN TRACTS  
COUNTY COMMISSIONERS AND THEIR SUCCESSORS IN  
BARGAIN AND FOREVER DEDICATE TO THE BELMONT  
HEREIN PLATTED, DOES HEREBY VOLUNTARILY GRANT,  
THE UNDERSIGNED, BEING THE OWNER OF THE LANDS

0.125 MILE - TOWNSHIP ROAD 195  
FRED BENNETT - COUNTY ENGINEER  
BELMONT COUNTY, OHIO  
80, RIGHT-OF-WAY  
GOSHEN TOWNSHIP, SECTION 31, T-3, R-2  
IMPROVEMENT NO. 1032  
TOWNSHIP ROAD #195  
VACATION AND REDEDICATION

THIS \_\_\_\_\_ DAY OF \_\_\_\_\_, 1999

COUNTY COMMISSIONER \_\_\_\_\_


COUNTY COMMISSIONER \_\_\_\_\_

COUNTY COMMISSIONER \_\_\_\_\_

COUNTY ENGINEER \_\_\_\_\_

APPROVED BY \_\_\_\_\_

THOMAS WAYNE TAYLOR  
 REGISTERED SURVEYOR 7053  
 JULY 19, 1999



SOUTHEAST CORNER  
 SECTION 31  
 GOSHEN TWP.

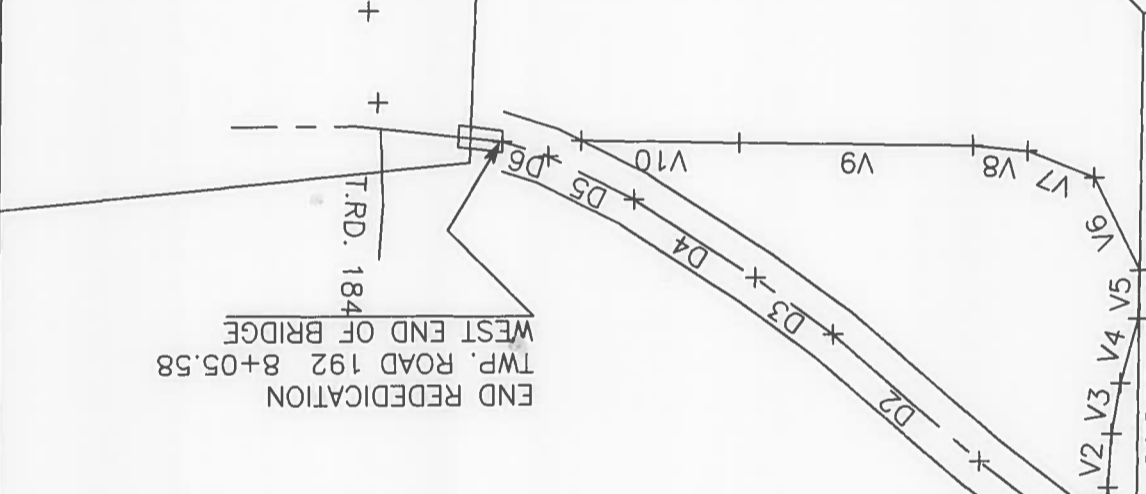
N 01°09'59" E  
 EAST LINE SECTION 31

VACATION TABLE TWP. ROAD 192

Name	Bearing	Distance
V1	S 08°52'56" E	44.30
V2	S 05°10'42" W	56.24
V3	S 10°50'06" W	53.37
V4	S 15°48'16" W	69.55
V5	S 02°16'22" W	50.59
V6	S 25°12'49" E	107.61
V7	S 67°42'03" E	74.45
V8	S 83°57'57" E	57.14
V9	S 88°59'16" E	242.73
V10	S 88°43'35" E	164.31

1688.65' N 43°31'41" W  
 TIE TO SECTION CORNER

HOWARD PHILLIPS  
 V623 P648  
 TWP. RD. 184  
 VACATED BY  
 ANOTHER PLAT



DEDICATION TABLE TWP. ROAD 192

Name	Bearing	Distance
D1	S 51°41'38" E	205.58
D2	S 48°28'36" E	200.00
D3	S 53°11'12" E	100.00
D4	S 56°34'41" E	150.00
D5	S 62°44'26" E	100.00
D6	S 72°15'00" E	50.00


R & F COAL COMPANY  
 VOL. 684 PG. 1  
 RF TRACT 46  
 FIRST TRACT  
 FIRST PARCEL

ROBERT CAMPBELL  
 VOL. 591 PG. 90

BEGIN REDEDICATION  
 0+00

N 01°24'35" E 592.98'

*Robert Campbell*



SCALE 1" = 500'

COGHEE TWP.  
 SECTION 31  
 SOUTHEAST CORNER

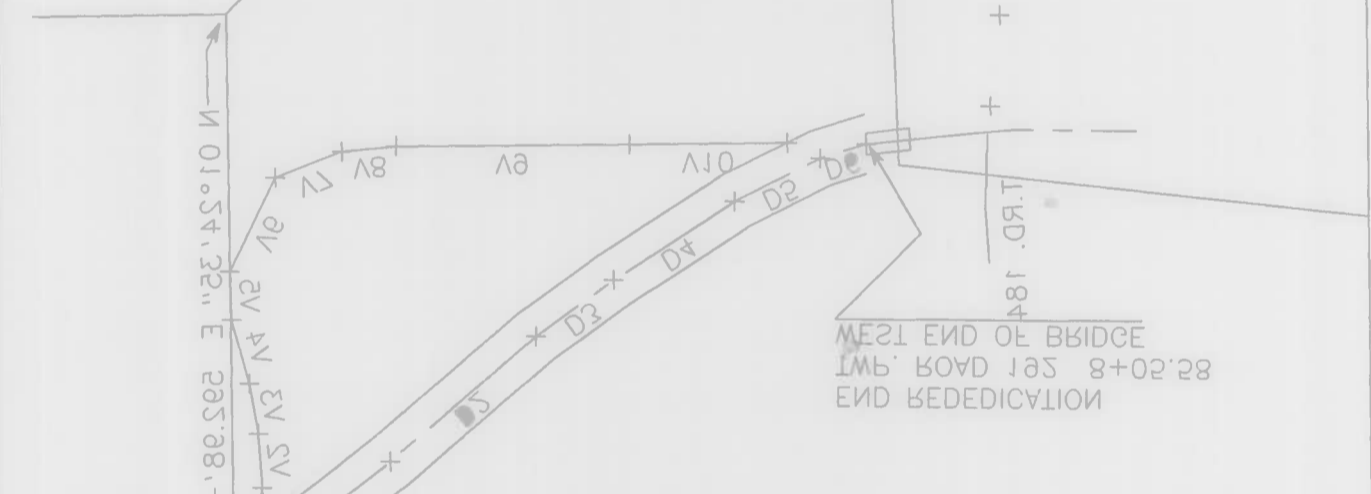
EAST LINE SECTION 31  
 N 01°08'29" E

Name	Bearing	Distance
V10	2 88°42.32" E	104.21
V8	2 88°20.10" E	545.12
V8	2 82°21.21" E	21.14
V7	2 07°45.03" E	14.42
V6	2 52°15.48" E	101.01
V2	2 05°10.55" W	20.20
V4	2 12°48.10" W	00.22
V3	2 10°20.00" W	22.21
V5	2 02°10.45" W	20.54
V1	2 08°25.20" E	44.30

NAME BEARING DISTANCE  
 VACATION TABLE TWP. ROAD 185

LINE TO SECTION CORNER  
 1888 02, N 42°31'41" W

1852 BEAR  
 HOWARD BRIGGLES  
 ANOTHER BY  
 VACATED BY  
 TWP. RD. 184



D8	2 15°12.00" E	20.00
D2	2 05°44.30" E	100.00
D4	2 20°24.41" E	120.00
D3	2 22°11.15" E	100.00
D5	2 48°58.30" E	500.00
D1	2 21°41.38" E	502.28

NAME BEARING DISTANCE  
 DEDICATION TABLE TWP. ROAD 185

0+00  
 REDEDICATION  
 BEGIN

LOG. 291 PG. 90  
 ROBERT CAMPBELL

FIRST PARCEL  
 FIRST TRACT  
 OF TRACT #2  
 LOG. 284 PG. 1  
 B & F COAL COMPANY





RESOLUTION—GRANTING PROPOSED IMPROVEMENT ORDERING RECORD, ETC.

RESOLUTION-GRANTING PROPOSED IMPROVEMENT ORDERING RECORD, ETC.

Rd.Imp. # 1037

IN THE MATTER OF THE Vacation of and rededication of a part of Goshen Township Road 192

Office of County Commissioners Belmont County, Ohio

The Board of County Commissioners of Belmont County, Ohio, met in regular session on the 20th day of September, 1999, at the office of the Commissioners with the following members present:

- Mr. Bianconi Mr. Probst Mrs. Wiley

Mr./Mrs. Wiley moved the adoption of the following Resolution:

WHEREAS, This day this matter came on to be heard on the report, survey, plat, and detailed and accurate descriptions as filed by the County Engineer, and said report having been read in open session, the Board proceeded with the hearing of testimony bearing upon the necessity of the said improvement for the public convenience or welfare and offered either for or against going forward with the proposed improvement by interested persons; and

WHEREAS, Said Board has considered said report and all the testimony offered, and all the facts and conditions pertaining to said matter; therefore, be it

RESOLVED, That said Board of County Commissioner do find said improvement will serve the public convenience and welfare; and be it further

RESOLVED, That said improvement as set forth and defined in said report, survey, plat and detailed and accurate descriptions as filed by the County Engineer be and the same is hereby granted and said road is hereby ordered vacated and rededicated.

RESOLVED, That the County Engineer be and he is hereby directed to cause and record the proceeding, including the survey and plat and accurate and detailed description of said proposed improvement, to be forthwith entered in the proper road records of said County, and be it further

Mr. Bianconi seconded the Resolution and the roll being called upon its adoption the vote resulted as follows:

- Mrs. Wiley Yes Mr. Bianconi Yes Mrs. Probst Yes

Adopted the 20th day of September, 1999

Darlene Lemph Clerk, Board of County Commissioners Belmont County, Ohio

on wit

Eng imp son

fore

as t On of the desc lan

as t and suff

such it is the of s

Cou feet

tern mod

and

and

the i

resu

session

by the County sity of the said interested per-

matter; there

d be it further h part thereof improvement. day r ordered that rs, a pertinent parcel of such

h part thereof improvement, ment is not of owners to pay

, 19 a part hereof of the amount

filed by the

the route and ption of such

t and accurate r 2 inclusive, of

nion the vote

RESOLUTION—ORDER TO \_\_\_\_\_ ROAD  
Sec. 5563.01 R.C. (Open or Close)

IN THE MATTER OF THE

Office of County Commissioners,  
Belmont County, Ohio

Public Road.

The Board of County Commissioners of \_\_\_\_\_ County, Ohio, met

in \_\_\_\_\_ session on the \_\_\_\_\_ day of \_\_\_\_\_, 19\_\_\_\_,  
(Regular or Special)

at the office of \_\_\_\_\_ with the following members present:

\_\_\_\_\_  
\_\_\_\_\_  
\_\_\_\_\_

Mr. \_\_\_\_\_ moved the adoption of the following Resolution:

WHEREAS, At least ten days have elapsed since the final order of the board in the matter of this improvement, and

WHEREAS, No person, firm or corporation interested, has effected an appeal from our orders in the matter of the above named improvement, therefore, be it

RESOLVED, That it is hereby ordered that the proceedings be recorded as provided by law, and that said road be \_\_\_\_\_

\_\_\_\_\_, as order heretofore, made on our journal of the date of \_\_\_\_\_, 19\_\_\_\_,

and a copy of this resolution be forwarded to the \_\_\_\_\_ Township Trustees.

Mr. \_\_\_\_\_ seconded the Resolution and the roll being called upon its adoption the vote

resulted as follows:

Mr. \_\_\_\_\_

Mr. \_\_\_\_\_

Mr. \_\_\_\_\_

Adopted the \_\_\_\_\_ day of \_\_\_\_\_, 19\_\_\_\_

\_\_\_\_\_  
Clerk, Board of County Commissioners.

\_\_\_\_\_  
County, Ohio