

PUBLIC ROAD PETITION

....., Ohio, ....., 19.....

To the Honorable Board of County Commissioners of Belmont County, Ohio:

The undersign petitioners, freeholders of said County residing in the vicinity of the proposed improvement hereinafter described, respectfully represent that the public convenience and welfare require the.....

of ..... a Public Road on the line hereinafter described, and make application to you to institute and order proper proceedings in the premises, for ..... such road, the same not being a road on the State Highway System.

The following is the general route and termini of said road:

Beginning at

Beginning at the most northeasterly corner of lot number 45 of Centerville as recorded in Vol. Y Page 235 of the Belmont County Deed Records, thence southwest with said lot a total distance of 132 feet the end of said alley, thence northwest 16.5 feet, thence northeast 132 feet to the edge of State Road 147, thence southeast 16.5 feet to the place of beginning.

Dated this..... day of....., A. D. 19.....

PETITIONERS' NAMES

TAXING DISTRICT OF COUNTY IN WHICH PETITIONER OWNS REAL ESTATE

Petitioners' Name (PLEASE PRINT)	Address of Petitioner
BEN MACHOCE JR.	46380 CENTERVILLE RD BELMONT, OH (Family Market)
Jamie L. Rowson	46903 Main St Centerville Belmont Ohio
Joe Rosen	46418 Main St. Centerville Belmont, Ohio
Joseph J. Stumpf	46216 Belmont-Centerville Rd, Belmont OH
Miss Stumpf	46730 Belmont-Centerville, Jacobsburg, Ohio
Kenneth Phillips	46467 Main St Centerville Belmont Ohio
Orval R. Lilly	47337 Centerville, Jacobsburg Rd. Jacobsburg Ohio, 43133
Frank Donald	46374 Main St. Belmont. Ohio
Pietro Testarini	60111 Top Rd. 235, Jacobsburg, Ohio 43133
C. W. Lilly	46412 Main St Centerville Ohio 43118
Richard Rupp	46457 Main St Centerville Ohio 43118
Robert Haught	46510 Main St Centerville Ohio 43133
Marvin Rupp	46534 Main St. Centerville Ohio 43133
Walter Parker	46538 Main St Centerville - Jacobsburg Ohio 43133
Frank Rupp	46293 Belmont-Centerville Rd Belmont OH 43118
Frank Rupp	46418 Main St Centerville Belmont Ohio 43118
Donald L. Wells	47081 Centerville Jacobsburg Rd. Jacobsburg Ohio 43133
William Rupp	46490 Belmont-Centerville Rd Belmont Ohio 43118

**RESOLUTION—FIXING TIME AND PLACE OF VIEW AND OF FINAL HEARING AND NOTICE THEREOF ON PUBLIC ROAD PETITION**

IN THE MATTER OF THE \_\_\_\_\_

Office of County Commissioners,

Petitioned for

Journal Entry, Order Fixing Time and Place of View and of Final Hearing and Notice Thereof on Public Road Petition

Rev. Code, Sec. 5553.05 \_\_\_\_\_

The Board

IMP. 1024

on the \_\_\_\_\_

with the following

**IN THE MATTER OF THE**  
**1 VACATION OF PARTS OF**  
**AN ALLEY IN THE PLATTED TOWN**  
**OF CENTERVILLE**  
**SMITH TOWNSHIP /Road**  
**Petitioned for by freeholders**  
**\_\_\_\_\_ and others.**

**Office of County Commissioners**  
**Belmont County, Ohio**

The Board of County Commissioners of Belmont County, Ohio, met in regular session on the 14th day of September 1998, at the office of the Commissioners with the following members present:

WHERE

- Mrs. Wiley
- Mr. Pollock
- Mr. Bianconi

Mr./Mrs. Wiley moved the adoption of the following:

**RESOLUTION**

WHEREAS, A Petition signed by at least twelve freeholders of the County residing in the vicinity of the proposed improvement has been presented to this Board of County Commissioners requesting said Board to 2 Vacate a part of 3 an alley in the platted town of Centerville in Smith Township a Public Road as described therein; therefore be it

RESOLVED, That the 7th day of October, 1998 at 2:30 o'clock p.m., be fixed as the date when we will view the proposed improvement, on which date we will meet at the site. and go over the line of said proposed improvement; and be it further

RESOLVED, That the 14th day of October 1998, at 9:45 o'clock a.m. be fixed as the date for a final hearing thereof, which hearing will be at the office of the Board; and be it further

RESOLVED, That the Clerk of this Board be and she is hereby directed to give notice of the time and place for both such view and hearing by publication once a week for two consecutive weeks in the Times Leader a newspaper published and having general circulation in the County, which said notice shall also state briefly the character of said proposed improvement.

Mr. Pollock seconded the Resolution and the roll being called upon its adoption, the vote resulted as follows:

- |                     |            |
|---------------------|------------|
| <u>Mrs. Wiley</u>   | <u>Yes</u> |
| <u>Mr. Pollock</u>  | <u>Yes</u> |
| <u>Mr. Bianconi</u> | <u>Yes</u> |

Adopted September 14, 1998

Belmont County, Ohio

1. "Locating," "establishing,"

"altering," "straightening," "vacating," or "changing the direction of."  
2. "Locating;" "establishing," "altering," "straighten," "vacate," or "change the direction of"  
3. Insert "a part of," if so.

**RESOLUTION—UPON VIEW OF PROPOSED IMPROVEMENT  
ORDER TO COUNTY ENGINEER**

IN THE MATTER OF THE

.....  
.....  
Public Road.  
.....  
.....

Office of County Commissioners  
Belmont County, Ohio

The Board of County Commissioners of Belmont County, Ohio, met in ..... session  
on the ..... day of ....., 19....., at the office of .....  
with the following members present:

.....  
.....  
.....

Mr. .... moved the adoption of the following Resolution:

WHEREAS, On the ..... day of ....., 19....., the time heretofore fixed for view of the  
proposed improvement, we, the Board of County Commissioners having jurisdiction in said matter, went upon the line of said proposed improvement  
and made personal view of the proposed route and termini thereof, and after full investigation and due consideration of all the facts and conditions  
pertaining thereto; therefore, be it

RESOLVED, That we do find and consider said improvement of sufficient public importance to instruct the County Engineer to make an accurate  
survey and plat of the same, and furnish an accurate and detailed description of the proposed improvement describing the center line and right of way  
lines thereof.

Said County Engineer shall also furnish an accurate and detailed description of each tract of land which he believes will be necessary to be taken  
in the event the proposed improvement be made, together with the name of each owner.

Said County Engineer shall also, at the time of making such survey, set stakes at the termini of each right of way line and at all angles between  
such termini, and at sufficient other points on the right of way lines so that the bounds of the proposed improvement may be discernible to property  
owners and other interested persons; and be it further

RESOLVED, That the said County Engineer be and he is hereby directed to make a report in writing to this Board, on or before the .....  
day of ....., 19....., the date fixed for the final hearing, setting forth his opinion either for or against said proposed  
improvement, and the width to which said improvement shall be opened, which shall not be less than thirty feet; said report shall be accompanied by  
said plat and detailed and accurate descriptions, and filed with the County Commissioners, and this cause is continued until said date.

Mr. .... seconded the Resolution and the roll being called upon its adoption, the vote  
resulted as follows:

Mr. ....  
Mr. ....  
Mr. ....

Adopted the ..... day of ....., 19.....

**REPORT OF COUNTY ENGINEER**

IN THE MATTER OF THE

County Engineer's Office,  
Belmont County, Ohio.

To the Board

The undersigned  
day of \_\_\_\_\_  
respectfully

In the presence of  
The witness  
An accurate  
be necessary  
a part hereof  
An accurate

IMP. NO. 1024

**REPORT OF COUNTY ENGINEER**  
REV. CODE, SEC. 5553.06

Vacation of parts of an alley  
in the platted town of \_\_\_\_\_  
Centerville, Smith Twp. Road

County Engineer's Office  
Belmont County, Ohio  
October 14, 1998

To the Board of County Commissioners of Belmont County, Ohio:

The undersigned, in obedience to your order, dated October 7, 1998,  
proceeded on the 8th day of October, 1998, to make an accurate survey and plat of the  
Public Road proposed to be improved and respectfully submits the following report:

In the opinion of the undersigned the proposed improvement should \_\_\_\_\_ be  
granted

An accurate and detailed description of the proposed improvement describing therein  
the center line and right of way lines follow:

"see attached map"

The undersigned  
improvement

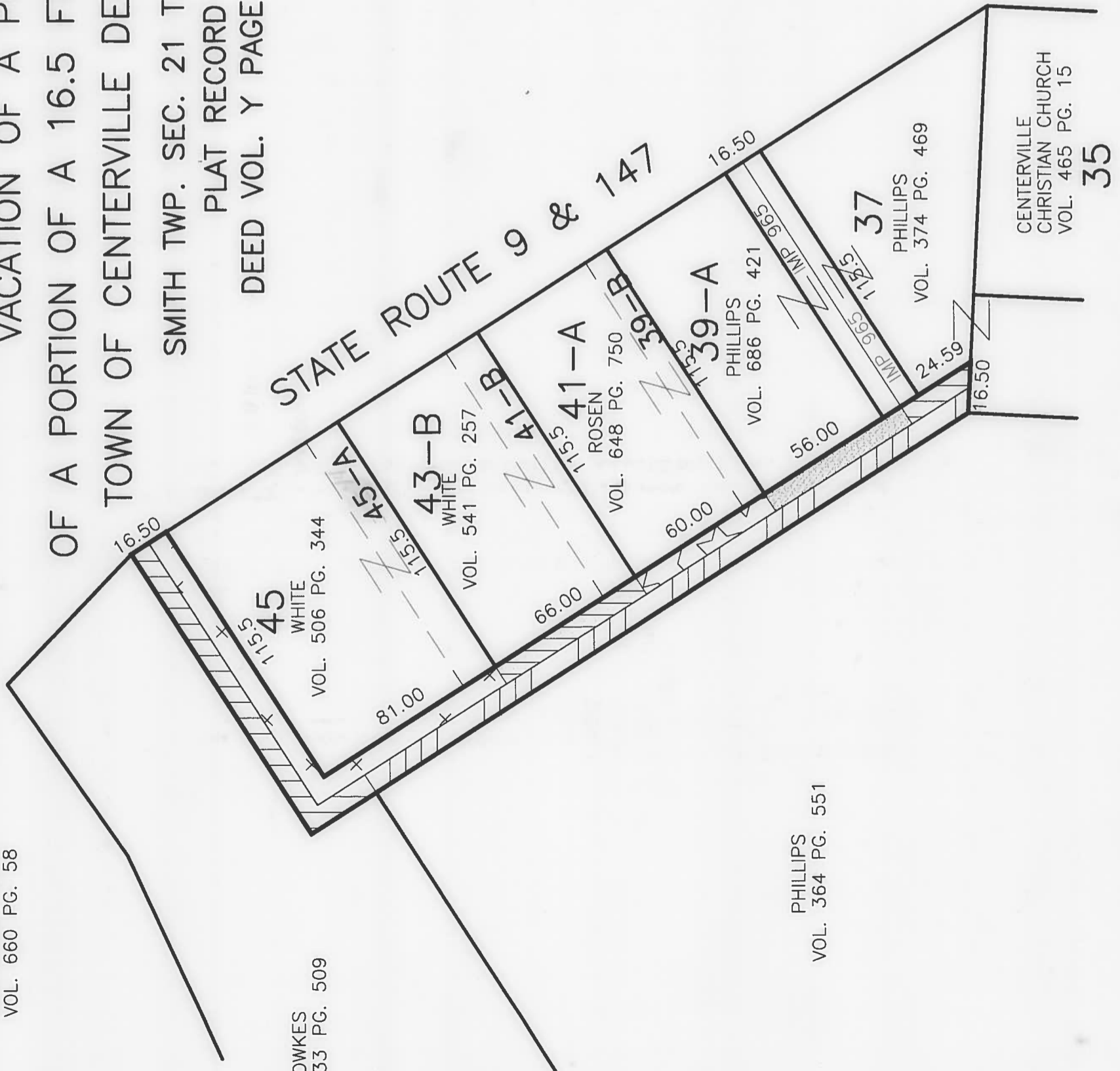
The undersigned recommends the following changes in the proposed improvement  
which in his judgment should be made in the event the proposed improvement be granted.  
to-wit: Additionally, all of the remaining 16.5 feet wide alley located along the southwest  
lines of Lots No. 45, 43, 41, 39 & 37, which is approximately 305 feet in length, shall be  
vacated.

Fred F. Bennett /s/  
County Engineer of Belmont County, Ohio

CARPENTER, MARY  
VOL. 660 PG. 58

IMP NO. 1024  
VACATION OF A PORTION  
OF A PORTION OF A 16.5 FT. ALLEY LOCATED  
TOWN OF CENTERVILLE DEED VOL. PG.  
SMITH TWP. SEC. 21 T. 6 R. 4  
PLAT RECORD  
DEED VOL. Y PAGE 235

FOWKES  
DL. 633 PG. 509




PHILLIPS  
VOL. 364 PG. 551

APPROVED BY:

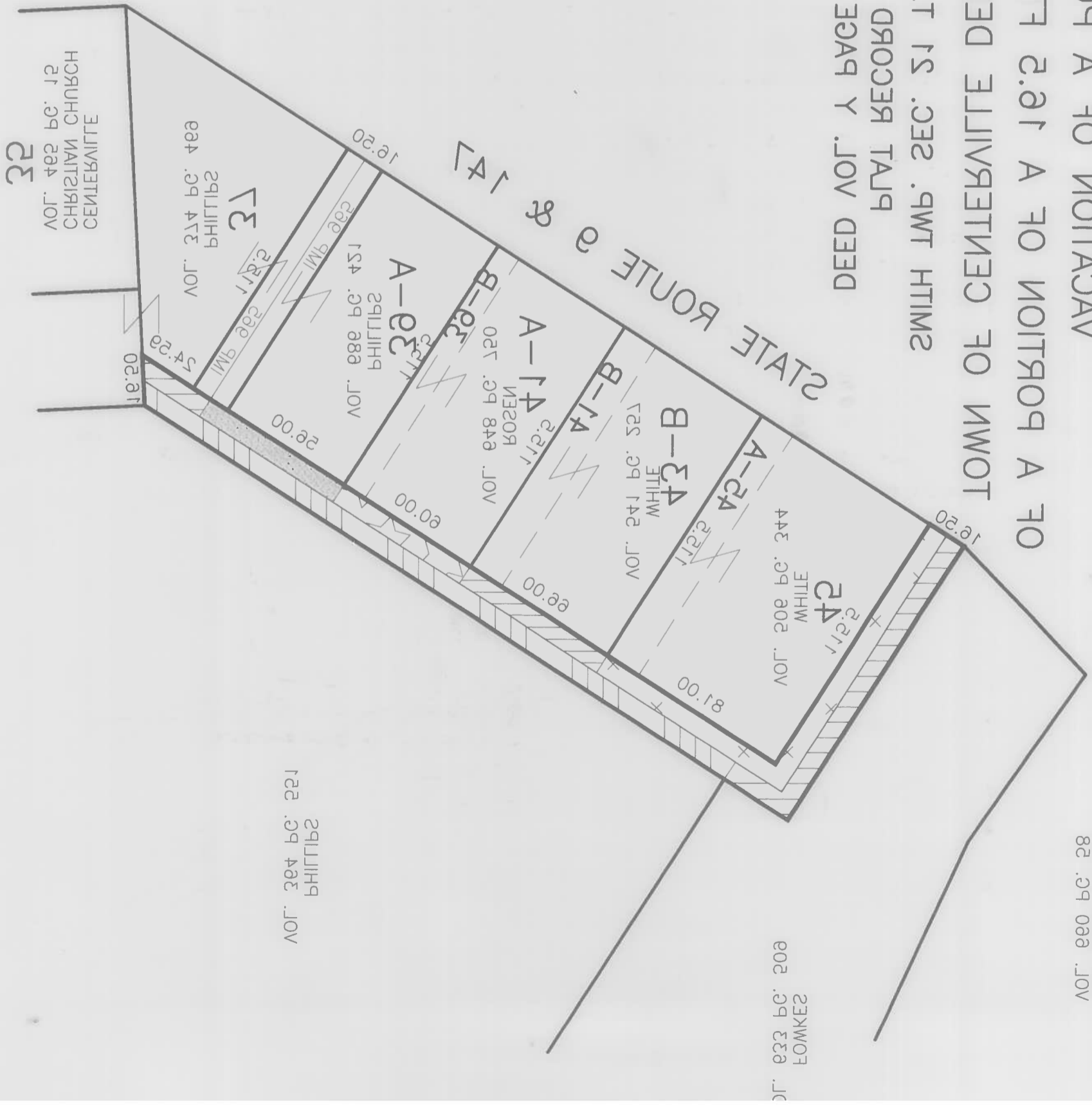
CO. ENGINEER Paul F. Bennett, P.E., P.S.  
 CO. COMMISSIONER Michael C. Bairoi  
 CO. COMMISSIONER John Pollard  
 CO. COMMISSIONER \_\_\_\_\_

ON THIS 21 DAY OF Oct 1997

SEE DEED VOL. 745 PG. 493



CENTERVILLE  
CHRISTIAN CHURCH  
VOL. 465 PG. 15



32  
 VOL. 482 BC. 12  
 ЧЫГИЛЫН СНИЖСН  
 СЕНТЕВЛИГЕ

33  
 VOL. 374 BC. 488  
 БИГЛИБЭ

34  
 VOL. 384 BC. 221  
 БИГЛИБЭ

A-22  
 VOL. 488 BC. 451  
 БИГЛИБЭ

B-22  
 VOL. 448 BC. 120  
 БОЗЭН

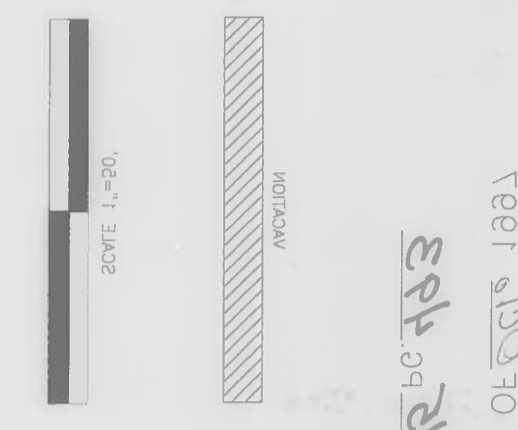
A-14  
 VOL. 241 BC. 527  
 WHITE

B-14  
 VOL. 208 BC. 344  
 WHITE

A-34  
 VOL. 208 BC. 344  
 WHITE

35  
 VOL. 233 BC. 208  
 БОМЖЕЭ

36  
 VOL. 880 BC. 28  
 СУРЬЕИТЕР, МАРЬ



SEE DEED VOL. 342 BC. 483

ON THIS DAY OF OCTOBER 1887

- CO. COMMISSIONER
- CO. COMMISSIONER
- CO. COMMISSIONER
- CO. ENGINEER

*James O. Davis*  
*Michael C. Davis*  
*Wm. F. Davis*

APPROVED BY:

DEED VOL. Y PAGE 532  
 БҮГД БЕСОБД  
 ТАГД

4 . 9 . 8 . T . 12 . 23 . 97T HTIM2

ТОМИ ОФ СЕНТЕВЛИГЕ ДЕED VOL. 34  
 . 97  
 DETASOJ YУДА . ТҮ 2.8T A 70 ИОТРОУ A 70

ИОТРОУ A 70 ИОТАСАУ

450T . ОИ ЧМИ

29, 30, 31, 32, 33, 34, 35, 36

RESOLUTION—GRANTING PROPOSED IMPROVEMENT ORDERING RECORD, ETC.

Imp. No. 1024

RESOLUTION-GRANTING PROPOSED IMPROVEMENT ORDERING RECORD, ETC.

1

on th  
with i

Engin  
impro  
sons; t  
fore, b  
ment  
of the  
as thi.  
and ti  
suffici

such c  
it is h  
the ac  
of suc  
R

Count  
feet in  
R

termir.  
modifi

and be

Ri  
and de

Ri  
of this  
writin

Ri  
Board,

Ri

M  
resulte

IN THE MATTER OF THE VACATION OF PARTS OF AN ALLEY IN THE PLATTED TOWN OF CENTERVILLE, SMITH TWP. Public Road.

Office of County Commissioners

Belmont County, Ohio

The Board of County Commissioners of Belmont County, Ohio, met in regular session on the 21st day of October, 1998, at the office of the Commissioners with the following members present:

- Mr. Bianconi
Mrs. Wiley
Mr. Pollock

Mr./Mrs. Bianconi moved the adoption of the following Resolution:

WHEREAS, This day this matter came on to be heard on the report, survey, plat, and detailed and accurate descriptions as filed by the County Engineer, and said report having been read in open session, the Board proceeded with the hearing of testimony bearing upon the necessity of the said improvement for the public convenience or welfare and offered either for or against going forward with the proposed improvement by interested persons; and

WHEREAS, Said Board has considered said report and all the testimony offered, and all the facts and conditions pertaining to said matter; therefore, be it

RESOLVED, That said Board of County Commissioner do find said improvement will serve the public convenience and welfare; and be it further

RESOLVED, That said improvement as set forth and defined in said report, survey, plat and detailed and accurate descriptions as filed by the County Engineer be and the same is hereby granted and said road is hereby ordered vacated.

RESOLVED, That the County Engineer be and he is hereby directed to cause a record the proceeding, including the survey and play and accurate and detailed description of said proposed improvement, to be forthwith entered in the proper road records of said County; and be it further

Mr. Pollock seconded the Resolution and the roll being called upon its adoption the vote resulted as follows:

- Mr. Bianconi, Yes
Mr. Pollock, Yes
Mrs. Wiley, Yes

Adopted the 21st day of October, 1998

Signature of Darlene Jempick, Clerk, Board of County Commissioners, Belmont County, Ohio

session

the County of the said erected per

matter; there

it further be improve-thereto out

part thereof improvement, ent is not of ners to pay

..., 19..... part hereof the amount

iled by the

e route and on of such

nd accurate

at the office be filed in

lerk of this

on the vote

**RESOLUTION—AWARDING COMPENSATION AND DAMAGES**

IN THE MATTER OF THE

Office of County Commissioners,

Belmont County, Ohio.

Public Road.

The Board of County Commissioners of Belmont County, Ohio, met in \_\_\_\_\_ session  
on the \_\_\_\_\_ day of \_\_\_\_\_, 19\_\_\_\_\_, at the office of \_\_\_\_\_  
with the following members present:

Mr. \_\_\_\_\_ moved the adoption of the following Resolution:

WHEREAS, This day the matter of award of compensation and damages to landowners through or upon whose lands said improvement is located,  
came on to be heard, and the Board finds that notice of the time and place of this hearing has been given to all such owners as provided by law and our  
former order and the Board has heard all applications for compensation and damages filed herein, and considered all claims of minors and those under  
legal disabilities; therefore, be it

RESOLVED, That we do find and allow compensation and damages, in amounts as held to be just and equitable to the following landowners, to-  
wit:

and be it further

RESOLVED, That, when the amount of compensation and damages is paid to the owners, as herein ordered, or the amount thereof as allowed by  
this Board is deposited with the Probate Court, upon an appeal being perfected, for the use of the appellants, said improvement described as follows:

be and the same is hereby established.

Mr. \_\_\_\_\_ seconded the Resolution and the roll being called upon its adoption, the vote  
resulted as follows:

- Mr. \_\_\_\_\_,
- Mr. \_\_\_\_\_,
- Mr. \_\_\_\_\_,

Adopted the \_\_\_\_\_ day of \_\_\_\_\_, 19\_\_\_\_\_.