

PUBLIC ROAD PETITION (without petition)

St. Clairsville, Ohio, 19

To the Honorable Board of County Commissioners of Belmont County, Ohio:

The undersigned petitioners, freeholders of said County residing in the vicinity of the proposed improvement hereinafter described, respectfully represent that the public convenience and welfare require the Dedication of a portion of Twp Rd. 433 a Public Road on the line hereinafter described, and make application to you to institute and order proper proceedings in the premises, for dedicating such road, the same not being a road on the State Highway System.

The following is the general route and termini of said road:

Beginning at

The following is the general route and termini of said Road:

Beginning at the intersection of Richland Township Road No. 433 (Jug Run Road) with Richland Township Road No. 431 (Kagg Road) thence Northeasterly approximately 300 feet to it's termini at its intersection with Richland Township Road No. 433 (Jug Run Road) as established June 4, 1874 (See Commissioners Journal 3, Pages 58, 91 and 92)

Dated this day of, A. D. 19

PETITIONERS' NAMES

TAXING DISTRICT OF COUNTY IN WHICH PETITIONER OWNS REAL ESTATE

RESOLUTION — FIXING TIME AND PLACE OF VIEW AND OF FINAL HEARING AND NOTICE THEREOF ON PUBLIC ROAD PETITION

IN THE MATTER OF THE

Office of County Commissioners,

Belmont County, Ohio

Establishing a public Road (Twp. Rd. 433) without petition Public Road.

Petitioned for by ... and others.

The Board of County Commissioners of Belmont County, Ohio, met in Regular session on the 25th day of February, 1987, at the office of the commissioners with the following members present:

- A. J. Sargus
J. J. Malik, Jr.
R. E. Oehl

Mr. Oehl moved the adoption of the following Resolution:

WHEREAS, A Petition signed by at least twelve freeholders of the County residing in the vicinity of the proposed improvement has been presented to this Board of County Commissioners requesting said Board to establish a portion of Twp. Rd. 433 in Rich Road Twp. a Public Road as described therein; therefore, be it

RESOLVED, That the 18th day of March, 1987, at 1:30 o'clock P.M., be fixed as the date when we will view the proposed improvement, on which date we will meet at the site and go over the line of said proposed improvement; and be it further

RESOLVED, That the 23rd day of March, 1987, at 9:45 o'clock A.M., be fixed as the date for a final hearing thereof, which hearing will be at the office of the Board; and be it further

RESOLVED, That the Clerk of this Board be and he is hereby directed to give notice of the time and place for both such view and hearing by publication once a week for two consecutive weeks in the Times Leader a newspaper published and having general circulation in the County, which said notice shall also state briefly the character of said proposed improvement.

Mr. Malik seconded the Resolution and the roll being called upon its adoption, the vote resulted as follows:

- Mr. Oehl, yes
Mr. Malik, yes
Mr. Sargus, yes

Adopted the 25th day of February, 1987

RESOLUTION — UPON VIEW OF PROPOSED IMPROVEMENT
ORDER TO COUNTY ENGINEER

IN THE MATTER OF THE

Establishing a part of Top Rd.
#433
Public Road

Office of County Commissioners,
Belmont County, Ohio

The Board of County Commissioners of Belmont County, Ohio, met in Regular session
on the 18th day of March, 1987, at the office of the County Commissioners
with the following members present:

A. J. Sargus
J. J. Malik
R. E. Oelke

Mr. Malik moved the adoption of the following Resolution:

WHEREAS, On the 18th day of March, 1987, the time heretofore fixed for view of the
proposed improvement, we, the Board of County Commissioners having jurisdiction in said matter, went upon the line of said proposed improvement
and made personal view of the proposed route and termini thereof, and after full investigation and due consideration of all the facts and conditions
pertaining thereto; therefore, be it

RESOLVED, That we do find and consider said improvement of sufficient public importance to instruct the County Engineer to make an accurate
survey and plat of the same, and furnish an accurate and detailed description of the proposed improvement describing the center line and right of way
lines thereof.

Said County Engineer shall also furnish an accurate and detailed description of each tract of land which he believes will be necessary to be taken
in the event the proposed improvement be made, together with the name of each owner.

Said County Engineer shall also, at the time of making such survey, set stakes at the termini of each right of way line and at all angles between
such termini, and at sufficient other points on the right of way lines so that the bounds of the proposed improvement may be discernible to property
owners and other interested persons; and be it further

RESOLVED, That the said County Engineer be and he is hereby directed to make a report in writing to this Board, on or before the 23rd
day of March, 1987, the date fixed for the final hearing, setting forth his opinion either for or against said proposed
improvement, and the width to which said improvement shall be opened, which shall not be less than thirty feet; said report shall be accompanied by
said plat and detailed and accurate descriptions, and filed with the County Commissioners, and this cause is continued until said date.

Mr. Oelke seconded the Resolution and the roll being called upon its adoption, the vote
resulted as follows:

Mr. Malik Yes
Mr. Oelke Yes
Mr. Sargus Yes

Adopted the 18th day of March, 1987

Mary Kopačka
Clerk, Board of County Commissioners,

Imp. 917

REPORT OF COUNTY ENGINEER

IN THE MATTER OF THE

County Engineer's Office,

Belmont County, Ohio

Establishing of a part of
Richard Top Rd #433
Public Road

March 23rd, 1981

To the Board of County Commissioners of Belmont County, Ohio:

The undersigned in obedience to your order dated March 18th, 1981, proceeded on the 19th day of March, 1981, to make an accurate survey and plat of the Public Road proposed to be improved, and respectfully submits the following report:

In the opinion of the undersigned the proposed improvement should be granted.

The width to which said improvement should be opened is 40' feet.

An accurate survey and plat, and an accurate and detailed description of each tract of land which the undersigned County Engineer believes will be necessary to be taken in the event the proposed improvement be made, together with the name of each owner, accompany this report and are made a part hereof.

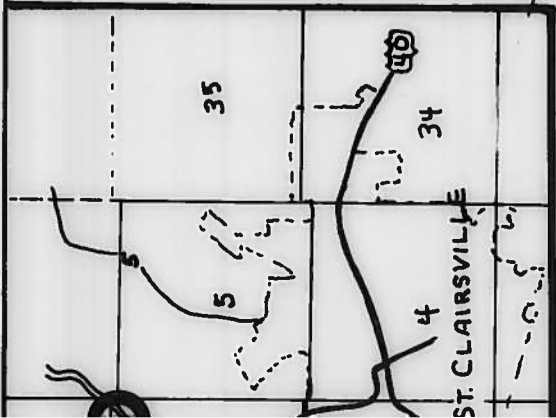
"See attached plat"

An accurate and detailed description of the proposed improvement describing therein the center line and right of way lines follows:

"See attached plat"

The undersigned recommends the following changes in the proposed improvement which in his judgment should be made in the event the proposed improvement be granted, to-wit:

Fred F. Bennett, P.E.



MATIS, JOSEPH V.598 P.476

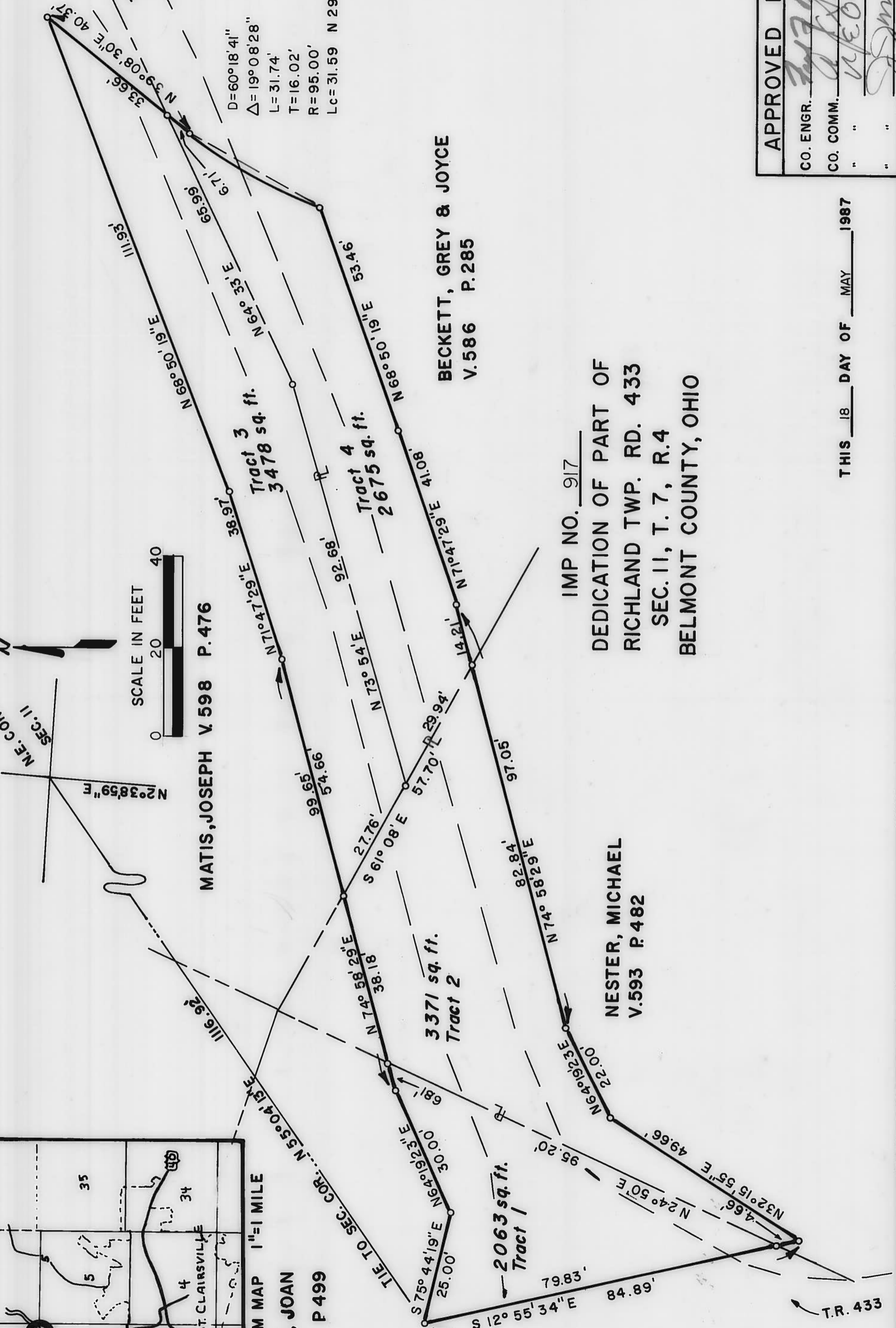
JOAN P.499

BECKETT, GREY & JOYCE
V.586 P.285

IMP NO. 917
DEDICATION OF PART OF
RICHLAND TWP. RD. 433
SEC. 11, T. 7, R. 4
BELMONT COUNTY, OHIO

NESTER, MICHAEL
V.593 P.482

TR 433
N 39° 08' 30" E 40.37'
33.66'
D=60° 18' 41"
Δ=19° 08' 28"
L=31.74'
T=16.02'
R=95.00'
Lc=31.59 N 29° 33' 20" E



APPROVED BY	
CO. ENGR.	<i>[Signature]</i>
CO. COMM.	<i>[Signature]</i>
"	<i>[Signature]</i>
"	<i>[Signature]</i>

THIS 18 DAY OF MAY 1987

APPROVED BY

CO. ENGINEER

CO. COMM.

"

"

THIS DAY 81 21NT

YAM 70 YAD 81 21NT

BEHMONI COUNTY, OHIO

SEC. 11, T. 7, R. 4

RICHARD TWP. RD. 433

DEDICATION OF PART OF

TIE LINE ON PMI

BECKETT, GREY & LOYCE

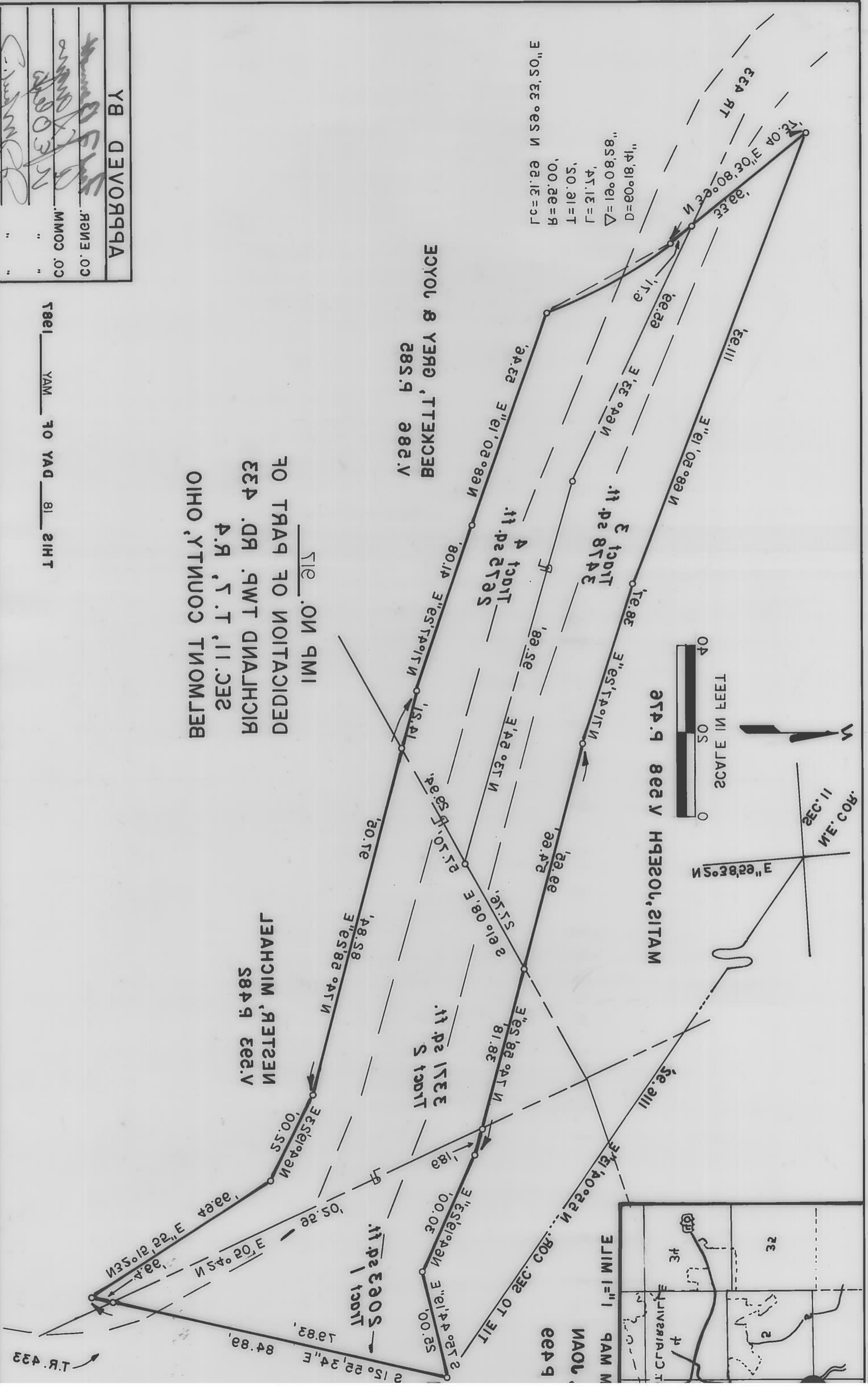
288 P. 582

WESTER, MICHAEL

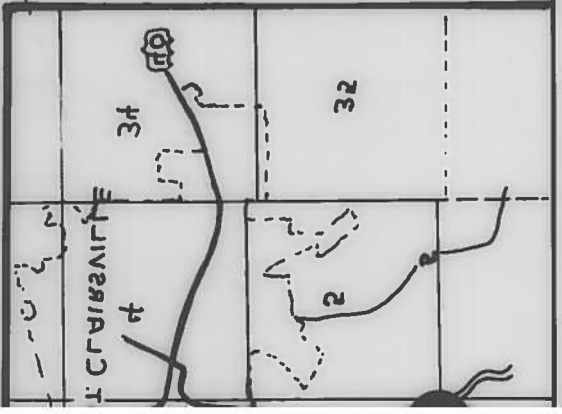
223 P. 485

WALTER, STAM

22 P. 88



GC = 31.28 N 58° 33, 50" E
 R = 22.00,
 T = 18.05,
 L = 31.14,
 Δ = 18.08, 58"
 D = 80.18, 41,"



RESOLUTION — GRANTING PROPOSED IMPROVEMENT ORDERING RECORD, ETC.

IN THE MATTER OF THE

Office of County Commissioners, Belmont County, Ohio

Establishing of a part of Richard Twp Rd. 433 Public Road

The Board of County Commissioners of Belmont County, Ohio, met in Regular session on the 18th day of May, 1987, at the office of the commissioners with the following members present:

- A. J. Sargus, J. J. Malik, R. E. Oeyo

Mr. Malik moved the adoption of the following Resolution: WHEREAS, This day this matter came on to be heard on the report, survey, plat and detailed and accurate description as filed by the County Engineer, and said report having been read in open session, the Board proceeded with the hearing of testimony bearing upon the necessity of the said improvement for the public convenience or welfare and offered either for or against going forward with the proposed improvement by interested persons; and

WHEREAS, Said Board has considered said report and all the testimony offered, and all the facts and conditions pertaining to said matter; therefore, be it

RESOLVED, That said Board of County Commissioners do find said improvement will serve the public convenience and welfare; and be it further

[REDACTED]

RESOLVED and determined to proceed with said improvement only upon the condition that the compensation and damages or such part thereof as this Board may deem reasonable and just be paid by the landowners owning lands within the vicinity who will be benefited by the improvement, and the balance, if any, be paid out of the County Treasury, provided the opinion of this Board of County Commissioners is that the improvement is not of sufficient importance to require that the same be paid from the County Treasury.

[REDACTED]

RESOLVED. That said improvement as set forth and defined in said report, survey, plat and detailed and accurate descriptions as filed by the County Engineer be and the same is hereby granted and said road is hereby ordered established 40 feet in width; and be it further

[REDACTED]

and be it further

RESOLVED, That the County Engineer be and he is hereby directed to cause a record of the proceedings, including the survey and plat and accurate and detailed description of said proposed improvement, to be forthwith entered in the proper road records of said County; and be it further

RESOLVED, That the County Engineer proceed to acquire the necessary right-of-way in accordance with Sections 163.01 to 163.32 inclusive, of the Revised Code.

Mr. Oeyo seconded the Resolution and the roll being called upon its adoption the vote resulted as follows:

- Mr. Malik Yes, Mr. Oeyo Yes, Mr. Sargus Yes

Adopted the 18th day of May, 1987.

Patricia Bittangle Clerk, Board of County Commissioners,

RESOLUTION — ORDER TO _____ ROAD
Sec. 5563.01 R.C. (Open or Close)

IN THE MATTER OF THE

Office of County Commissioners,

Belmont County, Ohio

Public Road

The Board of County Commissioners of _____ County, Ohio, met

in _____ session on the _____ day of _____, 19____,
(Regular or Special)

at the office of _____ with the following members present:

Mr. _____ moved the adoption of the following Resolution:

WHEREAS, At least ten days have elapsed since the final order of the board in the matter of this improvement, and

WHEREAS, No person, firm or corporation interested, has effected an appeal from our orders in the matter of the above named improvement, therefore, be it

RESOLVED, That it is hereby ordered that the proceedings be recorded as provided by law, and that said road be _____

_____, as order heretofore, made on our journal of the date of _____, 19____,

and a copy of this resolution be forwarded to the _____ Township Trustees.

Mr. _____ seconded the Resolution and the roll being called upon its adoption the vote

resulted as follows:

Mr. _____,
Mr. _____,
Mr. _____

Adopted the _____ day of _____, 19____.

Clerk, Board of County Commissioners.

County, Ohio