

PUBLIC ROAD PETITION

IMP # 835

_____, 19____

To the

T

repres

of -----

applic

such r

T

B

5-31-1.

Hoer Ptg. Co., Col., O.

Form 3502

RESOLUTION

1. Vacation PUBLIC ROAD WITHOUT PETITION AND FIXING TIME OF VIEW AND FINAL HEARING

Gen'l Code, Secs. 6363, -3.

IMP # 835

Office of the Board of County Commissioners,

Belmont County, Ohio.

The Board of County Commissioners of Belmont County, Ohio, met in

Regular session on the 9th day of July, 1980, at the office of

the Commissioners with the following members present:

R. E. also

C. A. Linn

A. J. Payne

Mr. Linn moved the adoption of the following Resolution:

WHEREAS, This Board of County Commissioners is of the opinion that it will be for the public convenience or welfare to vacate part of Twp Roads T-439, T-673 and T-438.

a Public Road on the line hereinafter described, known as the T-439, T-673, & T-438 Road; the same not being a road on the State Highway System.

The following is the general route and termini of said Road:

Beginning at County Highway #14 and proceeding South on Township Road T-439 for a distance of one (1) mile and .3 (three tenths) vacating thereafter.

Beginning at Township Road T-439 and proceeding on Township Road T-673 South easterly for a distance of .2 (two tenths) of a mile, thereafter to intersection of Township Road T-438.

Beginning at County Highway #14 and continuing South on Township Road T-438 for a distance of 1.0 mile thereafter to be vacated.

Enclosed map showing impassable roads to be vacated.

Situated in Colerain Township, Section 17, 18, Township 6, Range 3.

D

respectfully

, and make

IMP. # 835

.....; therefore, be it
RESOLVED, That the 4th day of August, 1980, at 1:30 o'clock
P.M., be fixed as the date when said Board will view the proposed improvement, on
which date we will meet at the site
and go over the line of said proposed improvement; and be it further

RESOLVED, That the 15th day of August, 1980, at 10 o'clock
A.M., be fixed as the date for a final hearing thereof, which hearing will be at the
office of the Board; and be it further

RESOLVED, That the Clerk of this Board be and she is hereby directed to give
notice of the time and place for both such view and hearing by publication once a
week for two consecutive weeks in the James Leader,
a newspaper published and having general circulation in the County, which said
notice shall also state briefly the character of said proposed improvement.

Mr. Saigus seconded the Resolution and the roll
being called upon its adoption the vote resulted as follows:

Mr. Aliso Yes
Mr. Lince Yes
Mr. Saigus Yes

Adopted the 9th day of July, 1980

Mary Koppke
Clerk, Board of County Commissioners of
Belmont County, Ohio.

1. "locating," "establishing," "altering," "widening," "straightening," "vacating," or "changing the direction of."
2. "locate," "establish," "alter," "widen," "straighten," "vacate," or "change the direction of."
3. Insert "a part of," if so.
4. Strike out the word "not" if the proposed improvement is on the State Highway System, in which case the approval of the Director of Highways shall be had before proceeding further. See Sec. 6360 G. C.
5. Here set forth the general route and termini of the Road, or part thereof, to be located, established, or vacated, or the general manner in which such Road is to be altered, widened, straightened, or the direction thereof changed.

No.
County, Ohio.

IN THE MATTER OF THE

Public Road.

RESOLUTION
PUBLIC ROAD
WITHOUT PETITION, AND FIXING
TIME OF VIEW AND FINAL HEARING

Adopted, 19.....

Journal No. Page.....

If four Pgs. Co., Colls., O.

Mr.

Adopted the day of, 19.....

RESOLUTION—UPON VIEW OF PROPOSED IMPROVEMENT

ORDER TO COUNTY ENGINEER

IMP # 835

IN THE MATTER OF THE
VACATION OF PART OF T-439, T-673, T-438
Public Road.

Office of County Commissioners,
Belmont County, Ohio

The Board of County Commissioners of Belmont County, Ohio, met in REGULAR session
on the 4TH day of AUGUST, 1980, at the office of THE COMMISSIONERS
with the following members present:

MR. OLEXO

MR. LINCH

Mr. LINCH moved the adoption of the following Resolution:

WHEREAS, On the 4TH day of AUGUST, 1980, the time heretofore fixed for view of the
proposed improvement, we, the Board of County Commissioners having jurisdiction in said matter, went upon the line of said proposed improvement
and made personal view of the proposed route and termini thereof, and after full investigation and due consideration of all the facts and conditions
pertaining thereto; therefore, be it

RESOLVED, That we do find and consider said improvement of sufficient public importance to instruct the County Engineer to make an accurate
survey and plat of the same, and furnish an accurate and detailed description of the proposed improvement describing the center line and right of way
lines thereof.

Said County Engineer shall also furnish an accurate and detailed description of each tract of land which he believes will be necessary to be taken
in the event the proposed improvement be made, together with the name of each owner.

Said County Engineer shall also, at the time of making such survey, set stakes at the termini of each right of way line and at all angles between
such termini, and at sufficient other points on the right of way lines so that the bounds of the proposed improvement may be discernible to property
owners and other interested persons; and be it further

RESOLVED, That the said County Engineer be and he is hereby directed to make a report in writing to this Board, on or before the 13TH
day of AUGUST, 1980, the date fixed for the final hearing, setting forth his opinion either for or against said proposed
improvement, and the width to which said improvement shall be opened, which shall not be less than thirty feet; said report shall be accompanied by
said plat and detailed and accurate descriptions, and filed with the County Commissioners, and this cause is continued until said date.

Mr. OLEXO seconded the Resolution and the roll being called upon its adoption, the vote
resulted as follows:

Mr. OLEXO, YES

Mr. LINCH, YES

Mr. _____

Adopted the 4TH day of AUGUST, 1980

MARY KAPOLKA

REPORT OF COUNTY ENGINEER

IMP. # 835

County Engineer's Office,

Belmont County, Ohio

AUGUST 13, 1980

IN THE MATTER OF THE

VACATION OF PART OF T-439,
T-673, & T-438
Public Road.

To the Board of County Commissioners of Belmont County, Ohio:

The undersigned in obedience to your order dated AUGUST 4, 1980, proceeded on the 5TH day of AUGUST, 1980, to make an accurate survey and plat of the Public Road proposed to be improved, and respectfully submits the following report:

In the opinion of the undersigned the proposed improvement should be granted.

[REDACTED]

An accurate and detailed description of the proposed improvement describing therein the center line and right of way lines follows:

SEE ATTACHED PLAT

The undersigned recommends the following changes in the proposed improvement which in his judgment should be made in the event the proposed improvement be granted, to-wit:

THAT TWP ROAD NO 438 NOT BE VACATED
SEE PLAT (STATION A THRU STATION U)

Paul F. Bennett

IMP. NO. 835
VACATION OF PARTS OF TWP. ROADS
T-439, T-673, T-438
 COLERAIN TOWNSHIP SECTION 17, 18, T. 6, R. 3
 BELMONT COUNTY, OHIO

(PETITIONED FOR BY BELMONT COUNTY COMMISSIONERS)
 SECTION 5553.04 OHIO REVISED CODE

FRED F. BENNETT COUNTY ENGINEER

1980

SCALE IN FEET

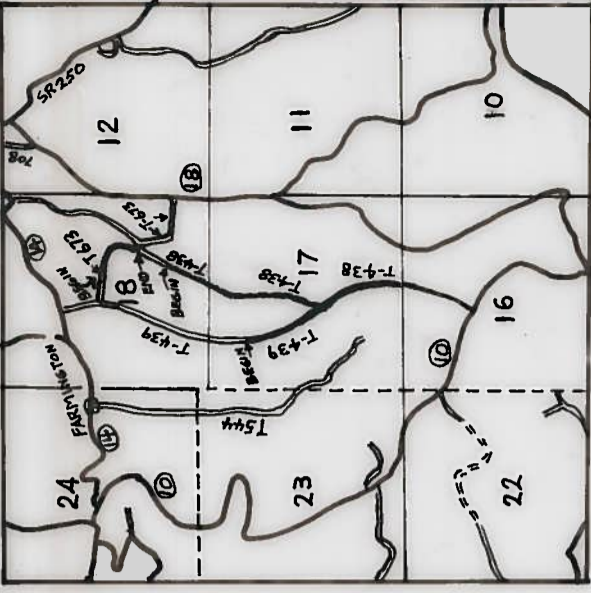


TWP. ROAD NO. 438 NOT TO BE VACATED
STATION "A" thru "U"



LOCATION MAP

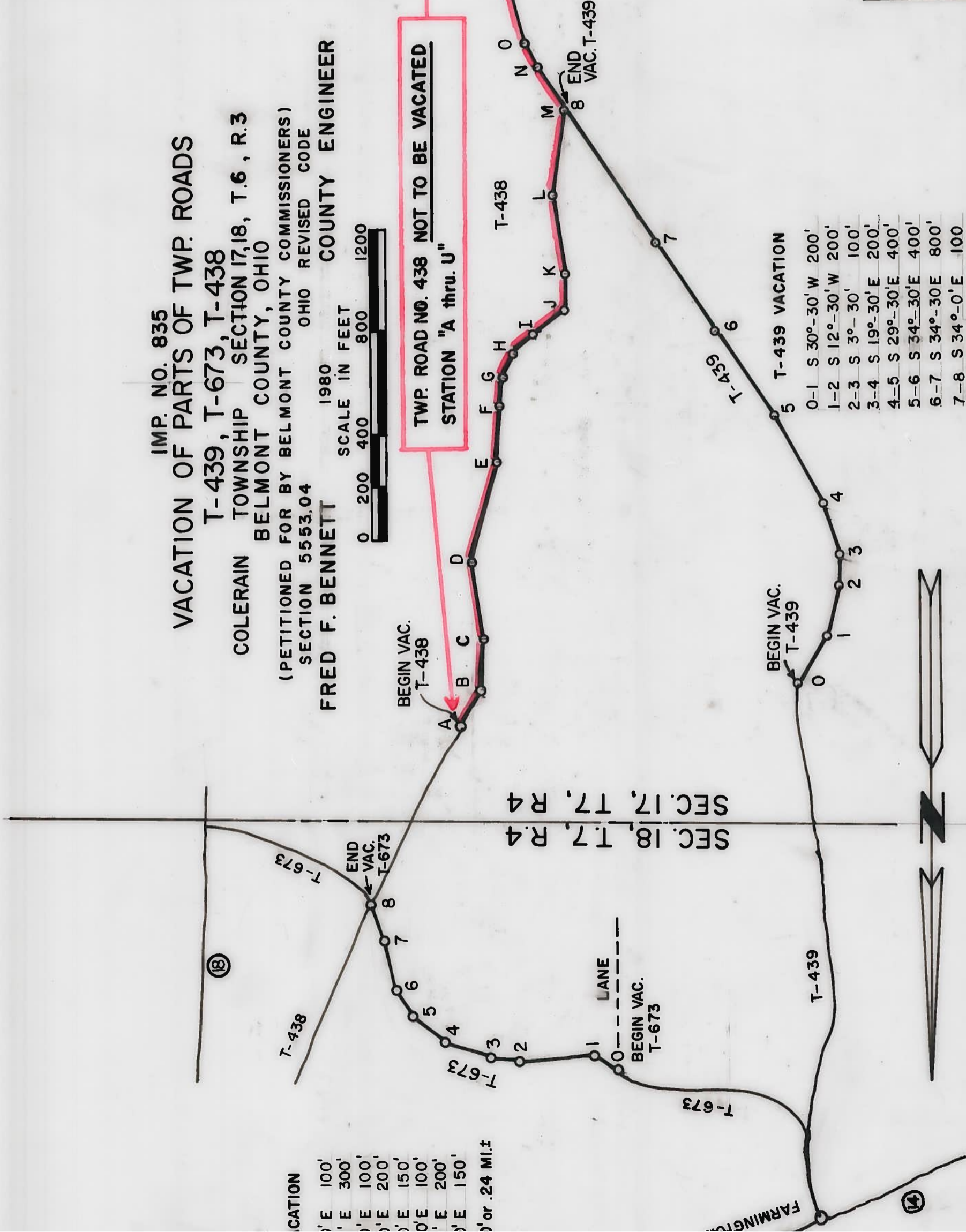
Scale in Miles



VACATION

- 'E 100'
- 'E 300'
- 'E 100'
- 'E 200'
- 'E 150'
- 'E 100'
- 'E 200'
- 'E 150'

or .24 MI.±



SEC. 18, T. 7, R. 4
 SEC. 17, T. 7, R. 4

- T-438 VACATION**
- A-B S 31°-0' W 150'
 - B-C S 3°-30' W 200'
 - C-D S 8°-0' E 300'
 - D-E S 16°-0' W 400'
 - E-F S 5°-0' W 200'
 - F-G S 4°-30' W 100'
 - G-H S 25°-0' W 100'
 - H-I S 46°-30' W 100'
 - I-J S 52°-30' W 150'
 - J-K S 0°-0' 150'
 - K-L S 11°-30' E 300'
 - L-M S 7°-30' W 300'
 - M-N S 33°-30' E 200'
 - N-O S 26°-30' E 100'
 - O-P S 14°-30' E 300'
 - P-Q S 12°-30' E 400'
 - Q-R S 8°-30' E 300'
 - R-S S 2°-30' W 200'
 - S-T S 5°-30' W 200'
 - T-U S 9°-30' W 250'

LENGTH 4400' or .83 MI.±

- T-439 VACATION**
- 0-1 S 30°-30' W 200'
 - 1-2 S 12°-30' W 200'
 - 2-3 S 3°-30' 100'
 - 3-4 S 19°-30' E 200'
 - 4-5 S 29°-30' E 400'
 - 5-6 S 34°-30' E 400'
 - 6-7 S 34°-30' E 800'
 - 7-8 S 34°-0' E 100'

LENGTH 2400' or .454 MI.±

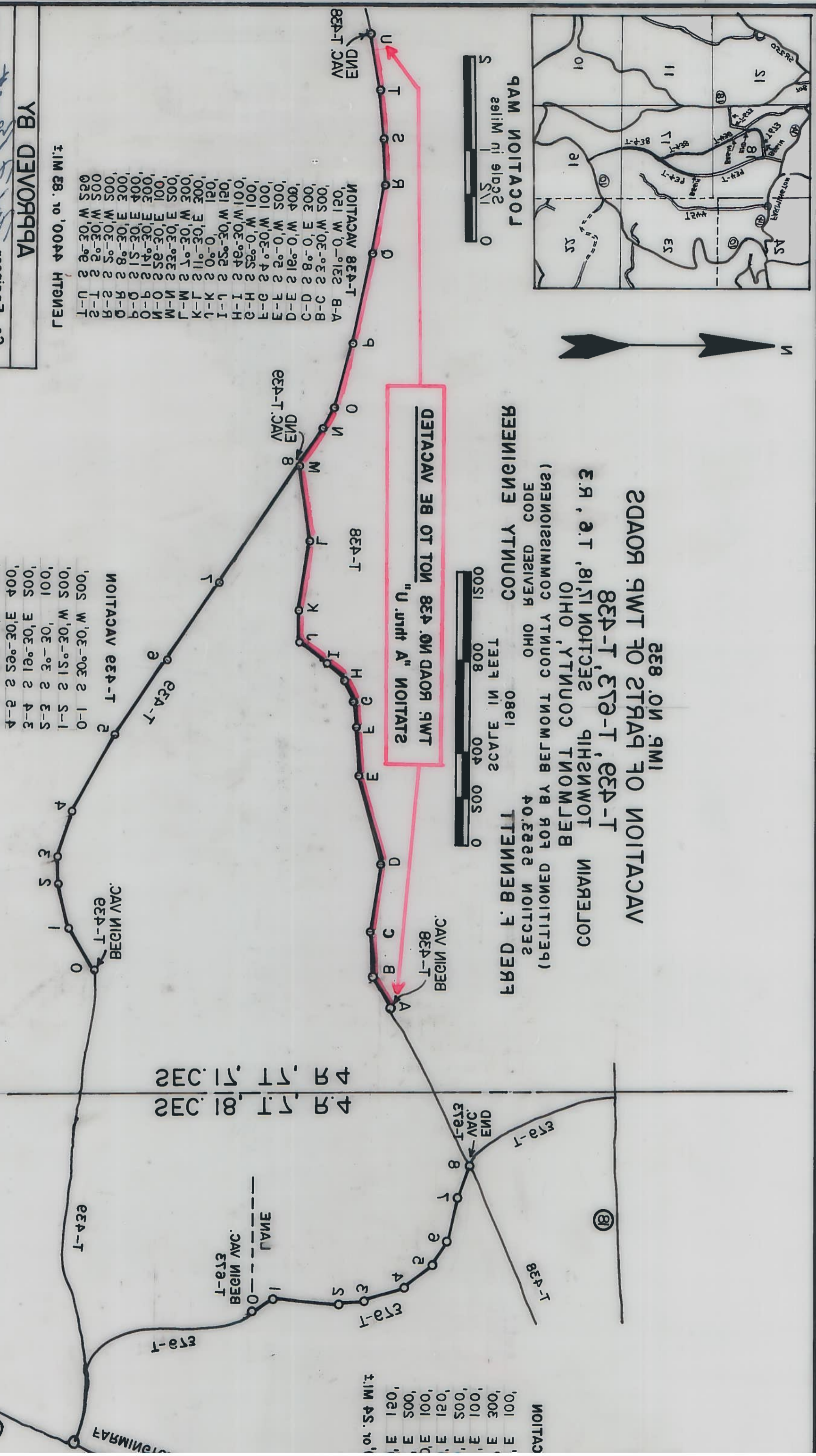
APPROVED BY

Co. Engineer _____
 Co. Comm. _____
 Co. Comm. _____
 Co. Comm. _____

This 13TH day of AUGUST, 1980

AERIAL PHOTOS - QM-4G-204 & QM-4G-206

VERIPL BHOLOS - W-4C-50S - 2A-MD - 50S



SEC. 17. 17. 54
SEC. 18. 17. 54

NOITAC

E	120'
E	500'
E	100'
E	120'
E	500'
E	100'
E	300'
E	100'

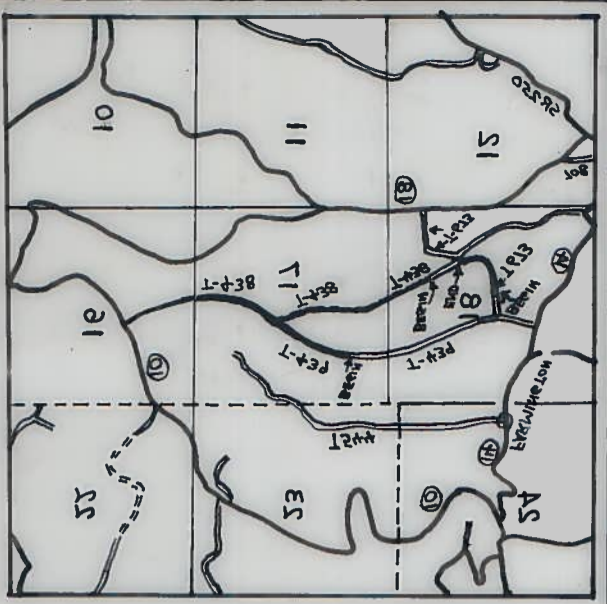
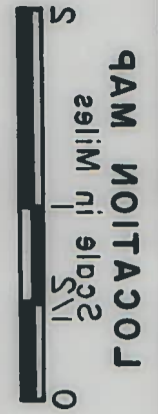

LENGTH 5400 FT. TO '0045 HTANGI

1-8	2 34'-0"	E	100'
2-1	2 34'-0"	E	800'
2-2	2 34'-0"	E	400'
4-2	2 53'-0"	E	400'
3-4	2 13'-0"	E	500'
5-3	2 3'-0"	E	100'
5-1	2 15'-0"	W	500'
1-0	2 30'-0"	W	1005'
2	2 30'-0"	W	1005'

U. Unit A' NOT TO BE VACATED

FRED F. VEINERTT
COUNTY ENGINEER
OHIO REVISED CODE
SECTION 222.04
PETITIONED FOR BY BEGIMONT COUNTY COMMISSIONERS (

228.01 PM
ROAD 1-438
SECTION 17, 18, T. 17, R. 17
BEGIMONT COUNTY, OHIO
MAY 1981



APPROVED BY

This is to be approved by
Co. Comm.
Co. Comm.
Co. Comm.
Co. Engineer

LENGTH 8200 FT. TO '0044 HTANGI

U-T	2 30'-0"	W	225'
R-2	2 2'-0"	W	500'
R-0	2 30'-0"	W	500'
P-0	2 15'-0"	E	400'
O-0	2 4'-0"	E	300'
M-0	2 28'-0"	E	100'
M-1	2 33'-0"	E	500'
L-0	2 30'-0"	W	300'
L-1	2 11'-0"	E	300'
L-2	2 0'-0"	E	120'
L-3	2 25'-0"	W	120'
H-1	2 28'-0"	W	100'
H-2	2 28'-0"	W	100'
G-1	2 4'-0"	W	100'
F-1	2 2'-0"	W	500'
E-1	2 18'-0"	W	400'
D-1	2 8'-0"	E	300'
C-1	2 30'-0"	E	300'
B-1	2 30'-0"	W	500'
A-1	2 13'-0"	W	120'

RESOLUTION—GRANTING PROPOSED IMPROVEMENT ORDERING RECORD, ETC.

IN THE MATTER OF THE VACATION OF PART OF T-439 T-673 & T 438 Public Road.

Office of County Commissioners, Belmont County, Ohio

The Board of County Commissioners of Belmont County, Ohio, met in REGULAR session on the 13TH day of AUGUST, 1980, at the office of THE COMMISSIONERS with the following members present:

MR. OLEXO

MR. LINCH

MR. SARGUS

Mr. SARGUS moved the adoption of the following Resolution:

WHEREAS, This day this matter came on to be heard on the report, survey, plat and detailed and accurate description as filed by the County Engineer, and said report having been read in open session, the Board proceeded with the hearing of testimony bearing upon the necessity of the said improvement for the public convenience or welfare and offered either for or against going forward with the proposed improvement by interested persons; and

WHEREAS, Said Board has considered said report and all the testimony offered, and all the facts and conditions pertaining to said matter; there fore, be it

RESOLVED, That said Board of County Commissioners do find said improvement will serve the public convenience and welfare; and be it further RESOLVED and determined to proceed with said improvement only upon the condition that the compensation and damages or such part thereof as this Board may deem reasonable and just be paid by the landowners owning lands within the vicinity who will be benefited by the improvement.

[REDACTED SECTION]

RESOLVED, That said improvement as set forth and defined in said report, survey, plat and detailed and accurate descriptions as filed by the County Engineer be and the same is hereby granted and said road is hereby ordered VACATED be it further

[REDACTED SECTION]

and be it further

RESOLVED, That the County Engineer be and he is hereby directed to cause a record of the proceedings, including the survey and plat and accurate and detailed description of said proposed improvement, to be forthwith entered in the proper road records of said County; and be it further

[REDACTED SECTION]

Mr. LINCH seconded the Resolution and the roll being called upon its adoption the vote resulted as follows:

Mr. OLEXO YES

Mr. LINCH YES

Mr. SARGUS YES

Adopted the 13TH day of AUGUST, 1980

MARY KAPOLKA

Clark, Board of County Commissioners

RESOLUTION—ORDER TO ~~Close~~ ROAD
Sec. 5563.01 R.C. ~~Close~~

IMP # 835

IN THE MATTER OF THE

Office of County Commissioners,

VACATION OF PART OF T-439, T-67B

Belmont County, Ohio

\$ T-438

Public Road.

COLERAIN TWP

The Board of County Commissioners of BELMONT

County, Ohio, met

in REGULAR session on the

25TH

day of AUGUST

1980

at the office of

with the following members present:

R. E. OLEXO

C. A. LINCH

A. J. SARGUS

Mr. SARGUS

moved the adoption of the following Resolution:

WHEREAS, At least ten days have elapsed since the final order of the board in the matter of this improvement, and

WHEREAS, No person, firm or corporation interested, has effected an appeal from our orders in the matter of the above named improvement, therefore, be it

RESOLVED, That it is hereby ordered that the proceedings be recorded as provided by law, and that said road be VACATED

as order heretofore, made on our journal of the date of AUGUST 13, 1980,

and a copy of this resolution be forwarded to the COLERAIN Township Trustees.

Mr. LINCH

seconded the Resolution and the roll being called upon its adoption the vote

resulted as follows:

Mr. OLEXO

YES

Mr. LINCH

YES

Mr. SARGUS

YES

Adopted the 25TH day of AUGUST

1980

MARY KAPOLKA

Clerk, Board of County Commissioners.

BELMONT

County, Ohio