

PUBLIC ROAD PETITION IMP No. 750

New Castile, Ohio, March 7, 1975

To the Honorable Board of County Commissioners of Belmont County, Ohio:

The undersign petitioners, freeholders of said County residing in the vicinity of the proposed improvement hereinafter described, respectfully represent that the public convenience and welfare require the... Vacating... of a part of... a Public Road on the line hereinafter described, and make application to you to institute and order proper proceedings in the premises, for... Vacating... such road, the same not being a road on the State Highway System.

The following is the general route and termini of said road:

Beginning at Jct. of T-52 to L. M. Steed Property Line approximately .50 miles. Road has not been in use for at least 25 years. Wayne Township Sect. 33

Dated this 10th day of March, A. D. 1975

Table with 2 columns: PETITIONERS' NAMES and TAXING DISTRICT OF COUNTY IN WHICH PETITIONER OWNS REAL ESTATE. Includes names Lance M. Steed, Betty C. Plumly and location Wayne Twp. Barnesville Ex. Village.

RESOLUTION—FIXING TIME AND PLACE OF VIEW AND OF FINAL HEARING AND NOTICE THEREOF ON PUBLIC ROAD PETITION

IMA No. 750

Office of County Commissioners,
Belmont County, Ohio

IN THE MATTER OF THE

Vacating of the Wayne Township
a portion of T-34
Public Road.

Petitioned for by Lance Steed et al
and others.

The Board of County Commissioners of Belmont County, Ohio, met in Regular session

on the 10th day of March, 1975, at the office of Belmont County Commissioners
with the following members present:

A. J. Sargus

J. F. Giffen

C. A. Linch

Mr. Giffen moved the adoption of the following Resolution:

WHEREAS, A Petition signed by at least twelve freeholders of the County residing in the vicinity of the proposed improvement has been presented to this Board of County Commissioners requesting said Board to Vacating T-34 (Shry Road)
a Public Road as described therein; therefore, be it

RESOLVED, That the 9th day of April, 1975, at 2:00 o'clock P.M., be fixed as the date when we will view the proposed improvement, on which date we will meet at site
and go over the line of said proposed improvement; and be it further

RESOLVED, That the 5th day of May, 1975, at 10 o'clock A.M., be fixed as the date for a final hearing thereof, which hearing will be at the office of the Board; and be it further

RESOLVED, That the Clerk of this Board be and she is hereby directed to give notice of the time and place for both such view and hearing by publication once a week for two consecutive weeks in the Times - Leader
a newspaper published and having general circulation in the County, which said notice shall also state briefly the character of said proposed improvement.

Mr. Linch seconded the Resolution and the roll being called upon its adoption, the vote

resulted as follows:

Mr. Sargus YES

Mr. Giffen YES

Mr. Linch YES

Adopted the 10th day of March, 1975.

RESOLUTION—UPON VIEW OF PROPOSED IMPROVEMENT

ORDER TO COUNTY ENGINEER

IMP. No. 750

IN THE MATTER OF THE

Vacating of the Wayne Township
a portion of T-34 known as Shry
Public Road.

Office of County Commissioners

Belmont County, Ohio

The Board of County Commissioners of Belmont County, Ohio, met in Regular session
on the 14th day of April, 1975, at the office of Commissioners

with the following members present:

A. J. Sargus

J. F. Giffen

C. A. Linch

Mr. Giffen moved the adoption of the following Resolution:

WHEREAS, On the 9th day of April, 1975, the time heretofore fixed for view of the
proposed improvement, we, the Board of County Commissioners having jurisdiction in said matter, went upon the line of said proposed improvement
and made personal view of the proposed route and termini thereof, and after full investigation and due consideration of all the facts and conditions
pertaining thereto; therefore, be it

RESOLVED, That we do find and consider said improvement of sufficient public importance to instruct the County Engineer to make an accurate
survey and plat of the same, and furnish an accurate and detailed description of the proposed improvement describing the center line and right of way
lines thereof.

Said County Engineer shall also furnish an accurate and detailed description of each tract of land which he believes will be necessary to be taken
in the event the proposed improvement be made, together with the name of each owner.

Said County Engineer shall also, at the time of making such survey, set stakes at the termini of each right of way line and at all angles between
such termini, and at sufficient other points on the right of way lines so that the bounds of the proposed improvement may be discernible to property
owners and other interested persons; and be it further

RESOLVED, That the said County Engineer be and he is hereby directed to make a report in writing to this Board, on or before the 5th
day of May, 1975, the date fixed for the final hearing, setting forth his opinion either for or against said proposed
improvement, and the width to which said improvement shall be opened, which shall not be less than thirty feet; said report shall be accompanied by
said plat and detailed and accurate descriptions, and filed with the County Commissioners, and this cause is continued until said date.

Mr. Linch seconded the Resolution and the roll being called upon its adoption, the vote
resulted as follows:

Mr. Sargus YES

Mr. Giffen YES

Mr. Linch YES

Adopted the 14th day of April, 1975

Mary Kapolka

Acct. Clerk, Board of County Commissioners

REPORT OF COUNTY ENGINEER

Gen'l. Code, Sec. 5553.06

IMP. No. 750

IN THE MATTER OF THE

County Engineer's Office,

Vacating a Wayne Twp.

Belmont County, Ohio.

Public Road.

May 1, 1975

Known as T-34 (Shry Rd.)

To the Board of County Commissioners of Belmont County, Ohio:

The undersigned in obedience to your order dated April 14, 1975, proceeded on the 15th day of April, 1975, to make an accurate survey and plat of the Public Road proposed to be improved, and respectfully submits the following report:

In the opinion of the undersigned the proposed improvement should be granted.

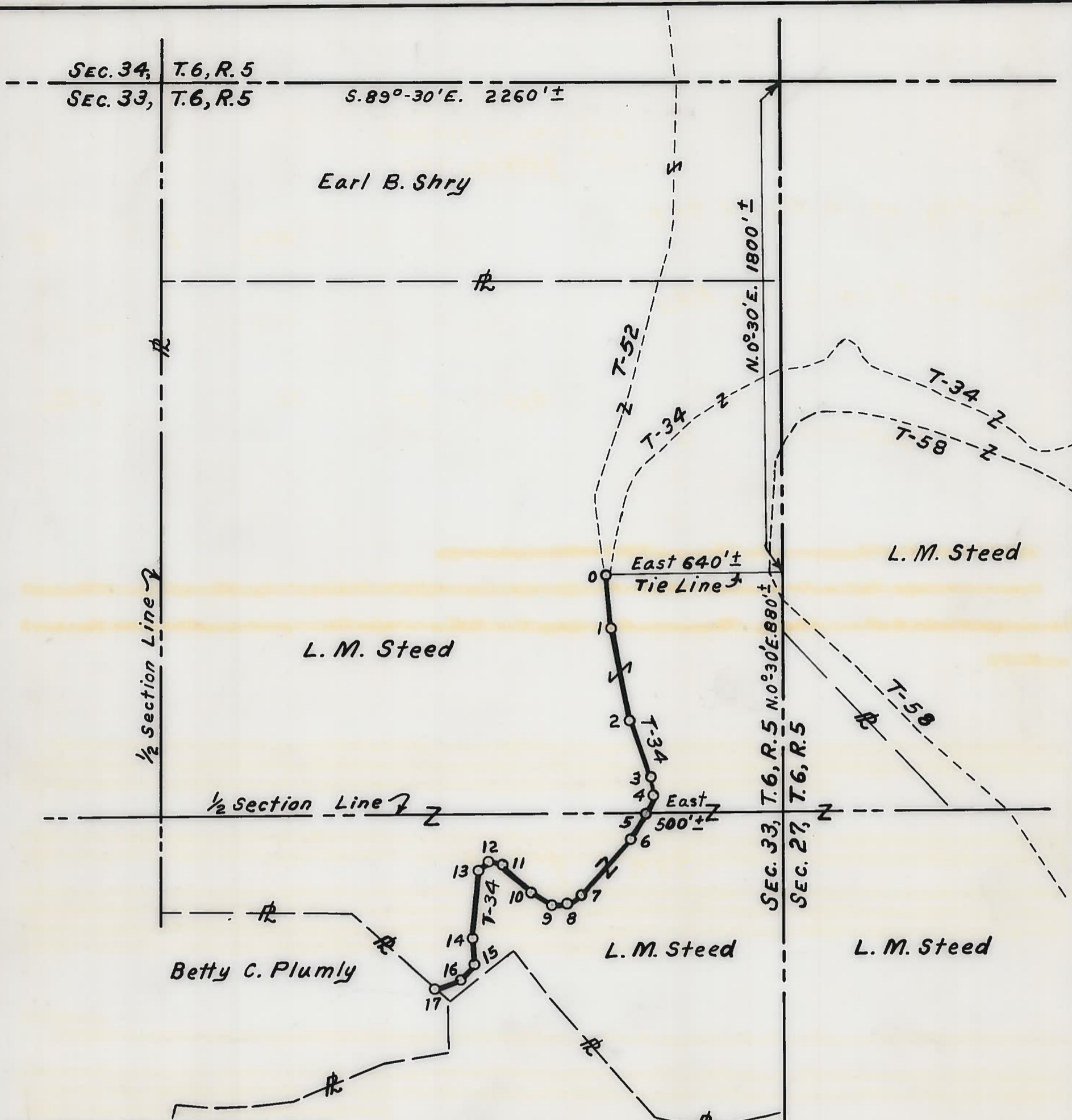
[REDACTED]

An accurate and detailed description of the proposed improvement describing therein the center line and right of way lines follows:

See Plat

[REDACTED]

[Signature]



VACATION OF A PART OF T-34

0-1	S. 4°-30' E.	205'
1-2	S. 10°-00' E.	345'
2-3	S. 18°-00' E.	220'
3-4	S. 9°-00' E.	65'
4-5	S. 23°-30' W.	65'
5-6	S. 35°-00' W.	115'
6-7	S. 40°-30' W.	270'
7-8	S. 59°-00' W.	70'
8-9	S. 89°-00' W.	60'
9-10	N. 60°-00' W.	90'
10-11	N. 46°-00' W.	140'
11-12	N. 72°-00' W.	45'
12-13	S. 54°-00' W.	50'
13-14	S. 7°-00' W.	250'
14-15	S. 4°-00' E.	100'
15-16	S. 46°-30' W.	75'
16-17	S. 69°-00' W.	100'

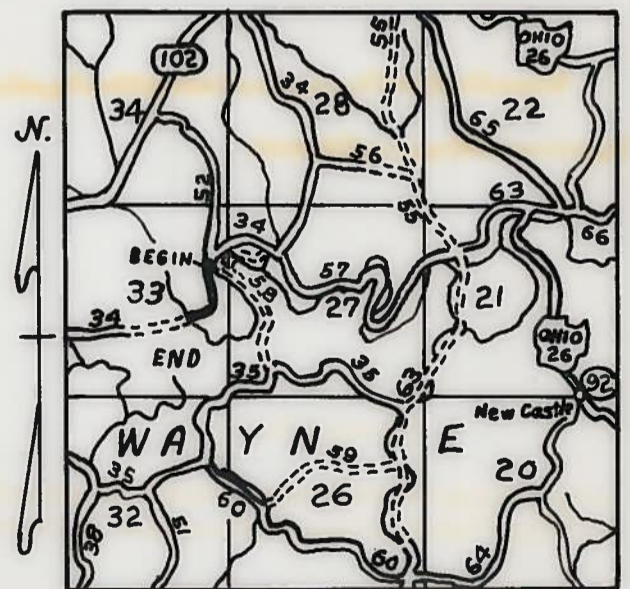
Length 2,265 Ft. or
0.43 Mile ±

Aerial Photo QM-26-30

APPROVED BY

Co. Engineer _____
 Co. Comm. _____
 Co. Comm. _____
 Co. Comm. _____

This 5th day of May 1975



LOCATION MAP
Scale in Miles

OHIO REVISED CODE SEC. 5553.04
IMP. No. 750

VACATION OF A PART OF SHRY ROAD T-34

WAYNE TOWNSHIP SECTION 33, T.6, R.5
 BELMONT COUNTY, OHIO
 (Petitioned by Lance M. Steed et al)

(Petitioned by Lance M. Steed et al)

WAYNE TOWNSHIP

BELMONT COUNTY OHIO

SECTION 33 T.6.R.2

VACATION OF A PART OF SHRY ROAD T-34

IMR No. 750

OHIO REVISED CODE SEC. 5523.04

This day of 1975

APPROVED BY

Co. Comm.


Co. Comm.

Co. Comm.

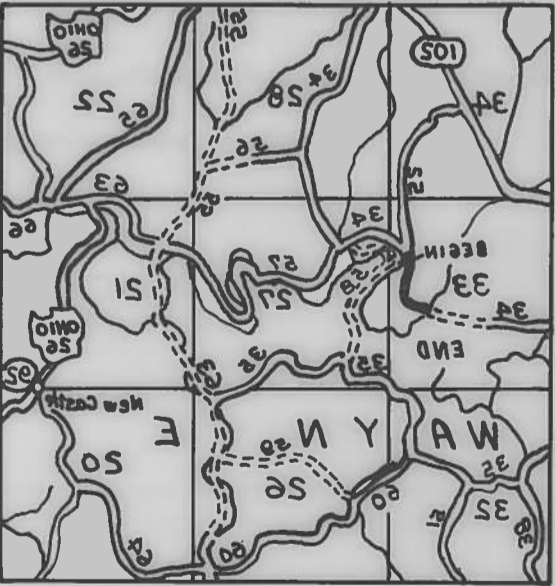
Co. Engineer

Aerial Photo QM-56-30

Scale in Miles



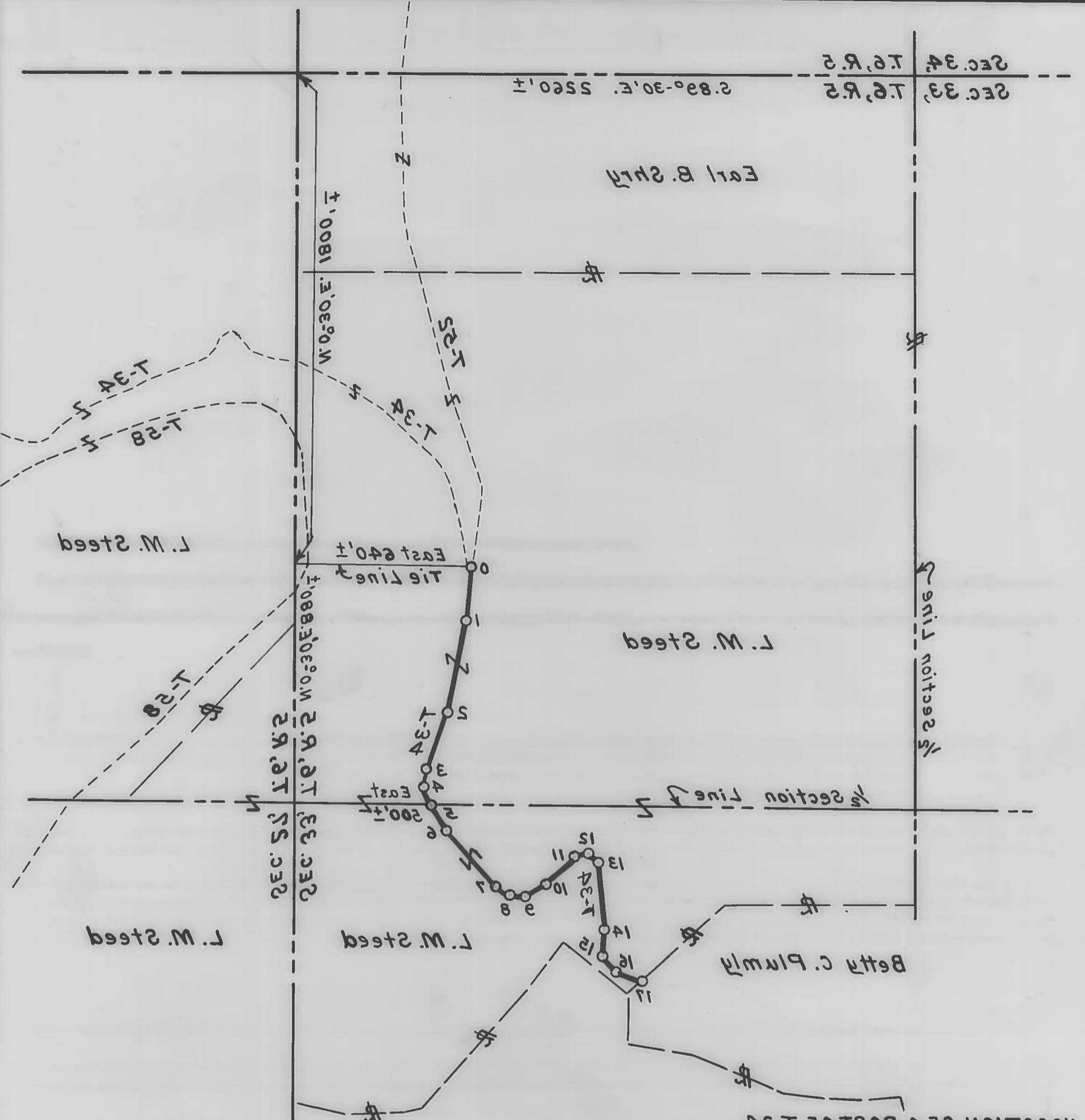
LOCATION MAP



VACATION OF A PART OF T-34

16-17	2.63° 00' W.	100.
12-16	2.46° 30' W.	12.
14-15	2.4° 00' E.	100.
13-14	2.2° 00' W.	250.
15-13	2.24° 00' W.	20.
11-15	N. 75° 00' W.	45.
10-11	N. 46° 00' W.	140.
9-10	N. 60° 00' W.	30.
8-9	S. 83° 00' W.	60.
7-8	S. 23° 00' W.	20.
6-7	S. 40° 30' W.	550.
5-6	S. 32° 00' W.	112.
4-5	S. 53° 30' W.	62.
3-4	S. 2° 00' E.	62.
2-3	S. 18° 00' E.	550.
1-5	S. 10° 00' E.	342.
0-1	S. 4° 30' E.	502.

Length 526 Ft. or 0.43 Mile ±



RESOLUTION—GRANTING PROPOSED IMPROVEMENT
ORDERING RECORD, ETC.
IMP. #750

IN THE MATTER OF THE
Vacating of a Wayne Twp.

Office of County Commissioners,
Belmont County, Ohio

Public Road.
Known as T-34 (Shry Road)

The Board of County Commissioners of Belmont County, Ohio, met in Regular session
on the 5th day of May, 1975, at the office of the Belmont Co. Commissioners
with the following members present:

- A. J. Sargus
- J. F. Giffen
- C. A. Linch

Mr. Linch moved the adoption of the following Resolution:
WHEREAS, This day this matter came on to be heard on the report, survey, plat and detailed and accurate descriptions as filed by the County Engineer, and said report having been read in open session, the Board proceeded with the hearing of testimony bearing upon the necessity of the said improvement for the public convenience or welfare and offered either for or against going forward with the proposed improvement by interested persons; and

WHEREAS, Said Board has considered said report and all the testimony offered, and all the facts and conditions pertaining to said matter; therefore, be it

RESOLVED, That said Board of County Commissioners do find said improvement will serve the public convenience and welfare; and be it further

RESOLVED and determined to proceed with said improvement only upon the condition that the compensation and damages or such part thereof as this Board may deem reasonable and just be paid by the landowners owning lands within the vicinity who will be benefited by the improvement,

RESOLVED, That said improvement as set forth and defined in said report, survey, plat and detailed and accurate descriptions as filed by the County Engineer be and the same is hereby granted and said road is hereby ordered Vacated and be it further

RESOLVED, That the County Engineer be and he is hereby directed to cause a record of the proceedings, including the survey and plat and accurate and detailed description of said proposed improvement, to be forthwith entered in the proper road records of said County;

RESOLVED, That this cause be and the same is hereby continued to said date above fixed.

Mr. Giffen seconded the Resolution and the roll being called upon its adoption the vote resulted as follows:

- | | |
|-------------------|------------|
| Mr. <u>Sargus</u> | <u>YES</u> |
| Mr. <u>Linch</u> | <u>YES</u> |
| Mr. <u>Giffen</u> | <u>YES</u> |

Adopted the 5th day of May, 1975

ORDER TO CLOSE ROAD

RESOLUTION

Sec. 5563.01 R.C.

IN THE MATTER OF THE

Vacation of a part of the Shry Road T-34

Public Road.

Petitioned by Lance M. Steed et al

Office of County Commissioners, Belmont County, Ohio.

The Board of County Commissioners of Belmont County, Ohio, met in Special session on the 28th day of May, 1975, at the office of the Commissioners

with the following members present:

- A. J. Sargus
J. F. Giffen
C. A. Linch

Mr. Giffen moved the adoption of the following Resolution:

[Redacted text]

WHEREAS, At least ten days have elapsed since the final order of the board in the matter of this improvement, and
WHEREAS, No person, firm or corporation interested, has effected an appeal from our orders in the matter of the above named improvement, therefore, be it

RESOLVED, That it is hereby ordered that the proceedings be recorded as provided by Law, and that said road be vacating a part of Shry Road, as order heretofore, made on our journal of the date of May 5, 1975, and a copy of this resolution be forwarded to the Wayne Township Trustees.

Mr. Linch seconded the Resolution and the roll being called upon its adoption, the vote

resulted as follows:

- Mr. Sargus YES
Mr. Giffen YES
Mr. Linch YES

Adopted the 28th day of May, 1975

Maria Kadoika