

PUBLIC ROAD PETITION - Imp. #726

St. Clairsville, Ohio, September 14, 1973

To the Honorable Board of County Commissioners of Belmont County, Ohio:

The undersign petitioners, freeholders of said County residing in the vicinity of the proposed improvement hereinafter described, respectfully represent that the public convenience and welfare require the vacation of a part of T-225 a Public Road on the line hereinafter described, and make application to you to institute and order proper proceedings in the premises, for vacating such road, the same not being a road on the State Highway System.

The following is the general route and termini of said road:

Beginning at the intersection of Township Roads T-407 and T-225 in Richland Township, Section 18, Township 7, Range 4, Belmont County, Ohio, in a southerly direction between the lands of Stanley J. Antolak and Louis Zaccagnini a distance of about 692 feet to a point in the Belmont-Jefferson Beagle Club, Inc. North property line; thence continue in a southerly direction through the Beagle Club for a distance of about 800 feet; thence continue through said land in a southwestly direction for a distance of about 200 feet to the Section line between Sections 17 & 18, Township 7, Range 4; said section line is also the property line between the lands of Belmont-Jefferson Beagle Club, Inc. in Section 18 and Stanley Dudek in Section 17; thence continue on section line in a westerly direction between said mentioned property for a distance of about 1500 feet; thence continue in a southwestly direction between the above said lands for a distance of about 838 feet to a point on the West section line of Section 17, Township 7, Range 4 the end of Vacation. Length of vacation 4,030 feet or 0.763 mile or less.

Dated this 17th day of January, A. D. 1973

Table with 2 columns: PETITIONERS' NAMES and TAXING DISTRICT OF COUNTY IN WHICH PETITIONER OWNS REAL ESTATE. Lists names like Robert E. Costine, Jack O. Hans, Stanley Dudek, etc., and their corresponding tax districts.

RESOLUTION—FIXING TIME AND PLACE OF VIEW AND OF FINAL HEARING AND NOTICE THEREOF ON PUBLIC ROAD PETITION *Imp. # 726*

IN THE MATTER OF THE

Vacating a part of T-225

Richland Township

Public Road.

Petitioned for by *Robert E. Costine*

, and others.

Office of County Commissioners,

Belmont County, Ohio

The Board of County Commissioners of Belmont County, Ohio, met in *Special* session

on the *17th* day of *January*, 19 *73*, at the office of *Belmont County Commissioners*

with the following members present:

J. F. Giffen

C. A. Linch

A. J. Sargus

Mr. *Linch* moved the adoption of the following Resolution:

WHEREAS, A Petition signed by at least twelve freeholders of the County residing in the vicinity of the proposed improvement has been presented to this Board of County Commissioners requesting said Board to *Vacate a part of T-225*

a Public Road as described therein; therefore, be it

RESOLVED, That the *21st* day of *February*, 19 *73*, at *2:00* o'clock *P.*M., be fixed as the date when we will view the proposed improvement, on which date we will meet at *the site*

and go over the line of said proposed improvement; and be it further

RESOLVED, That the *21st* day of *March*, 19 *73*, at *10* o'clock *A.*M., be fixed as the date for a final hearing thereof, which hearing will be at the office of the Board; and be it further

RESOLVED, That the Clerk of this Board be and *s*he is hereby directed to give notice of the time and place for both such view and hearing by publication once a week for two consecutive weeks in the *Times Leader*

a newspaper published and having general circulation in the County, which said notice shall also state briefly the character of said proposed improvement.

Mr. *Sargus* seconded the Resolution and the roll being called upon its adoption, the vote

resulted as follows:

Mr. *J. F. Giffen* *Yes*

Mr. *C. A. Linch* *Yes*

Mr. *A. J. Sargus* *Yes*

Adopted the *17th* day of *January*, 19 *73*.

Jeanna P Harris

RESOLUTION—UPON VIEW OF PROPOSED IMPROVEMENT # 726
ORDER TO COUNTY ENGINEER

IN THE MATTER OF THE
Vacating a part of T-225
Richland Township
Public Road.
Williams Road

Office of County Commissioners
Belmont County, Ohio

The Board of County Commissioners of Belmont County, Ohio, met in Regular session
on the 26th day of February, 19 73, at the office of Belmont County Commissioners

with the following members present:

J. F. Giffen
C. A. Linch
A. J. Sargus

Mr. Linch moved the adoption of the following Resolution:

WHEREAS, On the 21st day of February, 19 73, the time heretofore fixed for view of the proposed improvement, we, the Board of County Commissioners having jurisdiction in said matter, went upon the line of said proposed improvement and made personal view of the proposed route and termini thereof, and after full investigation and due consideration of all the facts and conditions pertaining thereto; therefore, be it

RESOLVED, That we do find and consider said improvement of sufficient public importance to instruct the County Engineer to make an accurate survey and plat of the same, and furnish an accurate and detailed description of the proposed improvement describing the center line and right of way lines thereof.

Said County Engineer shall also furnish an accurate and detailed description of each tract of land which he believes will be necessary to be taken in the event the proposed improvement be made, together with the name of each owner.

Said County Engineer shall also, at the time of making such survey, set stakes at the termini of each right of way line and at all angles between such termini, and at sufficient other points on the right of way lines so that the bounds of the proposed improvement may be discernible to property owners and other interested persons; and be it further

RESOLVED, That the said County Engineer be and he is hereby directed to make a report in writing to this Board, on or before the 21st day of March, 19 73, the date fixed for the final hearing, setting forth his opinion either for or against said proposed improvement, and the width to which said improvement shall be opened, which shall not be less than thirty feet; said report shall be accompanied by said plat and detailed and accurate descriptions, and filed with the County Commissioners, and this cause is continued until said date.

Mr. Sargus seconded the Resolution and the roll being called upon its adoption, the vote resulted as follows:

Mr. Giffen Yes
Mr. Linch Yes
Mr. Sargus Yes

Adopted the 26th day of February, 19 73

Jeanne P. Harris

REPORT OF COUNTY ENGINEER

Imp. #726

IN THE MATTER OF THE
Vacating a part of T-225
Richland Township
Public Road.
Williams Road

County Engineer's Office,
Belmont County, Ohio.

, 19

To the Board of County Commissioners of Belmont County, Ohio:

The undersigned in obedience to your order dated Feb. 21, 1973, proceeded on the 20th day of February, 1973, to make an accurate survey and plat of the Public Road proposed to be improved, and respectfully submits the following report:

In the opinion of the undersigned the proposed improvement should be granted.

~~The width to which said improvement should be opened is~~

~~An accurate survey and plat, and an accurate and detailed description of each tract of land which the undersigned County Engineer believes~~

~~is taken in the execution of the proposed improvement, together with the names of each owner, accompany this report and are~~

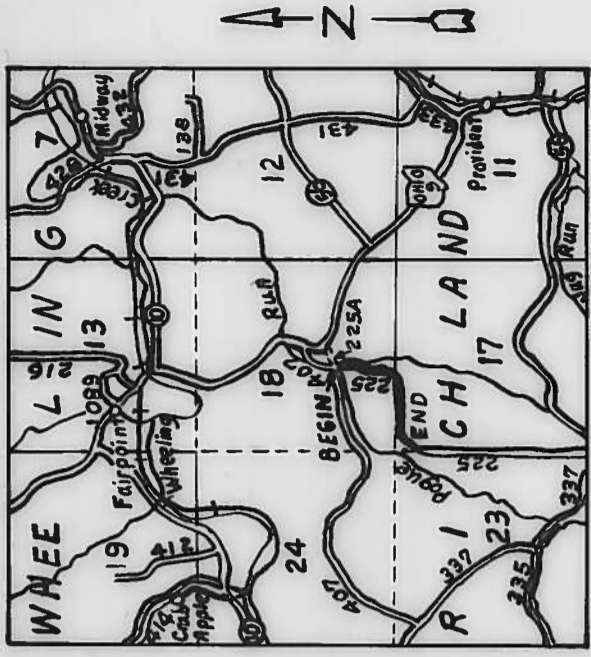
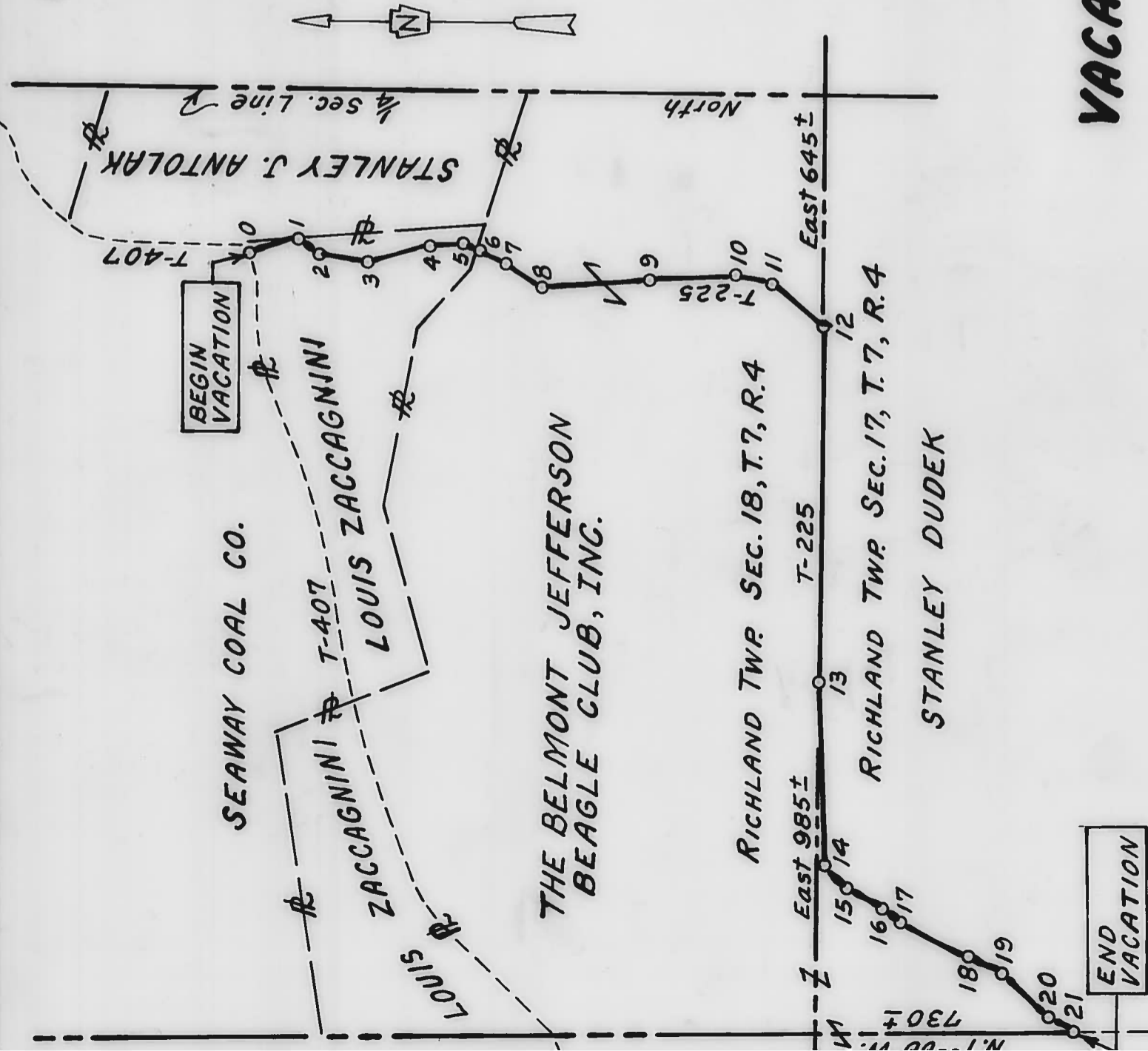
An accurate and detailed description of the proposed improvement describing therein the center line and right of way lines follows:

"See Attached Plat"

Rd. Bureau

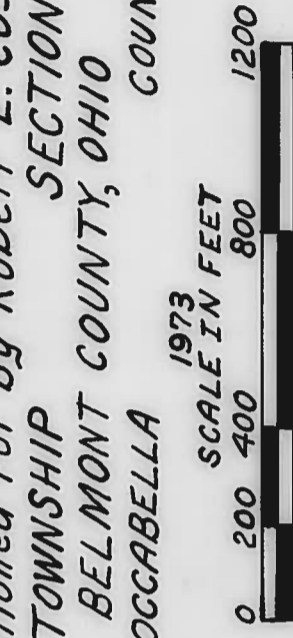
BEGIN	T-225 VACATION	Length 4110 Ft. or 0.778 Mile ±
0-1	S. 18°-00' E.	140'
1-2	S. 25°-00' W.	75'
2-3	S. 10°-30' W.	145'
3-4	S. 17°-00' E.	185'
4-5	S. 2°-00' E.	90'
5-6	S. 22°-00' W.	50'
6-7	S. 27°-00' W.	85'
7-8	S. 32°-00' W.	125'
8-9	S. 5°-00' E.	305'
9-10	S. 2°-00' E.	245'
10-11	S. 7°-00' W.	100'
11-12	S. 41°-00' W.	190'
12-13	WEST	1000'
13-14	S. 87°-30' W.	525'
14-15	S. 39°-00' W.	85'
15-16	S. 27°-00' W.	115'
16-17	S. 34°-00' W.	60'
17-18	S. 28°-00' W.	225'
18-19	S. 21°-00' W.	105'
19-20	S. 44°-00' W.	185'
20-21	S. 24°-00' W.	75'

Length 4110 Ft. or 0.778 Mile ±



LOCATION MAP
Scale in Miles
0 1/2 1 2

PETITION No. 726
 VACATION OHIO REVISED CODE 5553.04
VACATION OF A PART OF TOWNSHIP ROAD T-225
 (T-225 WILLIAMS ROAD)
 Petitioned For By Robert E. Costine
 RICHLAND TOWNSHIP SECTION 18, T.7, R.4
 BELMONT COUNTY, OHIO
 RICHARD J. BOCCABELLA COUNTY ENGINEER



APPROVED BY

Co. Comm.	<i>[Signature]</i>
Co. Comm.	<i>[Signature]</i>
Co. Engineer	<i>[Signature]</i>
Co. Comm.	<i>[Signature]</i>

This 21st day of Mar. 1973

255-T 0A09 QIH2WOT 70 TAPQ A 70 WOTACAN

(0A09 2MAI LIW 255-T)

COUNTY ENGINEER

FRANK T. BENTON


BEING FOR BENEFIT

WILSON CONTRACTORS

ALLIANCE BUSINESS ORGANIZATION

255-T WOTACAN

405233 CODE RENEG OIHO WOTACAN

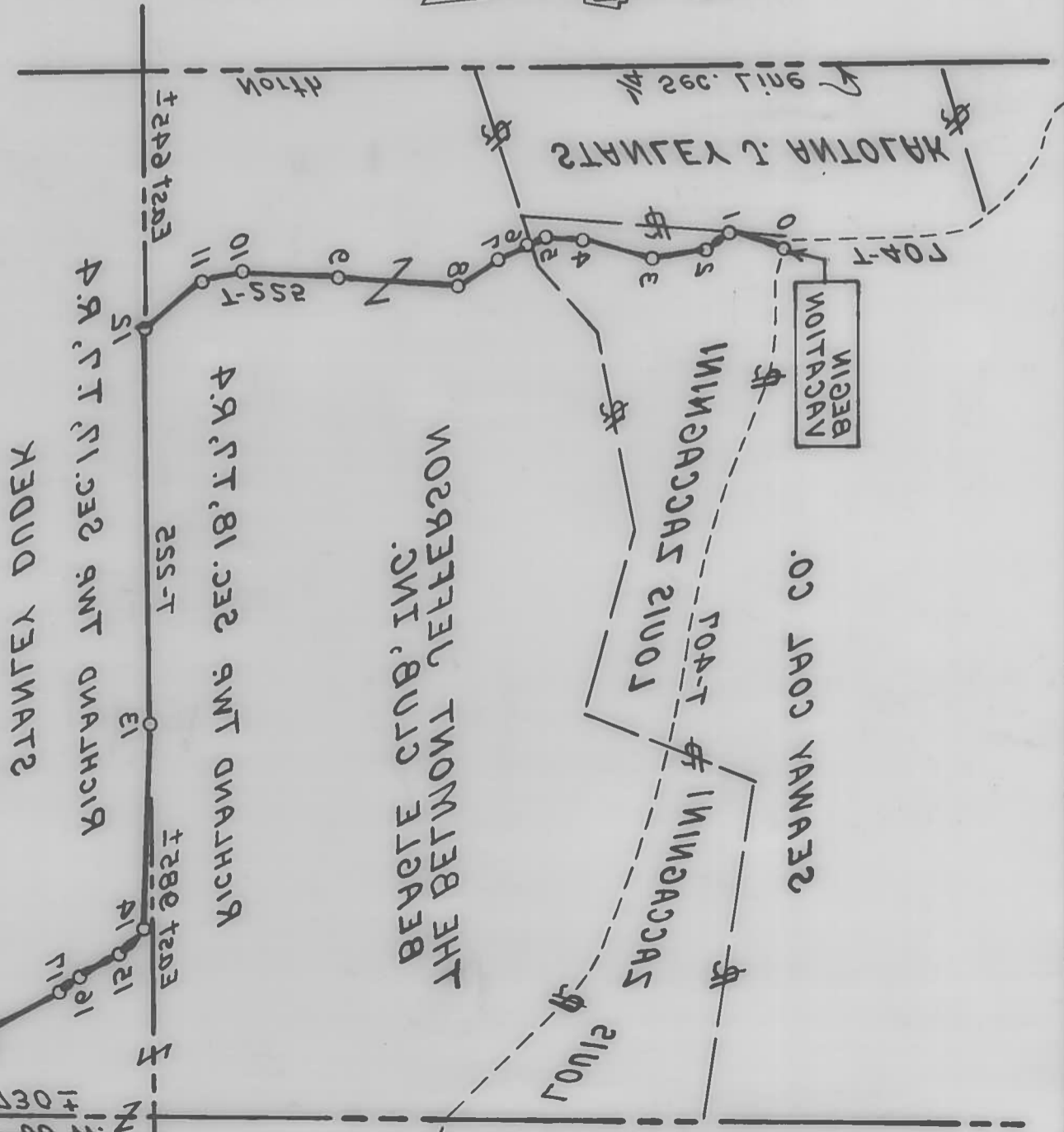


425-01-8885 otoda lairpa

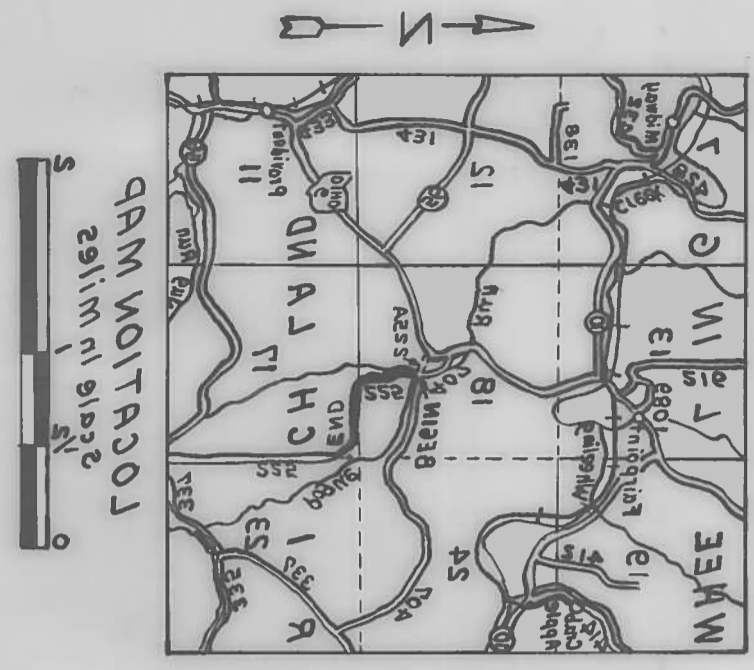
YB DEVOGPA	APPROVED BY
CO. COMM.	CO. COMM.
CO. ENGINEER	CO. ENGINEER
CO. COMM.	CO. COMM.
CO. COMM.	CO. COMM.
CO. COMM.	CO. COMM.
CO. COMM.	CO. COMM.

1990061
15 2117

DVA WOTACAN



WOTACAN 255-T	BEGIN	END	WOTACAN 255-T
1-01	0-00-00.00	1-01-00.00	15-05
1-02	0-00-00.00	1-02-00.00	05-01
1-03	0-00-00.00	1-03-00.00	05-01
1-04	0-00-00.00	1-04-00.00	05-01
1-05	0-00-00.00	1-05-00.00	05-01
1-06	0-00-00.00	1-06-00.00	05-01
1-07	0-00-00.00	1-07-00.00	05-01
1-08	0-00-00.00	1-08-00.00	05-01
1-09	0-00-00.00	1-09-00.00	05-01
1-10	0-00-00.00	1-10-00.00	05-01
1-11	0-00-00.00	1-11-00.00	05-01
1-12	0-00-00.00	1-12-00.00	05-01
1-13	0-00-00.00	1-13-00.00	05-01
1-14	0-00-00.00	1-14-00.00	05-01
1-15	0-00-00.00	1-15-00.00	05-01
1-16	0-00-00.00	1-16-00.00	05-01
1-17	0-00-00.00	1-17-00.00	05-01
1-18	0-00-00.00	1-18-00.00	05-01
1-19	0-00-00.00	1-19-00.00	05-01
1-20	0-00-00.00	1-20-00.00	05-01
1-21	0-00-00.00	1-21-00.00	05-01
1-22	0-00-00.00	1-22-00.00	05-01
1-23	0-00-00.00	1-23-00.00	05-01
1-24	0-00-00.00	1-24-00.00	05-01
1-25	0-00-00.00	1-25-00.00	05-01
1-26	0-00-00.00	1-26-00.00	05-01
1-27	0-00-00.00	1-27-00.00	05-01
1-28	0-00-00.00	1-28-00.00	05-01
1-29	0-00-00.00	1-29-00.00	05-01
1-30	0-00-00.00	1-30-00.00	05-01
1-31	0-00-00.00	1-31-00.00	05-01
1-32	0-00-00.00	1-32-00.00	05-01
1-33	0-00-00.00	1-33-00.00	05-01
1-34	0-00-00.00	1-34-00.00	05-01
1-35	0-00-00.00	1-35-00.00	05-01
1-36	0-00-00.00	1-36-00.00	05-01
1-37	0-00-00.00	1-37-00.00	05-01
1-38	0-00-00.00	1-38-00.00	05-01
1-39	0-00-00.00	1-39-00.00	05-01
1-40	0-00-00.00	1-40-00.00	05-01



RESOLUTION—GRANTING PROPOSED IMPROVEMENT # 726
ORDERING RECORD, ETC.

IN THE MATTER OF THE
Vacating a part of T-225
Richland Township
Public Road.
Williams Road

Office of County Commissioners,
Belmont County, Ohio

The Board of County Commissioners of Belmont County, Ohio, met in Special session
on the 21st day of March, 19 73, at the office of Belmont County Commissioners
with the following members present:

J. F. Giffen
C. A. Linch
A. J. Sargus

Mr. Linch moved the adoption of the following Resolution:

WHEREAS, This day this matter came on to be heard on the report, survey, plat and detailed and accurate descriptions as filed by the County Engineer, and said report having been read in open session, the Board proceeded with the hearing of testimony bearing upon the necessity of the said improvement for the public convenience or welfare and offered either for or against going forward with the proposed improvement by interested persons; and

WHEREAS, Said Board has considered said report and all the testimony offered, and all the facts and conditions pertaining to said matter; therefore, be it

RESOLVED, That said Board of County Commissioners do find said improvement will serve the public convenience and welfare; and be it further ~~RESOLVED, That said Board of County Commissioners do find said improvement will serve the public convenience and welfare; and be it further~~

RESOLVED and determined to proceed with said improvement only upon the condition that the compensation and damages or such part thereof as this Board may deem reasonable and just be paid by the landowners owning lands within the vicinity who will be benefited by the improvement, ~~and be it further~~

~~RESOLVED, That said Board of County Commissioners do find said improvement will serve the public convenience and welfare; and be it further~~

RESOLVED, That said improvement as set forth and defined in said report, survey, plat and detailed and accurate descriptions as filed by the County Engineer be and the same is hereby granted and said road is hereby ordered vacated feet in width; and be it further

~~RESOLVED, That said Board of County Commissioners do find said improvement will serve the public convenience and welfare; and be it further~~

RESOLVED, That the County Engineer be and he is hereby directed to cause a record of the proceedings, including the survey and plat and accurate and detailed description of said proposed improvement, to be forthwith entered in the proper road records of said County; ~~and be it further~~

~~RESOLVED, That said Board of County Commissioners do find said improvement will serve the public convenience and welfare; and be it further~~

Mr. Sargus seconded the Resolution and the roll being called upon its adoption the vote resulted as follows:

Mr. Giffen Yes
Mr. Linch Yes
Mr. Sargus Yes

Adopted the 21st day of March, 19 73

RESOLUTION—~~AWARDING COMPENSATION AND DAMAGES~~ IMP #726

IN THE MATTER OF THE

Vacating a part of T-225

Richland Township

Public Road.

Williams Road

Office of County Commissioners,

Belmont County, Ohio.

The Board of County Commissioners of Belmont County, Ohio, met in Regular session on the 2nd day of April, 1973, at the office of Belmont County Commissioners with the following members present:

J. F. Giffen

C. A. Linch

A. J. Sargus

Mr. Linch moved the adoption of the following Resolution:

WHEREAS, ~~the Board of County Commissioners of Belmont County, Ohio, on the 2nd day of April, 1973, ordered the vacating of a part of T-225, known as Williams Road, in Richland Township, Belmont County, Ohio, and the Board has heard all applications for compensation and damages filed therein and the Board has found that the amount of compensation and damages to be paid to the persons, or heirs or assigns, of the persons, who have been or will be injured by the vacating of said road is as follows:~~

ten days or more have elapsed since our order to vacate a part of T-225, known as Williams Road, in Richland Township and it appears that no appeal has been submitted from our order in the matter of said vacation;

and be it further

RESOLVED, ~~that the amount of compensation and damages to be paid to the persons, or heirs or assigns, of the persons, who have been or will be injured by the vacating of said road is as follows:~~

That the Clerk of this Board be and she is hereby ordered to forward to the Belmont County Engineer a copy of this Journal Entry and a copy of the plat of said vacation.

be and the same is hereby established.

Mr. Sargus seconded the Resolution and the roll being called upon its adoption, the vote

resulted as follows:

Mr.	Giffen	Yes
Mr.	Linch	Yes
Mr.	Sargus	Yes

Adopted the 2nd day of April, 1973.

Jeanne P. Harris