

Imp 681

Wm. Littenhal & Sons, Cambridge, O. 3044-A SP 208

PUBLIC ROAD PETITION

Belmont Co., Ohio, February, 1968

To the Honorable Board of County Commissioners of Belmont County, Ohio:

The undersigned petitioners, freeholders of said County residing in the vicinity of the proposed improvement hereinafter described, respectfully represent that the public convenience and welfare require the vacation & re-creation of portion of T-92 a Public Road on the line hereinafter described, and make application to you to institute and order proper proceedings in the premises, for vacating & re-creating such road, the same not being a road on the State Highway System.

The following is the general route and termini of said road:

Beginning at

Beginning at a point in the center of S.R. #149; thence in an easterly direction through the lands of Alfred R. & Ruth P. Dunlap, Elmer A. Hogue, Lena Pauline Erickson and then terminate at the property line of a tract of land owned by the State of Ohio which is known as Barkcamp Park. Being in Sections 13 & 7, Township 5, Range 5, Union Township.

Dated this day of, A. D. 19

Table with 2 columns: PETITIONERS' NAMES and TAXING DISTRICT OF COUNTY IN WHICH PETITIONER OWNS REAL ESTATE

RESOLUTION — FIXING TIME AND PLACE OF VIEW AND OF FINAL HEARING AND NOTICE THEREOF ON PUBLIC ROAD PETITION

IN THE MATTER OF THE

Office of County Commissioners,

Belmont County, Ohio

alteration of TR 92

Bankcamp Rd. Public Road.

Petitioned for by ... and others.

The Board of County Commissioners of Belmont County, Ohio, met in special session

on the 21 day of February, 1968, at the office of the commissioners with the following members present:

Arthur Beake

Ernest C. Key

Wm. Darsay

Mr. Darsay moved the adoption of the following Resolution:

WHEREAS, A Petition signed by at least twelve freeholders of the County residing in the vicinity of the proposed improvement has been presented to this Board of County Commissioners requesting said Board to alter a part of T-92 Bankcamp Rd a Public Road as described therein; therefore, be it

RESOLVED, That the 13 day of March, 1968, at 11:30 o'clock A.M., be fixed as the date when we will view the proposed improvement, on which date we will meet at the site and go over the line of said proposed improvement; and be it further

RESOLVED, That the 20 day of March, 1968, at 10:30 o'clock A.M., be fixed as the date for a final hearing thereof, which hearing will be at the office of the Board; and be it further

RESOLVED, That the Clerk of this Board be and s/he is hereby directed to give notice of the time and place for both such view and hearing by publication once a week for two consecutive weeks in the Times Leader a newspaper published and having general circulation in the County, which said notice shall also state briefly the character of said proposed improvement.

Mr. Key seconded the Resolution and the roll being called upon its adoption, the vote

resulted as follows:

Mr. Beake, yes

Mr. Key, yes

Mr. Darsay, yes

Adopted the 21 day of February, 1968

RESOLUTION — UPON VIEW OF PROPOSED IMPROVEMENT
ORDER TO COUNTY ENGINEER

IN THE MATTER OF THE

..... eastern part of T-92
..... Bankcamp Rd.
..... Public Road
.....
.....

Office of County Commissioners,
Belmont County, Ohio

The Board of County Commissioners of Belmont County, Ohio, met in regular session
on the 13 day of march 1968, at the office of the commissioners
with the following members present:

..... Arthur Beake
..... Ernest C. Loy
..... Wm. H. Dorsey

Mr. Beake moved the adoption of the following Resolution:

WHEREAS, On the 13 day of march 1968, the time heretofore fixed for view of the
proposed improvement, we, the Board of County Commissioners having jurisdiction in said matter, went upon the line of said proposed improvement
and made personal view of the proposed route and termini thereof, and after full investigation and due consideration of all the facts and conditions
pertaining thereto; therefore, be it

RESOLVED, That we do find and consider said improvement of sufficient public importance to instruct the County Engineer to make an accurate
survey and plat of the same, and furnish an accurate and detailed description of the proposed improvement describing the center line and right of way
lines thereof.

Said County Engineer shall also furnish an accurate and detailed description of each tract of land which he believes will be necessary to be taken
in the event the proposed improvement be made, together with the name of each owner.

Said County Engineer shall also, at the time of making such survey, set stakes at the termini of each right of way line and at all angles between
such termini, and at sufficient other points on the right of way lines so that the bounds of the proposed improvement may be discernible to property
owners and other interested persons; and be it further

RESOLVED, That the said County Engineer be and he is hereby directed to make a report in writing to this Board, on or before the 20
day of march 1968, the date fixed for the final hearing, setting forth his opinion either for or against said proposed
improvement, and the width to which said improvement shall be opened, which shall not be less than thirty feet; said report shall be accompanied by
said plat and detailed and accurate descriptions, and filed with the County Commissioners, and this cause is continued until said date.

Mr. Dorsey seconded the Resolution and the roll being called upon its adoption, the vote
resulted as follows:

Mr. Beake , Yes
Mr. Loy , Yes
Mr. Dorsey , Yes

Adopted the 13 day of march 1968

..... Janet K. Loy
Clerk, Board of County Commissioners.

REPORT OF COUNTY ENGINEER

IN THE MATTER OF THE

County Engineer's Office,

Belmont County, Ohio

centering a part of T-92

Barkecamp Rd
Public Road

march 15, 1968

To the Board of County Commissioners of Belmont County, Ohio:

The undersigned in obedience to your order dated march 13, 1968, proceeded on the 14 day of march, 1968, to make an accurate survey and plat of the Public Road proposed to be improved, and respectfully submits the following report:

In the opinion of the undersigned the proposed improvement should be granted.

The width to which said improvement should be opened is 60 ft more feet.

An accurate survey and plat, and an accurate and detailed description of each tract of land which the undersigned County Engineer believes will be necessary to be taken in the event the proposed improvement be made, together with the name of each owner, accompany this report and are made a part hereof.

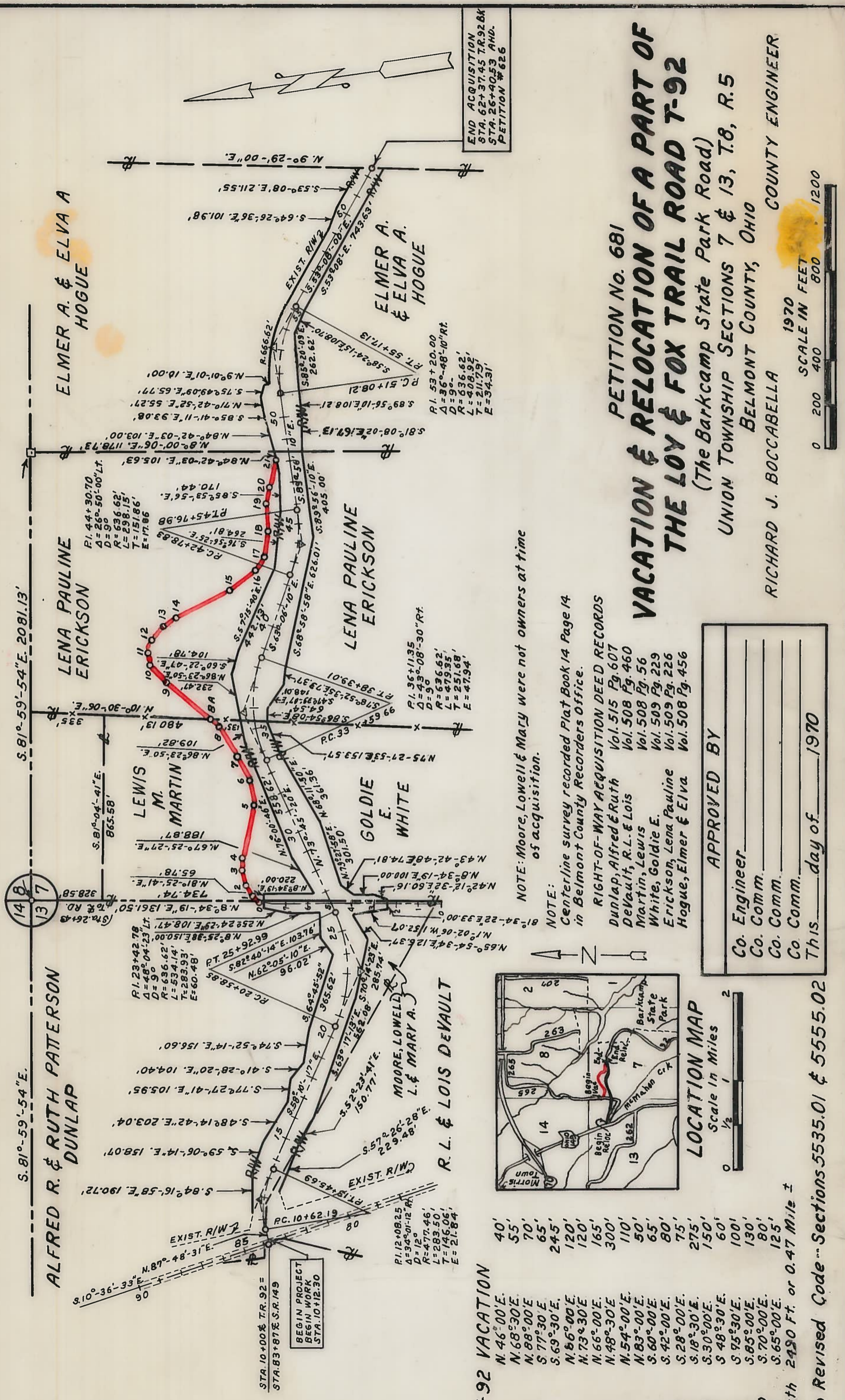
An accurate and detailed description of the proposed improvement describing therein the center line and right of way lines follows:

See attached plat

The undersigned recommends the following changes in the proposed improvement which in his judgment should be made in the event the proposed improvement be granted, to-wit:

Richard Baccabron

AERIAL PHOTO 2983-11-392



END ACQUISITION
STA. 62+37.45 T.R. 92 BK
STA. 26+40.53 AHD.
PETITION #626

**PETITION No. 681
VACATION & RELOCATION OF A PART OF
THE LOY & FOX TRAIL ROAD T-92**
(The Barkcamp State Park Road)

UNION TOWNSHIP SECTIONS 7 & 13, T.8, R.5
BELMONT COUNTY, OHIO
RICHARD J. BOCCABELLA COUNTY ENGINEER

1970
SCALE IN FEET
0 200 400 1200

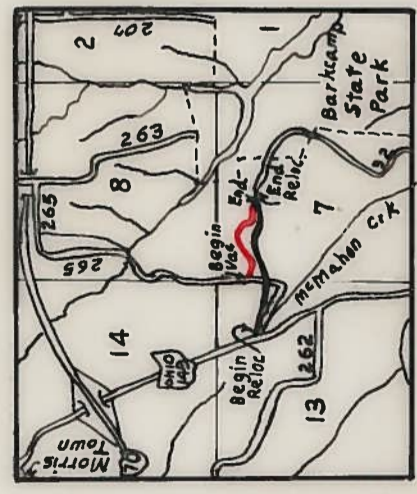
NOTE: Moore, Lowell & Mary were not owners at time of acquisition.
NOTE: Centerline survey recorded Plat Book 14 Page 14 in Belmont County Recorders Office.

RIGHT-OF-WAY ACQUISITION DEED RECORDS
Dunlap, Alfred & Ruth Vol. 515 Pg. 607
DeVault, R.L. & Lois Vol. 508 Pg. 460
Martin, Lewis Vol. 508 Pg. 56
White, Goldie E. Vol. 509 Pg. 229
Erickson, Lena Pauline Vol. 509 Pg. 226
Hogue, Elmer & Elva Vol. 508 Pg. 456

APPROVED BY

Co. Engineer _____
Co. Comm. _____
Co. Comm. _____
Co. Comm. _____

This _____ day of _____ 1970



LOCATION MAP
Scale in Miles

T-92 VACATION

1	N. 46° 00' E.	40'
2	N. 68° 30' E.	55'
3	N. 88° 00' E.	70'
4	S. 77° 30' E.	65'
5	S. 69° 30' E.	245'
6	N. 86° 00' E.	120'
7	N. 73° 30' E.	120'
8	N. 66° 00' E.	165'
9	N. 48° 30' E.	300'
10	N. 54° 00' E.	110'
11	N. 83° 00' E.	50'
12	S. 60° 00' E.	65'
13	S. 42° 00' E.	80'
14	S. 28° 00' E.	75'
15	S. 18° 30' E.	275'
16	S. 30° 00' E.	150'
17	S. 48° 30' E.	60'
18	S. 75° 30' E.	100'
19	S. 85° 00' E.	130'
20	S. 70° 00' E.	80'
21	S. 65° 00' E.	125'

Length 2420 Ft. or 0.47 Mile ±

Ohio Revised Code Sections 5535.01 & 5555.02

SEE-11-8885 ОТОМН ЛАЙРА

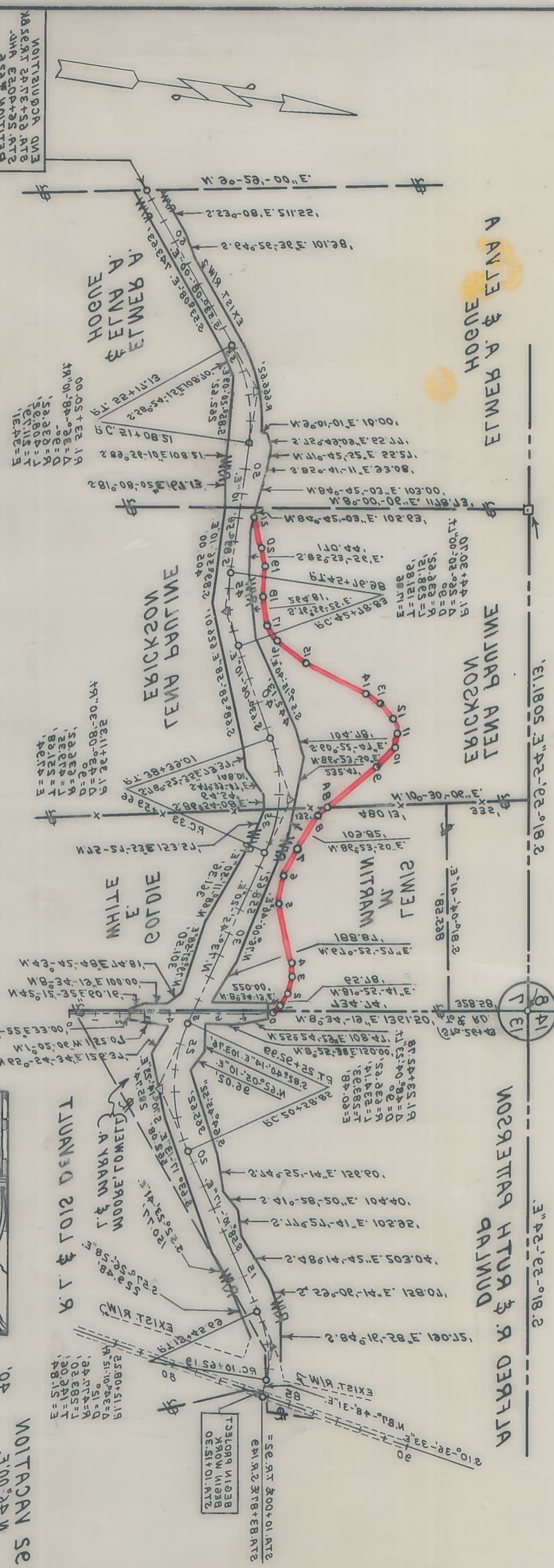
А АНДЭ & А. РАМЛЭ
ЭУНОН

ЭМИЛУР АНЭЛ
НОЗКДИРЭ

НОЗЭТРА НТУРЭ & Р. ДЭРЭЛА
РАЛУУД

1°18'05.3" N 2°18'18.2" E

3°42'12.3" N 1°18'18.2" E




ВОИТЗИУДА ОМЭ
ХАСЕРАТ 24.7E+50 АТБ
ОМЭ ЭСОР+95 АТБ
253# ВОИТЕД

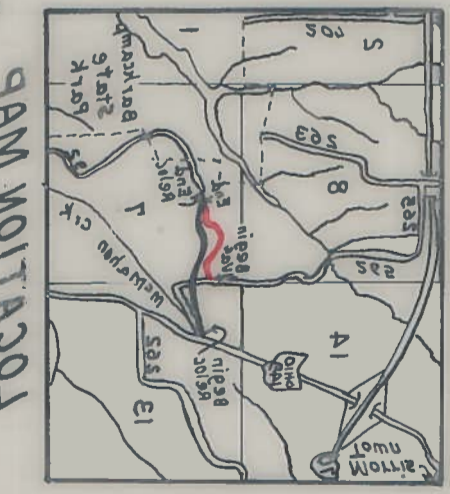
ТЭЛЭН ПРОБ
БЕГИН МОРК
05.51+01.АТБ

**30 ТУРА А ЭО ВОИТАСОДЭР & ВОИТАСАН
СЕТ ДНОР ЛАТ ХОТ & УОЛЭНТ**

СОУИТУ ЭМИЛЭР
ВЕЛМОТ СОУИТУ ОИНО
АЛДВАРДОВ. С. ДРАХДИА
ВЕЛМОТ СОУИТУ ОИНО
УИНОУ ТОМНГНР ЗЕСИОНС Т & Д. 13, 18, 19, 20
(БООР ХУР СТАТЗ ДМОНДХА ВОН)



NOTE: MOON, GODIE & WITRAM
SECTION TO BE RECORDED BY BOOK 41 PAGE 14
IN BELMONT COUNTY RECORDS OFFICE.
CENTERLINE SURVEY RECORDED BY BOOK 41 PAGE 14
NOTE:
ОЗ ОЗКРИЗАЦИОН.



YB DEVED YB	
199100166	СО. ЭДРЭ
СО. СОММ.	СО. СОММ.
СО. СОММ.	СО. СОММ.
СО. СОММ.	СО. СОММ.
СО. СОММ.	СО. СОММ.
СО. СОММ.	СО. СОММ.
СО. СОММ.	СО. СОММ.
СО. СОММ.	СО. СОММ.

ВОИТАСАН СЕТ	
04	3'00°34' M
05	3'00°38' M
06	3'00°42' M
07	3'00°46' M
08	3'00°50' M
09	3'00°54' M
10	3'00°58' M
11	3'01°02' M
12	3'01°06' M
13	3'01°10' M
14	3'01°14' M
15	3'01°18' M
16	3'01°22' M
17	3'01°26' M
18	3'01°30' M
19	3'01°34' M
20	3'01°38' M
21	3'01°42' M
22	3'01°46' M
23	3'01°50' M
24	3'01°54' M
25	3'01°58' M
26	3'02°02' M
27	3'02°06' M
28	3'02°10' M
29	3'02°14' M
30	3'02°18' M
31	3'02°22' M
32	3'02°26' M
33	3'02°30' M
34	3'02°34' M
35	3'02°38' M
36	3'02°42' M
37	3'02°46' M
38	3'02°50' M
39	3'02°54' M
40	3'02°58' M
41	3'03°02' M
42	3'03°06' M
43	3'03°10' M
44	3'03°14' M
45	3'03°18' M
46	3'03°22' M
47	3'03°26' M
48	3'03°30' M
49	3'03°34' M
50	3'03°38' M
51	3'03°42' M
52	3'03°46' M
53	3'03°50' M
54	3'03°54' M
55	3'03°58' M
56	3'04°02' M
57	3'04°06' M
58	3'04°10' M
59	3'04°14' M
60	3'04°18' M

50.5257 & 10.5257 ВОИТЭР... ДНОР ЛАТ

Imp. 681

Wm. Lijenthal & Sons, Cambridge, O. - 3044-E SP 208

RESOLUTION — GRANTING PROPOSED IMPROVEMENT ORDERING RECORD, ETC.

IN THE MATTER OF THE

Office of County Commissioners,

Belmont County, Ohio

altering of a portion of T-92
Berkcamp Rd.
Public Road

The Board of County Commissioners of Belmont County, Ohio, met in regular session on the 20 day of March, 1968, at the office of with the following members present:

Arthur Beaks
Earnest C. Lay
Wm. H. Dorsey

Mr. Dorsey moved the adoption of the following Resolution: WHEREAS, This day this matter came on to be heard on the report, survey, plat and detailed and accurate description as filed by the County Engineer, and said report having been read in open session, the Board proceeded with the hearing of testimony bearing upon the necessity of the said improvement for the public convenience or welfare and offered either for or against going forward with the proposed improvement by interested persons; and

WHEREAS, Said Board has considered said report and all the testimony offered, and all the facts and conditions pertaining to said matter; therefore, be it

RESOLVED, That said Board of County Commissioners do find said improvement will serve the public convenience and welfare; and be it further RESOLVED and determined to proceed with said improvement only upon the condition that the compensation and damages or such part thereof as this Board may deem reasonable and just be paid by the landowners owning lands within the vicinity who will be benefited by the improvement. On failure of such benefited landowners to pay such compensation and damages as may be adjudged against them by the day of 1968, it is hereby determined that said proposed improvement be abandoned. It is further ordered that there be included in this order and made a part hereof the accompanying schedule setting forth the names if such benefited landowners, a pertinent description of such land and a statement of the amount of such compensation and damages to be paid by the owner, or owners, of each parcel of such land; and be it further

RESOLVED and determined to proceed with said improvement only upon the condition that the compensation and damages or such part thereof as this Board may deem reasonable and just be paid by the landowners owning lands within the vicinity who will be benefited by the improvement, and the balance, if any, be paid out of the County Treasury, it being the opinion of this Board of County Commissioners that the improvement is not of sufficient importance to cause all compensation and damages to be paid from the County Treasury. On failure of such benefited landowners to pay such compensation and damages as may be adjudged against them by the day of 1968, it is hereby determined that said proposed improvement be abandoned. It is further ordered that there be included in this order and made a part hereof the accompanying schedule setting forth the names of such benefited landowners, a pertinent description of such land and a statement of the amount of such compensation and damages to be paid by the owner, or owners, of each parcel of such land; and be it further

RESOLVED. That said improvement as set forth and defined in said report, survey, plat and detailed and accurate descriptions as filed by the County Engineer be and the same is hereby granted and said road is hereby ordered 40 feet in width; and be it further

RESOLVED and determined to proceed with said improvement and the same is hereby granted and said road is ordered feet in width, with the following modifications and changes in the route and termini which in our judgment the public convenience and welfare require, and it is hereby ordered that an accurate and detailed description of such modifications and changes be entered on our Journal;

and be it further RESOLVED, That the County Engineer be and he is hereby directed to cause a record of the proceedings, including the survey and plat and accurate and detailed description of said proposed improvement, to be forthwith entered in the proper road records of said County; and be it further RESOLVED, That the County Engineer proceed to acquire the necessary right-of-way in accordance with Sections 163.01 to 163.32 inclusive, of the Revised Code.

Mr. Lay seconded the Resolution and the roll being called upon its adoption the vote resulted as follows:

Mr. Beaks Yes
Mr. Lay Yes
Mr. Dorsey Yes

Adopted the 20 day of March, 1968
Earnest C. Lay
Clerk, Board of County Commissioners,

RESOLUTION — ORDER TO _____ ROAD
Sec. 5563.01 R.C. (Open or Close)

IN THE MATTER OF THE

Office of County Commissioners,

Belmont County, Ohio

Public Road

The Board of County Commissioners of _____ County, Ohio, met

in _____ session on the _____ day of _____, 19____,
(Regular or Special)

at the office of _____ with the following members present:

Mr. _____ moved the adoption of the following Resolution:

WHEREAS, At least ten days have elapsed since the final order of the board in the matter of this improvement, and

WHEREAS, No person, firm or corporation interested, has effected an appeal from our orders in the matter of the above named improvement, therefore, be it

RESOLVED, That it is hereby ordered that the proceedings be recorded as provided by law, and that said road be _____

_____, as order heretofore, made on our journal of the date of _____, 19____,

and a copy of this resolution be forwarded to the _____ Township Trustees.

Mr. _____ seconded the Resolution and the roll being called upon its adoption the vote resulted as follows:

Mr. _____,

Mr. _____,

Mr. _____,

Adopted the _____ day of _____, 19____

Clerk, Board of County Commissioners.

County, Ohio