

PUBLIC ROAD PETITION No. 677-A

St. Clairsville

, Ohio,

April 9

, 1966

To the Honorable Board of County Commissioners of Belmont County, Ohio:

The undersign petitioners, freeholders of said County residing in the vicinity of the proposed improvement hereinafter described, respectfully represent that the public convenience and welfare require the vacating of a part of a Public Road on the line hereinafter described, and make application to you to institute and order proper proceedings in the premises, for vacating such road, the same not being a road on the State Highway System.

The following is the general route and termini of said road:

Beginning at Being that part of Liberty Avenue in Homeside Addition, Richland Township, Belmont County, Ohio, which borders on Lot Number One (1) Block "K" and on Lot Eight (8) in Block "N" of said Homeside Addition and which parcel of land is approximately 100' long by 40' wide.

(Said Lot No. 1 Block K is owned by Ethel E. Nickison formerly Ethel Donfee Blond and Lot No. 8 Block N. is owned by Joseph and Mary Bielanski)

Dated this 18th day of April, A. D. 1966

PETITIONERS' NAMES	TAXING DISTRICT OF COUNTY IN WHICH PETITIONER OWNS REAL ESTATE
Joseph F. Bielanski Mary A. Bielanski Ethel E. Nickison	Richland Township, St. Clairsville - Rich L. S. D. ditto

RESOLUTION—FIXING TIME AND PLACE OF VIEW AND OF FINAL HEARING AND NOTICE THEREOF ON PUBLIC ROAD PETITION

IN THE MATTER OF THE

Vacation

of a Part of Liberty Ave.

Public Road.

Office of County Commissioners,

Belmont County, Ohio

Petitioned for by Joseph F. Bielanski, and others.

The Board of County Commissioners of Belmont County, Ohio, met in Regular session

on the 18th day of April, 1966, at the office of County Commissioners with the following members present:

William Dorsey

Louis Salvador

Arthur Blake

Mr. moved the adoption of the following Resolution:

WHEREAS, A Petition signed by at least twelve freeholders of the County residing in the vicinity of the proposed improvement has been presented to this Board of County Commissioners requesting said Board to

a Public Road as described therein; therefore, be it

RESOLVED, That the day of, 19, at o'clock M., be fixed as the date when we will view the proposed improvement, on which date we will meet at

and go over the line of said proposed improvement; and be it further

RESOLVED, That the day of, 19, at o'clock M., be fixed as the date for a final hearing thereof, which hearing will be at the office of the Board; and be it further

RESOLVED, That the Clerk of this Board be and he is hereby directed to give notice of the time and place for both such view and hearing by publication once a week for two consecutive weeks in the

a newspaper published and having general circulation in the County, which said notice shall also state briefly the character of said proposed improvement.

Mr. seconded the Resolution and the roll being called upon its adoption, the vote resulted as follows:

Mr. Dorsey Yes

Mr. Salvador Yes

Mr. Blake Yes

Adopted the 18th day of April, 1966.

County Clerk

Commissioners Journal Vol. 42, Page 121

May 16, 1966

Letter received from State Highway Dept.

Commissioners Journal Vol. 42, Page 122

May 16, 1966

Letter sent to Mr. Joseph F. Bielanski -- Petition Rejected
Salvador, Dorsey, Blake -- Geneva Beck - Clerk

Commissioners Journal Vol. 42, Page 134

May 25, 1966

Action of May 16, 1966 recinded

Re-scheduled for June 29, 1966 11:00 AM (D. S. T.)

Dorsey, Salvador, Blake -- Geneva Beck - Clerk


Commissioners Journal Vol. 42, Page 165

June 29, 1966

Action of May 16, 1966 Recinded

Vacation of Road Granted

Dorsey, Salvador, Blake -- Geneva Beck - Clerk



**RESOLUTION—UPON VIEW OF PROPOSED IMPROVEMENT
ORDER TO COUNTY ENGINEER**

IN THE MATTER OF THE

.....
.....
Public Road.
.....
.....

Office of County Commissioners
Belmont County, Ohio

The Board of County Commissioners of Belmont County, Ohio, met in..... session
on the day of....., 19....., at the office of
with the following members present:

.....
.....
.....

Mr. moved the adoption of the following Resolution:

WHEREAS, On the day of....., 19....., the time heretofore fixed for view of the
proposed improvement, we, the Board of County Commissioners having jurisdiction in said matter, went upon the line of said proposed improvement
and made personal view of the proposed route and termini thereof, and after full investigation and due consideration of all the facts and conditions
pertaining thereto; therefore, be it

RESOLVED, That we do find and consider said improvement of sufficient public importance to instruct the County Engineer to make an accurate
survey and plat of the same, and furnish an accurate and detailed description of the proposed improvement describing the center line and right of way
lines thereof.

Said County Engineer shall also furnish an accurate and detailed description of each tract of land which he believes will be necessary to be taken
in the event the proposed improvement be made, together with the name of each owner.

Said County Engineer shall also, at the time of making such survey, set stakes at the termini of each right of way line and at all angles between
such termini, and at sufficient other points on the right of way lines so that the bounds of the proposed improvement may be discernible to property
owners and other interested persons; and be it further

RESOLVED, That the said County Engineer be and he is hereby directed to make a report in writing to this Board, on or before the
day of....., 19....., the date fixed for the final hearing, setting forth his opinion either for or against said proposed
improvement, and the width to which said improvement shall be opened, which shall not be less than thirty feet; said report shall be accompanied by
said plat and detailed and accurate descriptions, and filed with the County Commissioners, and this cause is continued until said date.

Mr. seconded the Resolution and the roll being called upon its adoption, the vote
resulted as follows:

Mr.
Mr.
Mr.

Adopted the..... day of....., 19.....

REPORT OF COUNTY ENGINEER

IN THE MATTER OF THE

.....
.....
Public Road.
.....
.....

County Engineer's Office,
Belmont County, Ohio.

....., 19.....

To the Board of County Commissioners of Belmont County, Ohio:

The undersigned in obedience to your order dated, 19....., proceeded on the day of, 19....., to make an accurate survey and plat of the Public Road proposed to be improved, and respectfully submits the following report:

In the opinion of the undersigned the proposed improvement should be granted.

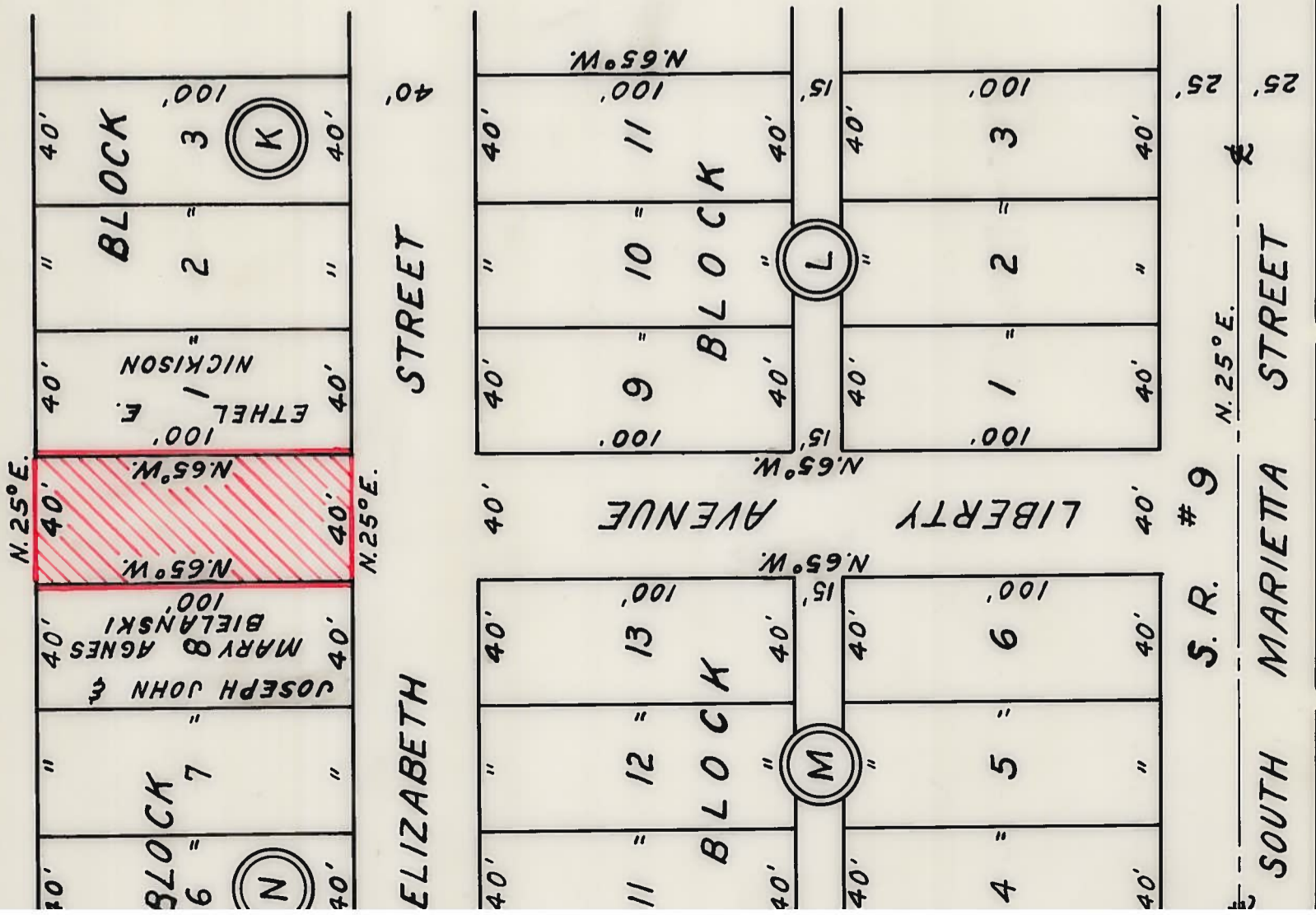
The width to which said improvement should be opened is feet.

An accurate survey and plat, and an accurate and detailed description of each tract of land which the undersigned County Engineer believes will be necessary to be taken in the event the proposed improvement be made, together with the name of each owner, accompany this report and are made a part hereof.

An accurate and detailed description of the proposed improvement describing therein the center line and right of way lines follows:

The undersigned recommends the following changes in the proposed improvement which in his judgment should be made in the event the proposed improvement be granted, to-wit:

Begin for a description of the Vacation of a part of LIBERTY AVENUE in Homese Addition, (Plat Book 5, Page 53), at the N.E. Corner of Lot 8, Block N; which is also the intersection of LIBERTY AVENUE and ELIZABETH STREET; thence N.65°W. along North Line of Lot 8, Block N, 100.00 Feet to the N.W. Corner of Lot 8 Block N; thence N.25°E. 40.00 Feet to the S.W. Corner of Lot 1, Block K; thence S.65°E. along the South Line of Lot 1, Block K 100.00 Feet to the S.E. Corner of Lot 1, Block K; which is also the intersection of LIBERTY AVENUE and ELIZABETH STREET; thence S.25°W. 40.00 Feet to the place of beginning. Containing 4,000 Sq. Ft. or 0.092 Acres Length = 100.00 Ft. or 0.019 Miles



VACATION

APPROVED BY

Co. Engineer *[Signature]*
 Co. Comm. *[Signature]*
 Co. Comm. *[Signature]*
 Co. Comm. *[Signature]*
 This 11 day of July 1966


PETITION No. 677-A
 (VACATED IN ACCORDANCE WITH OHIO REVISED CODE SECTION 5553.042)

VACATION OF A PART OF LIBERTY STREET

(Homese Addition Plat Book 5, Pg. 56)
 (PETITIONED FOR BY JOSEPH F. BIELANSKI)
 RICHLAND TOWNSHIP SEC. 3, T. 7, R. 4

RICHARD J. BOCCABELLA
 BELMONT COUNTY, OHIO COUNTY ENGINEER

JULY 1966
 SCALE IN FEET
 0 25 50 100 150



РІСНАЧІЯ ВІДНОСНО ВІСЬ СІМЕТРИЇ
 АЛІГАТОРІЙСЬКОГО РАЙОНУ
 СІМЕТРИЇ СІМЕТРИЇ

ПІДПИСАНО: РІСНАЧІЯ ВІДНОСНО ВІСЬ СІМЕТРИЇ
 РАЙОНУ СІМЕТРИЇ СІМЕТРИЇ

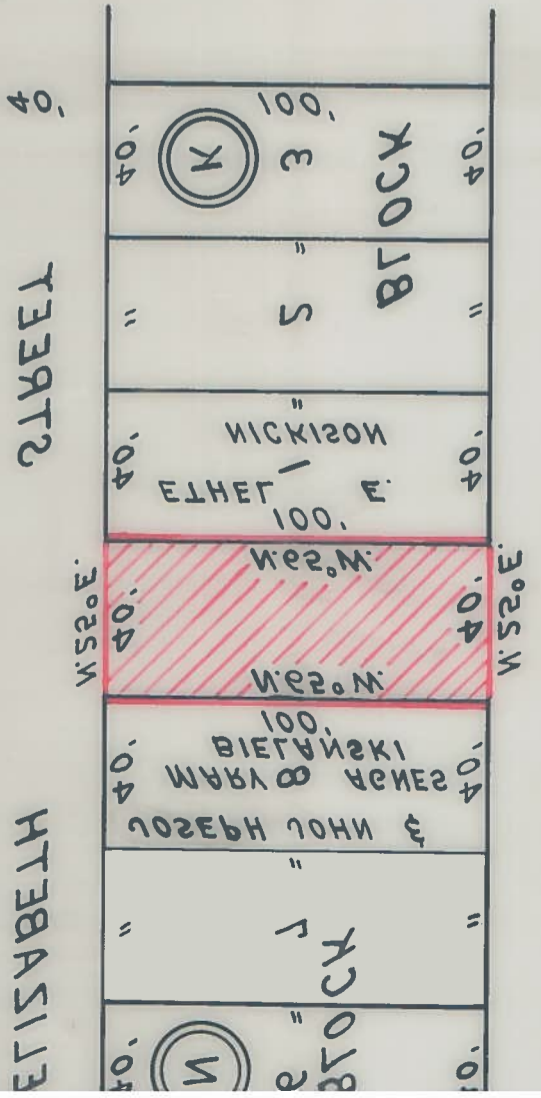
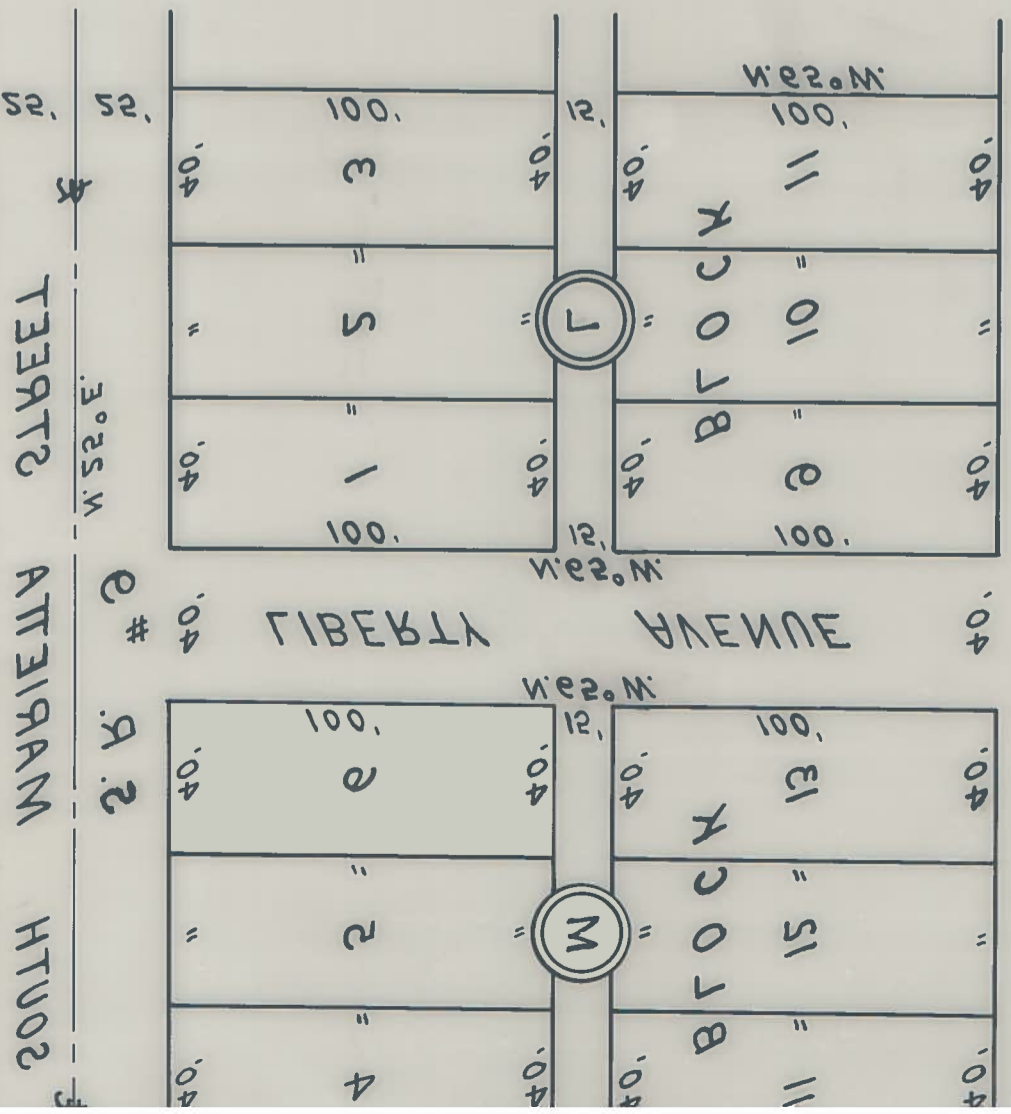
ПІДПИСАНО: РІСНАЧІЯ ВІДНОСНО ВІСЬ СІМЕТРИЇ
 РАЙОНУ СІМЕТРИЇ СІМЕТРИЇ

ПІДПИСАНО: РІСНАЧІЯ ВІДНОСНО ВІСЬ СІМЕТРИЇ
 РАЙОНУ СІМЕТРИЇ СІМЕТРИЇ

ПІДПИСАНО: РІСНАЧІЯ ВІДНОСНО ВІСЬ СІМЕТРИЇ
 РАЙОНУ СІМЕТРИЇ СІМЕТРИЇ

ПІДПИСАНО: РІСНАЧІЯ ВІДНОСНО ВІСЬ СІМЕТРИЇ
 РАЙОНУ СІМЕТРИЇ СІМЕТРИЇ

ПІДПИСАНО: РІСНАЧІЯ ВІДНОСНО ВІСЬ СІМЕТРИЇ
 РАЙОНУ СІМЕТРИЇ СІМЕТРИЇ



ПІДПИСАНО: РІСНАЧІЯ ВІДНОСНО ВІСЬ СІМЕТРИЇ
 РАЙОНУ СІМЕТРИЇ СІМЕТРИЇ

**RESOLUTION—GRANTING PROPOSED IMPROVEMENT
ORDERING RECORD, ETC.**

IN THE MATTER OF THE

Office of County Commissioners,

Belmont County, Ohio

Public Road.

The Board of County Commissioners of Belmont County, Ohio, met in session
on the day of, 19....., at the office of
with the following members present:

Mr. moved the adoption of the following Resolution:
WHEREAS, This day this matter came on to be heard on the report, survey, plat and detailed and accurate descriptions as filed by the County Engineer, and said report having been read in open session, the Board proceeded with the hearing of testimony bearing upon the necessity of the said improvement for the public convenience or welfare and offered either for or against going forward with the proposed improvement by interested persons; and

WHEREAS, Said Board has considered said report and all the testimony offered, and all the facts and conditions pertaining to said matter; therefore, be it

RESOLVED, That said Board of County Commissioners do find said improvement will serve the public convenience and welfare; and be it further RESOLVED and determined to proceed with said improvement, it being the opinion of this Board of County Commissioners that the improvement is of sufficient importance to the public to cause the compensation and damages on account thereof to be paid to the persons entitled thereto out of the County Treasury, and such method of payment of compensation and damages is hereby ordered; and be it further

RESOLVED and determined to proceed with said improvement only upon the condition that the compensation and damages or such part thereof as this Board may deem reasonable and just be paid by the landowners owning lands within the vicinity who will be benefited by the improvement, and the balance, if any, be paid out of the County Treasury, it being the opinion of this Board of County Commissioners that the improvement is not of sufficient importance to cause all compensation and damages to be paid from the County Treasury. On failure of such benefited landowners to pay

such compensation and damages as may be adjudged against them by the day of, 19..... it is hereby determined that said proposed improvement be abandoned. It is further ordered that there be included in this order and made a part hereof the accompanying schedule setting forth the names of such benefited landowners, a pertinent description of such land and a statement of the amount of such compensation and damages to be paid by the owner, or owners, of each parcel of such land; and be it further

RESOLVED, That said improvement as set forth and defined in said report, survey, plat and detailed and accurate descriptions as filed by the County Engineer be and the same is hereby granted and said road is hereby ordered feet in width; and be it further

RESOLVED and determined to proceed with said improvement and the same is hereby granted and said road is ordered feet in width, with the following modifications and changes in the route and termini which in our judgment the public convenience and welfare require, and it is hereby ordered that an accurate and detailed description of such modifications and changes be entered on our Journal;

and be it further

RESOLVED, That the County Engineer be and he is hereby directed to cause a record of the proceedings, including the survey and plat and accurate and detailed description of said proposed improvement, to be forthwith entered in the proper road records of said County; and be it further

RESOLVED, That the day of, 19....., at o'clock M., at the office of this Board, be and the same are hereby fixed as the time and place for hearing of such claims for compensation and damages as may be filed in writing with the Clerk of this Board on or before said date; and be it further

RESOLVED, That notice of the time and place of such hearing be given by the County Engineer or his Deputy or Assistant, and the Clerk of this Board, as required by law; and be it further

RESOLVED, That this cause be and the same is hereby continued to said date above fixed.

Mr. seconded the Resolution and the roll being called upon its adoption the vote resulted as follows:

- Mr.
- Mr.
- Mr.

Adopted the day of, 19.....

RESOLUTION—AWARDING COMPENSATION AND DAMAGES

IN THE MATTER OF THE

Office of County Commissioners,
Belmont County, Ohio.

Vacation of a part of
Liberty Ave. Homeside Add. Rich Twp.
Public Road.

Petitioned for by
Joseph F. Bielanski

The Board of County Commissioners of Belmont County, Ohio, met in Regular session
on the 11th day of July, 1966, at the office of County Commissioners
with the following members present:

William Dorsey
Louis Salvador
Arthur Blake

Mr. Salvador moved the adoption of the following Resolution:

WHEREAS, This day the matter of award of compensation and damages to landowners through or upon whose lands said improvement is located, came on to be heard, and the Board finds that notice of the time and place of this hearing has been given to all such owners as provided by law and our former order and the Board has heard all applications for compensation and damages filed herein, and considered all claims of minors and those under legal disabilities; therefore, be it

RESOLVED, That we do find and allow compensation and damages, in amounts as held to be just and equitable to the following landowners, to-wit:

None

and be it further

RESOLVED, That, when the amount of compensation and damages is paid to the owners, as herein ordered, or the amount thereof as allowed by this Board is deposited with the Probate Court, upon an appeal being perfected, for the use of the appellants, said improvement described as follows:

None

be and the same is hereby established.

Mr. Dorsey seconded the Resolution and the roll being called upon its adoption, the vote resulted as follows:

Mr. Dorsey Yes
Mr. Salvador Yes
Mr. Blake Yes

Adopted the 11 day of July, 1966

Geneva Beck