

PUBLIC ROAD PETITION No. 647

Mead Township, Belmont County, Ohio, March 4, 1963

To the Honorable Board of County Commissioners of Belmont County, Ohio:

The undersign petitioners, freeholders of said County residing in the vicinity of the proposed improvement hereinafter described, respectfully represent that the public convenience and welfare require the Altering of Part of John E. Jeffers & Co. a Public Road on the line hereinafter described, and make application to you to institute and order proper proceedings in the premises, for altering such road, the same not being a road on the State Highway System.

The following is the general route and termini of said road:

Beginning at The intersection Township Road Nos. T-615 and T-534 and thence in a southerly direction through the lands of Owens & Workman, John Jeffers, Josephine Selman, John Smith, Floyd Baker, and Consolidation Coal Company to a point in State Route No. 7 in the vicinity of the road side park, situated in Section 36, Township 1, Range 2, Mead Township.

Dated this 18th day of March, A. D. 1963.

PETITIONERS' NAMES	TAXING DISTRICT OF COUNTY IN WHICH PETITIONER OWNS REAL ESTATE
John E. Jeffers Sr.	Rt. 1 Shadyside Mead
Josephine Leenore	Rt. 1 shadyside Mead
Flora C. Brown	Rt. 1 Shadyside Mead
Ellen F. Parker	R 1* Shadyside, Ohio
Clara McVay	R 1 Shadyside, Ohio
E. R. Workman	Shadyside, Ohio
Floyd Baker	Shadyside, Ohio
John E. Jeffers Jr.	R 1 Shadyside, Ohio
Homer McVay	R 1 Shadyside, Ohio
Grace Rhodes	R 1 Shadyside, Ohio
Steve Malolepszy	R 1 Shadyside, Ohio
Kenneth Brown	R 1 Shadyside, Ohio
Rudy Tonkovich	RD #1 Shadyside O.
Louis Gmeindl	Route #1 Shadyside, O.
Mrs L. W. Long	Rout 1 Shadyside
Herman Schuler	Route #1, Shadyside O
Milton B. Stephan	R-1 Shadyside O
Herbert Weindo	R-1 Shadyside Ohio
Robert C. Moore	R-1 Shadyside, Ohio
Richard Coffay	R-1 Shadyside, Ohio
Dale L. Donkin	RT #1 Shadyside, O.
Robert F. Griffiths	RT #1 Shadyside, O.
D. I. Griffiths	RT #1 Shadyside, Ohio
Dorcas Owens	RT #1 Shadyside, Ohio

RESOLUTION—FIXING TIME AND PLACE OF VIEW AND OF FINAL HEARING AND NOTICE THEREOF ON PUBLIC ROAD PETITION

IN THE MATTER OF THE

Alteration of a

Public Road.

Petitioned for by John E. Jeffers

, and others.

Office of County Commissioners,

Belmont County, Ohio

The Board of County Commissioners of Belmont County, Ohio, met in Regular Special session

on the 18th day of March, 1963, at the office of County Commissioners

with the following members present:

Louis Salvador

Austin C. Furbee

Wm H. Dorsey

Mr. moved the adoption of the following Resolution:

WHEREAS, A Petition signed by at least twelve freeholders of the County residing in the vicinity of the proposed improvement has been presented to this Board of County Commissioners requesting said Board to Alternation of a

a Public Road as described therein; therefore, be it

RESOLVED, That the 10th day of April, 1963, at 2:00 o'clock P.M., be fixed as the date when

we will view the proposed improvement, on which date we will meet at the beginning point

and go over the line of said proposed improvement; and be it further

RESOLVED, That the 17th day of April, 1963, at 11 o'clock A.M., be fixed as the date for

a final hearing thereof, which hearing will be at the office of the Board; and be it further

RESOLVED, That the Clerk of this Board be and she is hereby directed to give notice of the time and place for both such view and hearing

by publication once a week for two consecutive weeks in the St. Clairsville Gazette

a newspaper published and having general circulation in the County, which said notice shall also state briefly the character of said proposed improvement.

Mr. seconded the Resolution and the roll being called upon its adoption, the vote

resulted as follows:

Mr. Austin C. Furbee Yes

Mr. Louis Salvador Yes

Mr. Wm H. Dorsey Yes

Adopted the 18th day of March, 1963

Geneva Rock

RESOLUTION—UPON VIEW OF PROPOSED IMPROVEMENT
ORDER TO COUNTY ENGINEER

IN THE MATTER OF THE

Altering of a

Public Road.

Office of County Commissioners

Belmont County, Ohio

The Board of County Commissioners of Belmont County, Ohio, met in Regular Special session
on the 18th day of April, 1963, at the office of County Commissioners

with the following members present:

Austin Furbee

Wm H. Dorsey

Mr. Furbee moved the adoption of the following Resolution:

WHEREAS, On the 17 day of April, 1963, the time heretofore fixed for view of the
proposed improvement, we, the Board of County Commissioners having jurisdiction in said matter, went upon the line of said proposed improvement
and made personal view of the proposed route and termini thereof, and after full investigation and due consideration of all the facts and conditions
pertaining thereto; therefore, be it

RESOLVED, That we do find and consider said improvement of sufficient public importance to instruct the County Engineer to make an accurate
survey and plat of the same, and furnish an accurate and detailed description of the proposed improvement describing the center line and right of way
lines thereof.

Said County Engineer shall also furnish an accurate and detailed description of each tract of land which he believes will be necessary to be taken
in the event the proposed improvement be made, together with the name of each owner.

Said County Engineer shall also, at the time of making such survey, set stakes at the termini of each right of way line and at all angles between
such termini, and at sufficient other points on the right of way lines so that the bounds of the proposed improvement may be discernible to property
owners and other interested persons; and be it further

RESOLVED, That the said County Engineer be and he is hereby directed to make a report in writing to this Board, on or before the 24th
day of July, 1963, the date fixed for the final hearing, setting forth his opinion either for or against said proposed
improvement, and the width to which said improvement shall be opened, which shall not be less than thirty feet; said report shall be accompanied by
said plat and detailed and accurate descriptions, and filed with the County Commissioners, and this cause is continued until said date.

Mr. Dorsey seconded the Resolution and the roll being called upon its adoption, the vote
resulted as follows:

Mr. Austin C. Furbee Yes

Mr. Wm H. Dorsey Yes

Mr. _____

Adopted the 17 day of April, 1963

Geneva Beck

REPORT OF COUNTY ENGINEER

IN THE MATTER OF THE

Alteration of John E. Jeffers, Sr.

Public Road.

Mead Township

County Engineer's Office,

Belmont County, Ohio.

March 2, 1964

To the Board of County Commissioners of Belmont County, Ohio:

The undersigned in obedience to your order dated April 17, 1963, proceeded on the 24th day of July, 1963, to make an accurate survey and plat of the Public Road proposed to be improved, and respectfully submits the following report:

In the opinion of the undersigned the proposed improvement should be granted.

The width to which said improvement should be opened is minimum of 60 feet. with additional width as shown on the plat.

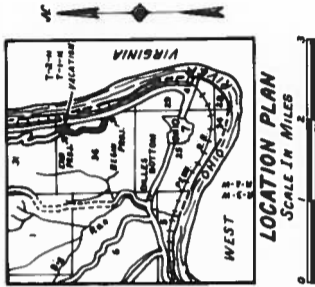
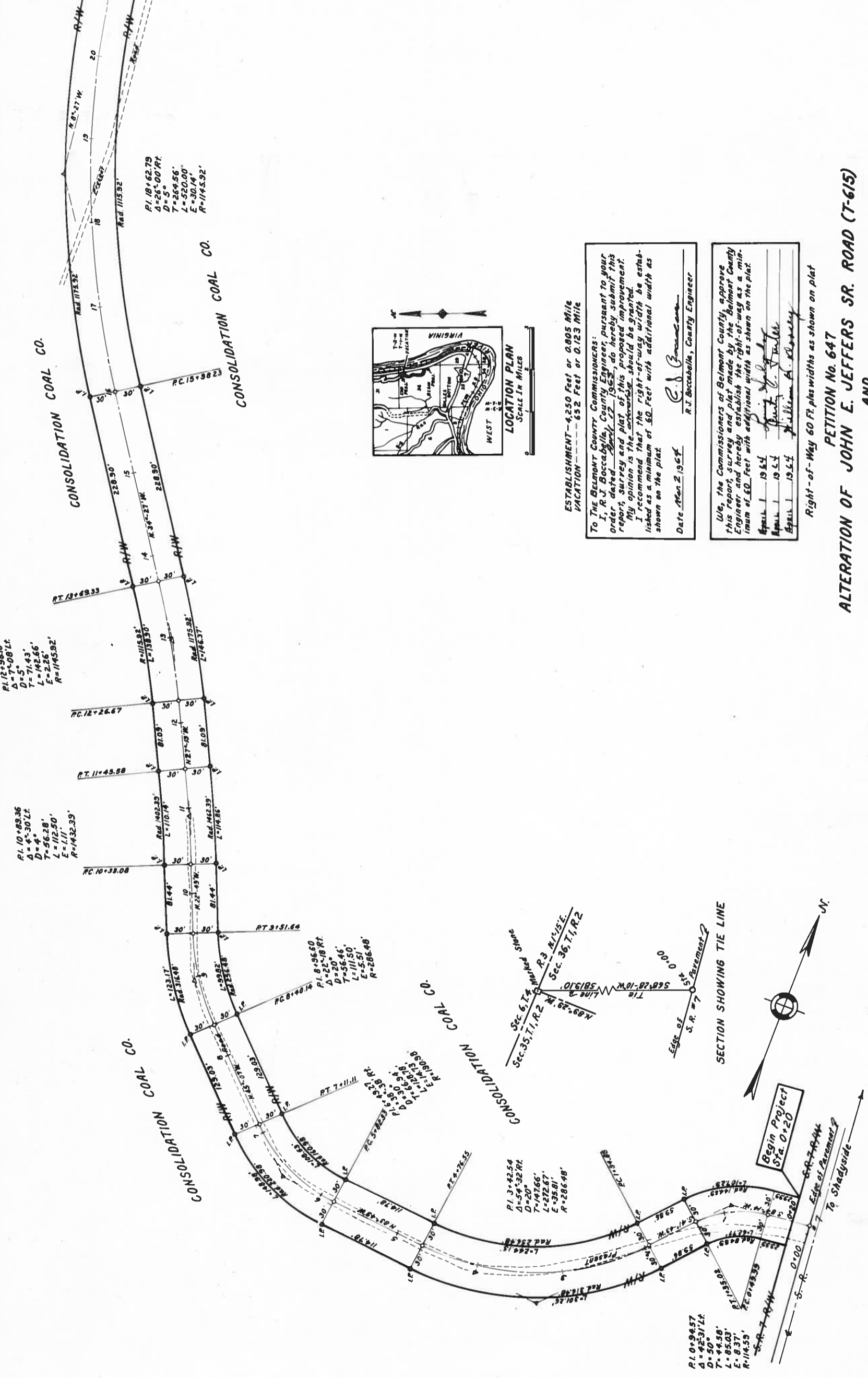
An accurate survey and plat, and an accurate and detailed description of each tract of land which the undersigned County Engineer believes will be necessary to be taken in the event the proposed improvement be made, together with the name of each owner, accompany this report and are made a part hereof.

An accurate and detailed description of the proposed improvement describing therein the center line and right of way lines follows:

"See Plat"

The undersigned recommends the following changes in the proposed improvement which in his judgment should be made in the event the proposed improvement be granted, to-wit:

A.B.



ESTABLISHMENT - 4.250 Feet or 0.805 Mile
 VACATION - 652 Feet or 0.123 Mile

To The BELMONT COUNTY COMMISSIONERS:
 I, R. J. BOCCABELLA, County Engineer, pursuant to your order dated April 17, 1964, do hereby submit this report, survey and plat of this proposed improvement. My opinion is the same as shown on the plat. I recommend that the right-of-way width be established as a minimum of 60 Feet with additional width as shown on the plat.

Date: April 2, 1964
 R. J. BOCCABELLA, County Engineer

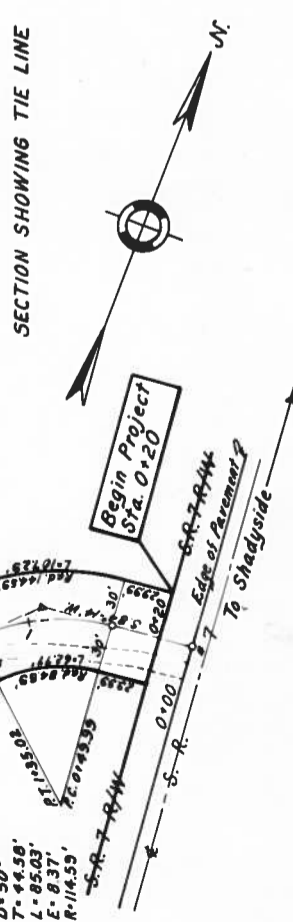
We, the Commissioners of Belmont County, approve this report, survey and plat made by the Belmont County Engineer and hereby establish the right-of-way as a minimum of 60 Feet with additional width as shown on the plat.

April 1, 1964
 April 1, 1964
 April 1, 1964

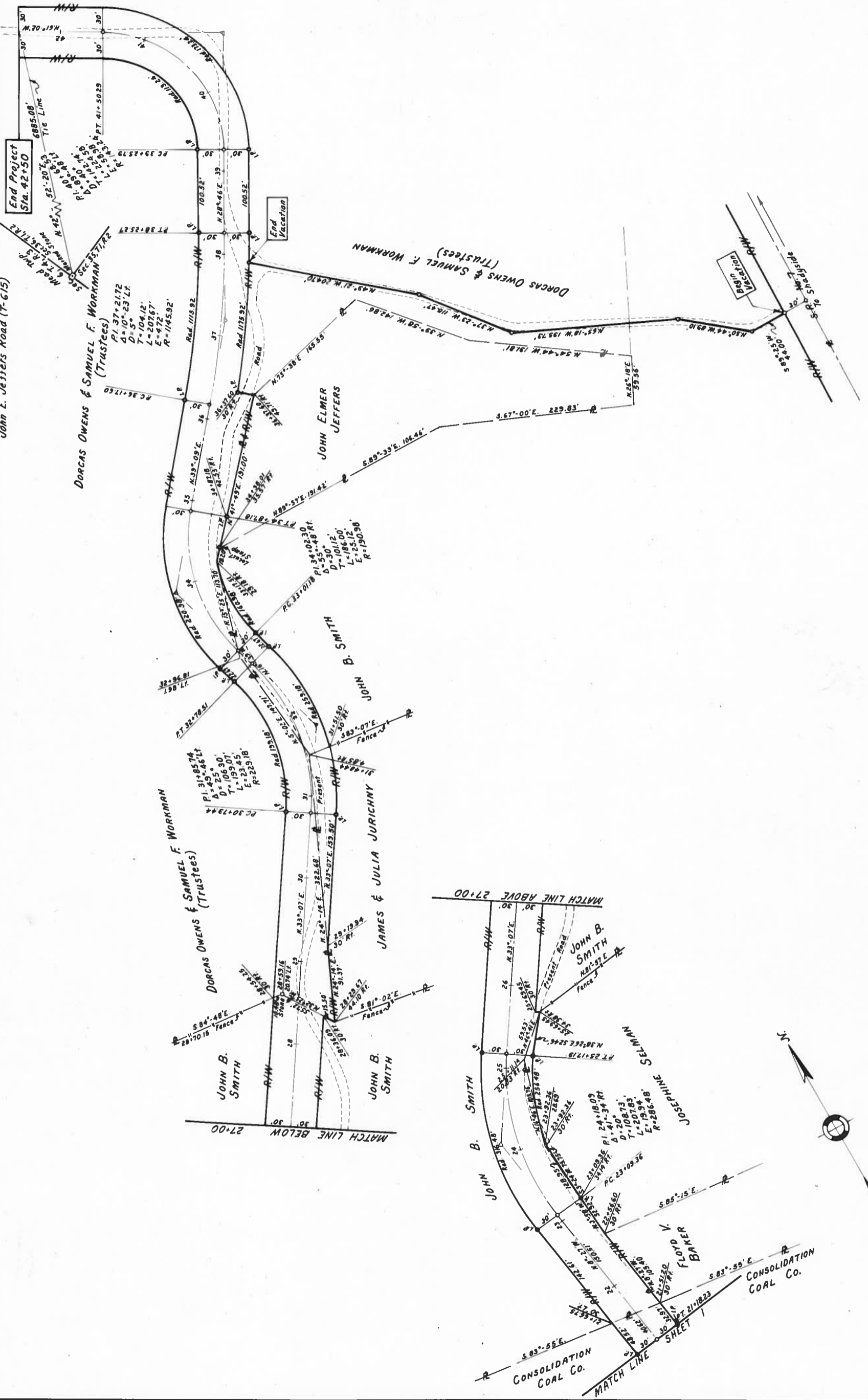
Right-of-Way 60 Ft. plus widths as shown on plat


PETITION No. 647
 ALTERATION OF JOHN E. JEFFERS SR. ROAD (T-615)
 AND
 VACATION OF A PART OF THE M'GUIRE ROAD (T-534)

MEAD TOWNSHIP
 BELMONT COUNTY, OHIO
 RICHARD J. BOCCABELLA
 COUNTY ENGINEER
 NOTE BOOKS 301 & 302
 FEBRUARY 1964



John E. Jeffers Road (T-615)





RESOLUTION—GRANTING PROPOSED IMPROVEMENT ORDERING RECORD, ETC.

IN THE MATTER OF THE

Alteration of The John E. Jeffers, Sr.

Public Road.

Office of County Commissioners,

Belmont County, Ohio

The Board of County Commissioners of Belmont County, Ohio, met in Regular Special session on the 2nd day of March, 1964, at the office of County Commissioners with the following members present:

Wm H. Dorsey

Austin C. Furbee

Louis Salvador

Mr. Dorsey moved the adoption of the following Resolution:

WHEREAS, This day this matter came on to be heard on the report, survey, plat and detailed and accurate descriptions as filed by the County Engineer, and said report having been read in open session, the Board proceeded with the hearing of testimony bearing upon the necessity of the said improvement for the public convenience or welfare and offered either for or against going forward with the proposed improvement by interested persons; and

WHEREAS, Said Board has considered said report and all the testimony offered, and all the facts and conditions pertaining to said matter; therefore, be it

RESOLVED, That said Board of County Commissioners do find said improvement will serve the public convenience and welfare; and be it further RESOLVED and determined to proceed with said improvement, it being the opinion of this Board of County Commissioners that the improvement is of sufficient importance to the public to cause the compensation and damages on account thereof to be paid to the persons entitled thereto out of the County Treasury, and such method of payment of compensation and damages is hereby ordered, and be it further

RESOLVED and determined to proceed with said improvement only upon the condition that the compensation and damages or such part thereof as this Board may deem reasonable and just be paid by the landowners owning lands within the vicinity who will be benefited by the improvement, and the balance, if any, be paid out of the County Treasury, it being the opinion of this Board of County Commissioners that the improvement is not of sufficient importance to cause all compensation and damages to be paid from the County Treasury. On failure of such benefited landowners to pay

such compensation and damages as may be adjudged against them by the day of 1964, it is hereby determined that said proposed improvement be abandoned. It is further ordered that there be included in this order and made a part hereof the accompanying schedule setting forth the names of such benefited landowners, a pertinent description of such land and a statement of the amount of such compensation and damages to be paid by the owner, or owners, of each parcel of such land; and be it further

RESOLVED, That said improvement as set forth and defined in said report, survey, plat and detailed and accurate descriptions as filed by the County Engineer be and the same is hereby granted and said road is hereby ordered 60 feet with widths as shown feet in width; and be it further

RESOLVED and determined to proceed with said improvement and the same is hereby granted and said road is ordered

Altered as shown on Plat feet in width, with the following modifications and changes in the route and termini which in our judgment the public convenience and welfare require, and it is hereby ordered that an accurate and detailed description of such modifications and changes be entered on our Journal;

and be it further

RESOLVED, That the County Engineer be and he is hereby directed to cause a record of the proceedings, including the survey and plat and accurate and detailed description of said proposed improvement, to be forthwith entered in the proper road records of said County; and be it further

RESOLVED, That the 1st day of April, 1964, at 11:00 o'clock A.M., at the office of this Board, be and the same are hereby fixed as the time and place for hearing of such claims for compensation and damages as may be filed in writing with the Clerk of this Board on or before said date; and be it further

RESOLVED, That notice of the time and place of such hearing be given by the County Engineer or his Deputy or Assistant, and the Clerk of this Board, as required by law; and be it further

RESOLVED, That this cause be and the same is hereby continued to said date above fixed.

Mr. Furbee seconded the Resolution and the roll being called upon its adoption the vote resulted as follows:

Mr. Wm H. Dorsey Yes

Mr. Austin C. Furbee Yes

Mr. Louis Salvador Yes

Adopted the 2nd day of March, 1964

RESOLUTION—AWARDING ^{NO} COMPENSATION AND DAMAGES

IN THE MATTER OF THE

Alteration of
John E. Jeffers, Sr.
Public Road.
Mead Township

Office of County Commissioners,
Belmont County, Ohio.

The Board of County Commissioners of Belmont County, Ohio, met in Special session
on the 1st day of April, 1964, at the office of County Commissioners
with the following members present:

W^m H. Dorsey
Austin C. Furbee
Louis Salvador

Mr. Furbee moved the adoption of the following Resolution:

WHEREAS, This day the matter of award of compensation and damages to landowners through or upon whose lands said improvement is located, came on to be heard, and the Board finds that notice of the time and place of this hearing has been given to all such owners as provided by law and our former order and the Board has heard all applications for compensation and damages filed herein, and considered all claims of minors and those under legal disabilities; therefore, be it

RESOLVED, That we do find and allow compensation and damages, in amounts as held to be just and equitable to the following landowners, to-wit: None The claim of Dorcas Owens & Samuel F. Workman, Trustees, in the amount of \$300.00, being the only claim filed herein, is rejected.

and be it further

RESOLVED, That, when the amount of compensation and damages is paid to the owners, as herein ordered, or the amount thereof as allowed by this Board is deposited with the Probate Court, upon an appeal being perfected, for the use of the appellants, said improvement described as follows:

"see Plat"

be and the same is hereby established.

Mr. Dorsey seconded the Resolution and the roll being called upon its adoption, the vote resulted as follows:

Mr. Dorsey Yes
Mr. Furbee Yes
Mr. Salvador Yes

Adopted the 1st day of April, 1964.

Geneva Beck