

### ROAD PETITION

For the Establishment of a Road in Mead Township,  
Improvement No. 556 Petitioned for by E. H. Mc Vay and Others

TO THE BOARD OF COMMISSIONERS OF BELMONT COUNTY, OHIO:

The undersigned petitioners resident freeholders of said County, residing in the vicinity of the proposed improvement hereinafter described, respectfully represent that the public convenience requires the  
Establishment of a Public Road on the line hereinafter described and pray that you will institute and order the proper proceedings for said improvement, to-wit: Beginning From Mt. Liberty School District  
to Dilles Bottom outlet, known as the Mt. Liberty School Road.

Dated this 17<sup>th</sup> day of Oct. A. D. 1951

PETITIONER'S NAMES	PETITIONER'S NAMES	PETITIONER'S NAMES
E. H. Mc Vay	George A. Montgomery	
David T. Keyser	J. H. Gibbas	
R. N. Perkins	Raymond Day	
FRANK Postage	Wilber Wiggins	
Louis R. Kalman		
Robert H. Mc Common		
Paul F. Smith		
Paul M. Albright		

KNOW ALL MEN BY THESE PRESENTS:

That we, ..... and .....  
are held and firmly bound unto the State of Ohio, for the use of Belmont County, in the penal sum of .....  
.....Dollars, to the payment of  
which well and truly to be made, we do hereby jointly and severally bind ourselves, our heirs, executors and admin-  
istrators.

Signed by us and dated at .....Ohio, this .....day of  
.....A. D. 19.....

The conditions of the above obligation are such, that WHEREAS, application has been made by.....  
.....and others to the Board of Commissioners of the said  
Belmont County, for the .....of a public road, on briefly the following line, to-wit:

THEREFORE if first, The petition be not granted; or if, second, the Commissioners shall order a portion of the  
compensation and damages to be paid by the petitioners, and the petitioners fail to pay same by the time fixed by the  
Commissioners; then in either such case the said applicants will pay into the treasury of said County the COSTS AND  
EXPENSES incurred in the proceedings of such improvement.

ATTEST:

.....  
.....  
.....

Filed .....A. D. 19.....

St. Clairsville, Ohio, Oct. 22 19.51

The Board of Commissioners of Belmont County, Ohio, met this day in Special session, present Reasbeck, Hardesty, and Furbee Commissioners, and Geneva Beck (Clerk), Auditor and Secretary of the Board, and it appearing that E.H. McVay and others, have filed a petition in the office of the Commissioners of the County, on the 19th day of Oct. 19.51 for the Establishment of a public road, along the following route, to-wit: Beginning

~ See Previous Page ~

the same was this day considered by the Commissioners, and it appearing that said petition is regular and in conformity to law, and that the said E.H. McVay has filed herein a bond as required by law. It is ordered that the 7th day of November 19.51, at 2 o'clock P.M., be fixed as a date to view the same, at which date they will meet at Commencing Point and go over the route of said proposed road.

They also fixed the 19th day of November 19.51, at 11 o'clock A.M., as the date for final hearing at the office of the County Commissioners at which time it will be considered whether said improvement will be granted, and if granted, a time fixed for hearing claims for compensation and damages.

It is further ordered, that notice of the time and place of both such view and hearing be given by publication once a week for three consecutive weeks in the Belmont Chronicle a newspaper published and having a general circulation in the County of Belmont.

Attest:

Geneva Beck (Clerk) County Auditor.

Reasbeck, Hardesty, Furbee Commissioners of Belmont County.

St. Clairsville, Ohio,.....19.....

The Board of Commissioners of Belmont County, Ohio, met this day in.....session,  
present....., and .....Commissioners,  
and ....., Auditor and Secretary of the Board and it appearing

St. Clairsville, Ohio, Nov. 7 1951

The Board of Commissioners of Belmont County, Ohio, met this day in Special session, present Reasbeck, Hardesty, and Furbee Commissioners and Geneva Beck (Clerk), Auditor and Secretary of the Board, and it appearing that in the matter of the Establishment of the public road, petitioned for by E.H. M<sup>s</sup> Vay and others, due and proper notice, proof of which is on file in this office, having been given of the time and place of meeting, to view road petitioned for by E.H. M<sup>s</sup> Vay and others, in the Belmont Chronicle, a newspaper of general circulation in said county required by law, and the former orders of this Board, the Commissioners on this 7<sup>th</sup> day of November 1951, met at the time and place in said notice designated and did view the route of said proposed road improvement, and considering such improvement to be of sufficient public importance, it is ordered that the County Surveyor make a plat and survey of the same and report to the Board in writing on or before the 7<sup>th</sup> day of November 1951, the time set for the hearing, and shall set forth in said report his opinion either for or against the granting of such proposed improvement, accompanied with a statement of the estimated compensation and damages due each person, firm or corporation whose land is to be taken if the proposed improvement is established. Such report shall also state the width of said improvement, which shall not be less than thirty feet XXXXXXXXXX, and also recommend any changes in the improvement, which in his judgment, should be made.

Attest:

Geneva Beck (Clerk)  
County Auditor.

Reasbeck  
Hardesty  
Commissioners.

**SURVEYOR'S REPORT ON ROAD**

Surveyor's Office, Belmont County,

To the Board of Commissioners of Belmont County, Ohio: St. Clairsville, Ohio, March 6 1952

Pursuant to your order dated Nov. 7<sup>th</sup> 1951, I make my report to you as follows, in the matter of the Establishment of the public road petitioned for by E.H. M<sup>s</sup> Vay and others.


- My opinion is That the granting of the improvement but with the following changes, which in my judgment should be made, to-wit: be granted since the road would provide access to Dille's Bottom from Mt. Liberty school district on a grade of approximately 8% with fair horizontal alignment. The present routes available for travel from the Hill section above Dille's Bottom proper, are all steep grades of 20% and with fair horizontal alignment.
- The width should be 60 to 160 feet.
- Estimated compensation and damages, due each person, firm or corporation (with a \* before the name of each minor or other person under disability), to-wit:

NAME	AMOUNT (Written Out)	AMOUNT (In Figures)
------	-------------------------	------------------------

My plat and survey is also attached hereto.


Respectfully submitted,

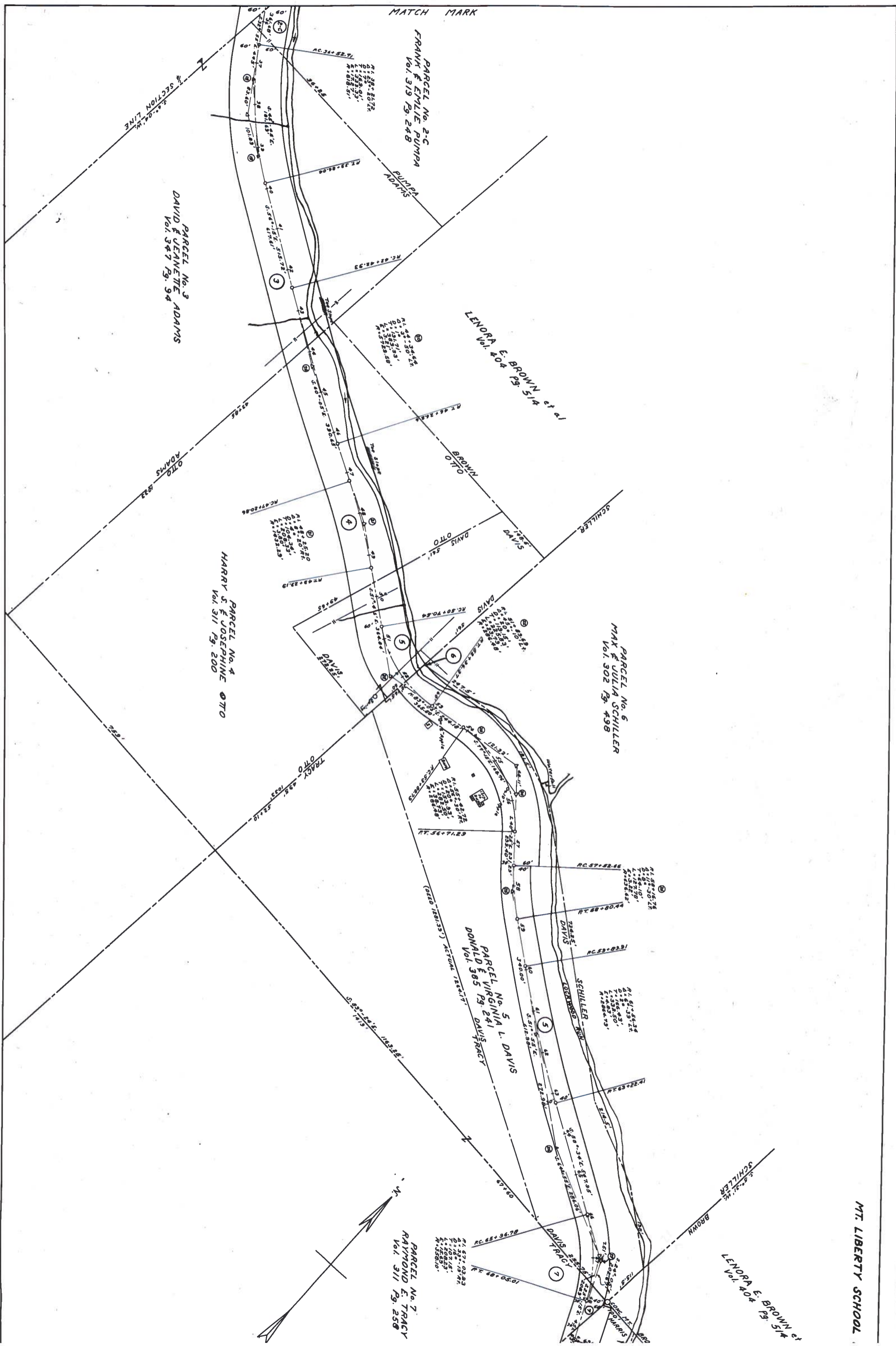












MATCH MARK

PARCEL No. 2-C  
FRANK & EMILIE PUMPHREY  
Vol. 319 Pg. 248

PARCEL No. 3  
DAVID & JEANETTE ADAMS  
Vol. 347 Pg. 94

LENORA E. BROWN et al  
Vol. 404 Pg. 514

PARCEL No. 4  
HARRY S. & JOSEPHINE OTTO  
Vol. 311 Pg. 200


PARCEL No. 6  
MAX & JULIA SCHILLER  
Vol. 302 Pg. 498

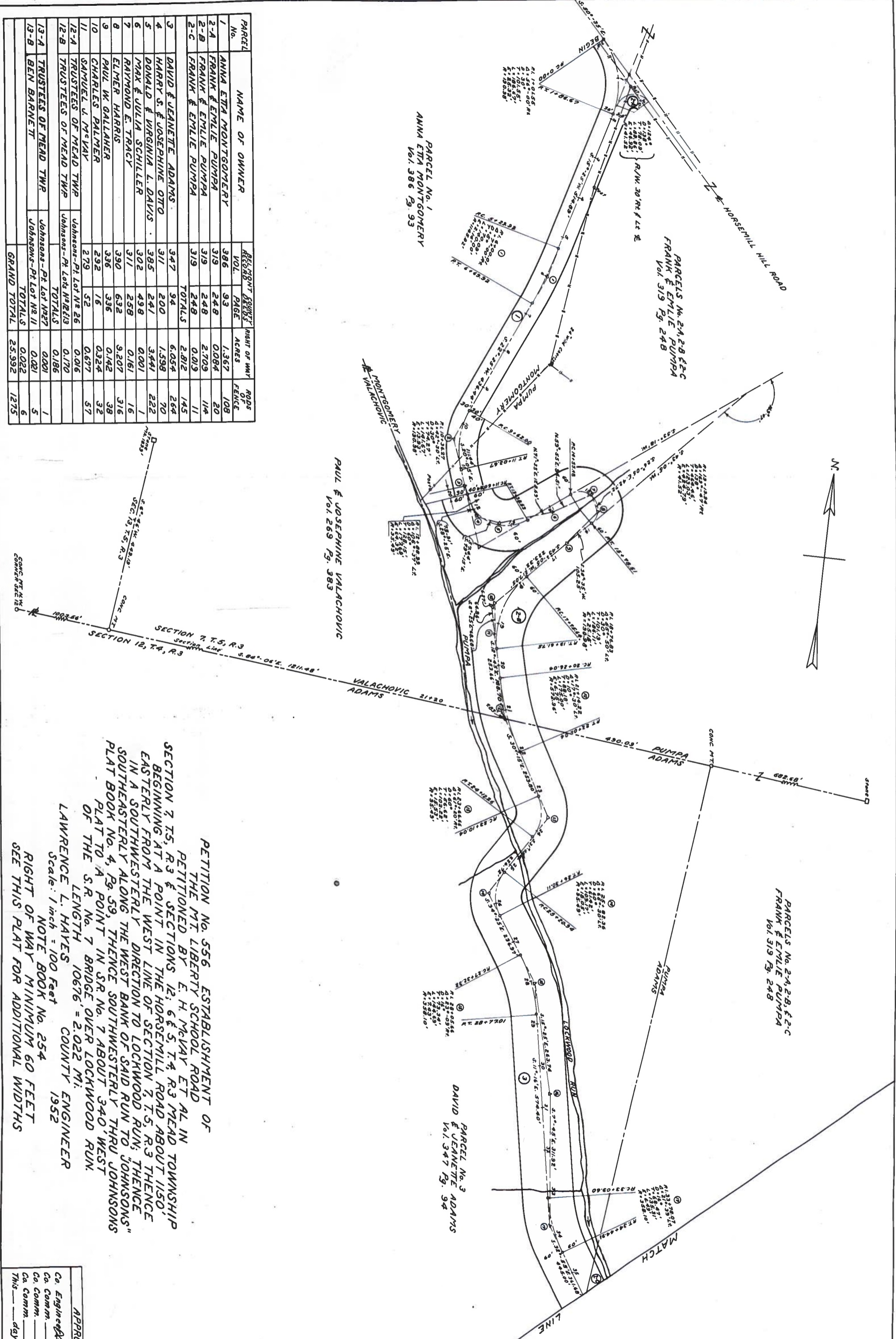
PARCEL No. 5  
DONALD & VIRGINIA L. DAVIS  
Vol. 385 Pg. 241

PARCEL No. 7  
RAYMOND E. TRACY  
Vol. 311 Pg. 258

LENORA E. BROWN et al  
Vol. 404 Pg. 514

MT. LIBERTY SCHOOL





PARCEL No.	NAME OF OWNER	RECORD VOL.	PAGE	RIGHT OF WAY ACRES	RDs OF FENCE
1	ANNA ETA MONTGOMERY	386	93	1.367	108
2-A	FRANK & EMILIE PUMPA	319	248	0.084	20
2-B	FRANK & EMILIE PUMPA	319	248	2.709	114
2-C	FRANK & EMILIE PUMPA	319	248	0.019	11
	TOTALS			2.812	145
3	DAVID & JEANETTE ADAMS	347	94	6.054	264
4	HARRY S. & JOSEPHINE OTTO	311	200	1.598	70
5	DONALD & VIRGINIA L. DAVIS	385	241	3.441	222
6	MAX & JULIA SCHILLER	302	498	0.001	1
7	RAYMOND E. TRACY	317	258	0.161	16
8	ELMER HARRIS	390	632	9.207	316
9	PAUL W. GALLAHER	336	336	0.142	38
10	CHARLES PALMER	292	16	0.324	32
11	SAMUEL V. McVAY	279	52	0.677	57
12-A	TRUSTEES OF MEAD TWP	Johnsons-Pt. Lot N&E 26		0.016	
12-B	TRUSTEES OF MEAD TWP	Johnsons-Pt. Lot N&E 13		0.170	
	TOTALS			0.186	
13-A	TRUSTEES OF MEAD TWP	Johnsons-Pt. Lot N&E 27		0.021	
13-B	BEN BARNETT	Johnsons-Pt. Lot N&E 11		0.021	
	TOTALS			0.022	
	GRAND TOTAL			25.992	1275

PETITION NO. 556 ESTABLISHMENT OF  
 THE MT. LIBERTY SCHOOL ROAD  
 PETITIONED BY E. H. McVAY ET AL IN  
 SECTION 7, T5, R3 & SECTIONS 12, 6 & 5, T4, R3 MEAD TOWNSHIP  
 BEGINNING AT A POINT IN THE HORSEMILL ROAD ABOUT 1150'  
 EASTERLY FROM THE WEST LINE OF SECTION 7, T5, R3 THENCE  
 IN A SOUTHWESTERLY DIRECTION TO LOCKWOOD RUN; THENCE  
 SOUTHEASTERLY ALONG THE WEST BANK OF SAID RUN TO "JOHNSONS"  
 PLAT BOOK NO. 4, Pg. 59, THENCE SOUTHWESTERLY THRU JOHNSONS'  
 PLAT TO A POINT IN SR. NO. 7 ABOUT 340' WEST  
 OF THE S.R. NO. 7 BRIDGE OVER LOCKWOOD RUN.  
 LENGTH 10676' = 2.022 MI.  
 LAWRENCE L. HAYES COUNTY ENGINEER  
 Scale: 1 inch = 100 Feet  
 NOTE BOOK NO. 254  
 RIGHT OF WAY MINIMUM 60 FEET  
 SEE THIS PLAT FOR ADDITIONAL WIDTHS

APPROV  
 Co. Engineer  
 Co. Comm.  
 Co. Comm.  
 Co. Comm.  
 This day 0

Plat of the ..... of a public road in ..... Township.  
Range..... Township..... Section.....

St. Clairsville, Ohio, March 31 1952

The Board of Commissioners of Belmont County, Ohio, met this day in Special session,  
present Hardesty, Reasbeck, and Furbee Commissioners  
and Geneva Beck (Clerk), Auditor and Secretary of the Board, and it appearing that  
in the matter of the Establishment of the public road petitioned for by  
E.H. Mc Vay and others, the same came on to be heard for final hearing in the matter of granting  
said improvement, on this 31<sup>st</sup> day of March 1952, and that notice thereof has been given  
as provided by law, and the former orders made herein, and after having made a view of said proposed road improve-  
ment, and having had the report of the Surveyor read, and heard the protests for and against the same, find that  
said improvement will.....serve the public convenience and welfare and improvement is.....granted,  
and the same is hereby ordered.....

and the 21<sup>st</sup> day of April 1952, at 11 o'clock A. M., is fixed as the date for  
hearing claims for compensation and damages.

And it is further ordered that the Auditor cause notice in writing to be given to the owners through or upon whose  
lands said improvement is established, and this matter is adjourned to said date.

Attest: Geneva Beck (Clerk)  
County Auditor  
Hardesty  
Reasbeck  
Furbee  
Commissioners.

St. Clairsville, Ohio, ..... 19.....

The Board of Commissioners of Belmont County, Ohio, met this day in ..... session,  
present ....., and ..... Commissioners  
and ....., Auditor and Secretary of the Board, and it appearing that  
in the matter of the ..... of the public road petitioned for by.....

..... and others .....  
having given notice in writing of ..... intention to appeal from .....

it is ordered that the amount of ..... appeal bond, the said .....  
being ....., be fixed at \$..... (no bond is required of) and upon the filing of such bond  
the Auditor is to make a transcript of the procedure herein, and file the same in the Probate Court of this County.

Attest:

.....  
.....  
County Auditor. ....  
.....  
Commissioners.

In the Matter of the ..... of a  
Public Road, Improvement No. ....  
Petitioned for by .....  
..... and others.

**AS TO FILING APPEAL BOND**

..... appeals from an order of the County Commissioners of  
Belmont County, made at the ..... session, 19.....,  
of said public road, and has this day filed ..... appeal bond approved by County Auditor.

.....  
County Auditor.

St. Clairsville, Ohio, June 23 1952

The Board of Commissioners of Belmont County, Ohio, met this day in Special session, present Hardesty, Furbee, and Reesbeck Commissioners and Geneva Beck (Clerk), Auditor and Secretary of the Board, and it appearing that in the matter of the Establishment of the public road, Improvement No. 556 petitioned for by E.H. McVay and others, this day this cause came on for hearing in the matter of award of compensation and damages to adjoining landowners and the Commissioners find that notice of the time and place of this hearing has been given to all the owners of land taken for such improvement or abutting thereon, as provided by law, and the former orders herein. That after hearing all applications for compensation and damages filed herein, and considering all claims of minors and those under disabilities, in the judgment of the Commissioners there is awarded and due to the following persons the sums respectively opposite their names.

David and Jeannete Adams	Compensation	\$ 300.00	Damages	\$ 264.00
Elmer Harris and Rosa Harris	Compensation	\$ 360.00	Damages	\$ 316.00
Chas. Palmer	Compensation	\$ 25.00	Damages	\$ 32.00
S.J. McVay and H. McVay	Compensation	\$ 25.00	Damages	\$ 100.00
Ben Barnett	Compensation	\$ 10.00	Damages	\$ 5.00
	Compensation	\$	Damages	\$

The Commissioners further find and are of the opinion that said improvement is of sufficient importance to the public for all of the Compensation and Damages to be paid from the County Treasury.

It is further ordered that a record of the proceedings and the plat and survey be entered upon the road records of this County.

It is futher ordered that upon the compensation and award being paid to the owners as above herein ordered, that the public road described as follows:

be opened as established in Journal July 7, 1952

Attest: Geneva Beck (Clerk) Hardesty Furbee

(COMM. JOURNAL #34 P. 539)

