

ROAD PETITION

For the Establishment of a Road in Somerset Township,
Improvement No. 492 Petitioned for by Hazel Steen and Others.

TO THE BOARD OF COMMISSIONERS OF BELMONT COUNTY, OHIO:

The undersigned petitioners resident freeholders of said County, residing in the vicinity of the proposed improvement hereinafter described, respectfully represent that the public convenience requires the Establishment of a Public Road on the line hereinafter described and pray that you will institute and order the proper proceedings for said improvement, to-wit: Beginning in the township of Somerset, beginning at the lane leading to the Chas. Inhurst residence, on farm owned by said party through Inhurst farm and Cleo M. Miller farm to bridge on Cleo M. Miller farm, intersecting old road at Bridge.

Dated this 26 day of Sept. A. D. 1945

PETITIONER'S NAMES	PETITIONER'S NAMES	PETITIONER'S NAMES
Hazel Steen	Geo. O. Thomas	
Cherst Inhurst	Delta R. Thomas	
Sherman Inhurst	Clarence Inherst	
Glenda Inhurst		
Martha Foster		
Cecil E. Plumly		
R.W. Steele		
Cleo M. Miller		
T. M. Miller		

872
KNOW ALL MEN BY THESE PRESENTS:

That we, _____ and _____
are held and firmly bound unto the State of Ohio, for the use of Belmont County, in the penal sum of _____
_____ Dollars, to the payment of
which well and truly to be made, we do hereby jointly and severally bind ourselves, our heirs, executors and administrators.

Signed by us and dated at _____ Ohio, this _____ day of
_____ A. D. 19____

The conditions of the above obligation are such, that WHEREAS, application has been made by _____
_____ and others to the Board of Commissioners of the said
Belmont County, for the _____ of a public road, on briefly the following line, to-wit:

THEREFORE if first, The petition be not granted; or if, second, the Commissioners shall order a portion of the compensation and damages to be paid by the petitioners, and the petitioners fail to pay same by the time fixed by the Commissioners; then in either such case the said applicants will pay into the treasury of said County the COSTS AND EXPENSES incurred in the proceedings of such improvement.

ATTEST:

Filed _____ A. D. 19____

St. Clairsville, Ohio, Nov. 5 1945

The Board of Commissioners of Belmont County, Ohio, met this day in Special session, present Reasbeck, West, and Hays (absent) Commissioners, and E.E. Taylor, Auditor and Secretary of the Board, and it appearing that Hazel Steen and others, have filed a petition in the office of the Commissioners of the County, on the 5th day of Nov. 1945 for the Establishment of a public road, along the following route, to-wit: Beginning

— See Previous page —

the same was this day considered by the Commissioners, and it appearing that said petition is regular and in conformity to law, and that the said Hazel Steen has filed herein a bond as required by law. It is ordered that the 29th day of Nov 1945, at 10 o'clock 9 M., be fixed as a date to view the same, at which date they will meet at COMMENING Point and go over the route of said proposed road.

They also fixed the 10th day of Dec 1945, at 10³⁰ o'clock 9 M., as the date for final hearing at the office of the County Commissioners at which time it will be considered whether said improvement will be granted, and if granted, a time fixed for hearing claims for compensation and damages.

It is further ordered, that notice of the time and place of both such view and hearing be given by publication once a week for three consecutive weeks in the The Barnesville Enterprise a newspaper published and having a general circulation in the County of Belmont.

Attest:
E.E. Taylor
County Auditor.

Reasbeck
Hays (absent)
West
Commissioners of Belmont County.

St. Clairsville, Ohio,-----19-----

The Board of Commissioners of Belmont County, Ohio, met this day in-----session,
present-----, -----, and -----Commissioners,
and -----, Auditor and Secretary of the Board and it appearing

St. Clairsville, Ohio, Nov. 29 1945

The Board of Commissioners of Belmont County, Ohio, met this day in Special session, present Reasbeck, West, and Hays (absent) Commissioners and E. E. Taylor, Auditor and Secretary of the Board, and it appearing that in the matter of the Establishment of the public road, petitioned for by Hazel Steen and others, due and proper notice, proof of which is on file in this office, having been given of the time and place of meeting, to view road petitioned for by Hazel Steen and others, in the Barnesville Enterprise, a newspaper of general circulation in said county required by law, and the former orders of this Board, the Commissioners on this 29th day of Nov. 1945, met at the time and place in said notice designated and did view the route of said proposed road improvement, and considering such improvement to be of sufficient public importance, it is ordered that the County Surveyor make a plat and survey of the same and report to the Board in writing on or before the 29th day of Nov. 1945, the time set for the hearing, and shall set forth in said report his opinion either for or against the granting of such proposed improvement, accompanied with a statement of the estimated compensation and damages due each person, firm or corporation whose land is to be taken if the proposed improvement is established. Such report shall also state the width of said improvement, which shall not be less than thirty feet XXXXXXXXXX, and also recommend any changes in the improvement, which in his judgment, should be made.

Attest:

E. E. Taylor
County Auditor.

Reasbeck
West
Hays (absent)
Commissioners.

SURVEYOR'S REPORT ON ROAD

Surveyor's Office, Belmont County,

To the Board of Commissioners of Belmont County, Ohio:

St. Clairsville, Ohio, _____ 19____

Pursuant to your order dated _____ 19____, I make my report to you as follows, in the matter of the _____ of the public road petitioned for by _____ and others.

1. My opinion is _____ the granting of the improvement but with the following changes, which in my judgment should be made, to-wit:
2. The width should be _____ feet _____
3. Estimated compensation and damages, due each person, firm or corporation (with a * before the name of each minor or other person under disability), to-wit:

NAME	AMOUNT (Written Out)	AMOUNT (In Figures)
------	-------------------------	------------------------

— See Back of Page —

My plat and survey is also attached hereto.

Respectfully submitted,

870
Hazel Steen Road Petition No. 492

EASEMENT FOR HIGHWAY PURPOSES

KNOW ALL MEN BY THESE PRESENTS:

That I OR WE, the undersigned, OWNERS OF LAND IN SECTION 14 AND 15, TOWNSHIP 7, RANGE 6, SOMERSET TOWNSHIP, BELMONT COUNTY OHIO, dedicate to the COMMISSIONERS OF BELMONT COUNTY, OHIO WITHOUT COMPENSATION a right-of-way 30 FT. WIDE FOR PUBLIC HIGHWAY PURPOSES, IN, UPON AND OVER THE LANDS HEREINAFTER DESCRIBED. THE DESCRIPTION OF THE CENTERLINE HERewith DESCRIBED IS ONLY APPROXIMATE AND IT IS TO BE UNDERSTOOD THAT THE COUNTY ENGINEER WILL MAKE AT A LATER DATE AN ACCURATE SURVEY AND PLOT OF SAID ROAD AND A DEDICATION ON SAID PLOT WILL BE SIGNED BY US.

BEGINNING AT A POINT IN THE CENTERLINE OF A TOWNSHIP ROAD AT THE LAKE LEADING TO THE CHARLES M. INHERST RESIDENCE, SAID POINT OF BEGINNING IS 1200' NORTH AND 600' EAST OF THE S.W. CORNER OF SECTION 15, TOWNSHIP 7, RANGE 6; THENCE EAST 400'; THENCE S. 30° E. 1500' TO A POINT IN THE LINE BETWEEN SECTIONS NO. 15 AND NO. 14. AND ALSO THE LINE BETWEEN THE LANDS OF CHARLES M. INHERST AND WILLARD MILLER. SAID POINT IS 1800' EAST OF THE S.W. CORNER OF SECTION 15; THENCE THROUGH THE LANDS OF WILLARD MILLER S. 34° EAST 1000' THENCE THEREWITH EAST 600'; THENCE THEREWITH N. 70° E. 700' TO THE PRESENT ROAD AT A BRIDGE OVER A SMALL RUN IS ALL THE DISTANCE OF APPROXIMATELY 0.8 MILES.

I OR WE, the undersigned do hereby waive all claims for compensation and damages to our said real estate, that may arise by reason of the construction of this road.

Dated this 10th day of October 1949.

Signed in Presence of

Clyde Bewley

Charles Inherst

Gussee Bewley

Willard Miller


State of Ohio

Belmont County ss:

Before me a Notary Public in and for said County, personally appeared the above name Charles Inherst and Willard Miller

who acknowledged that he, she or they did sign the foregoing instrument and that the same is his, hers or their act and deed.

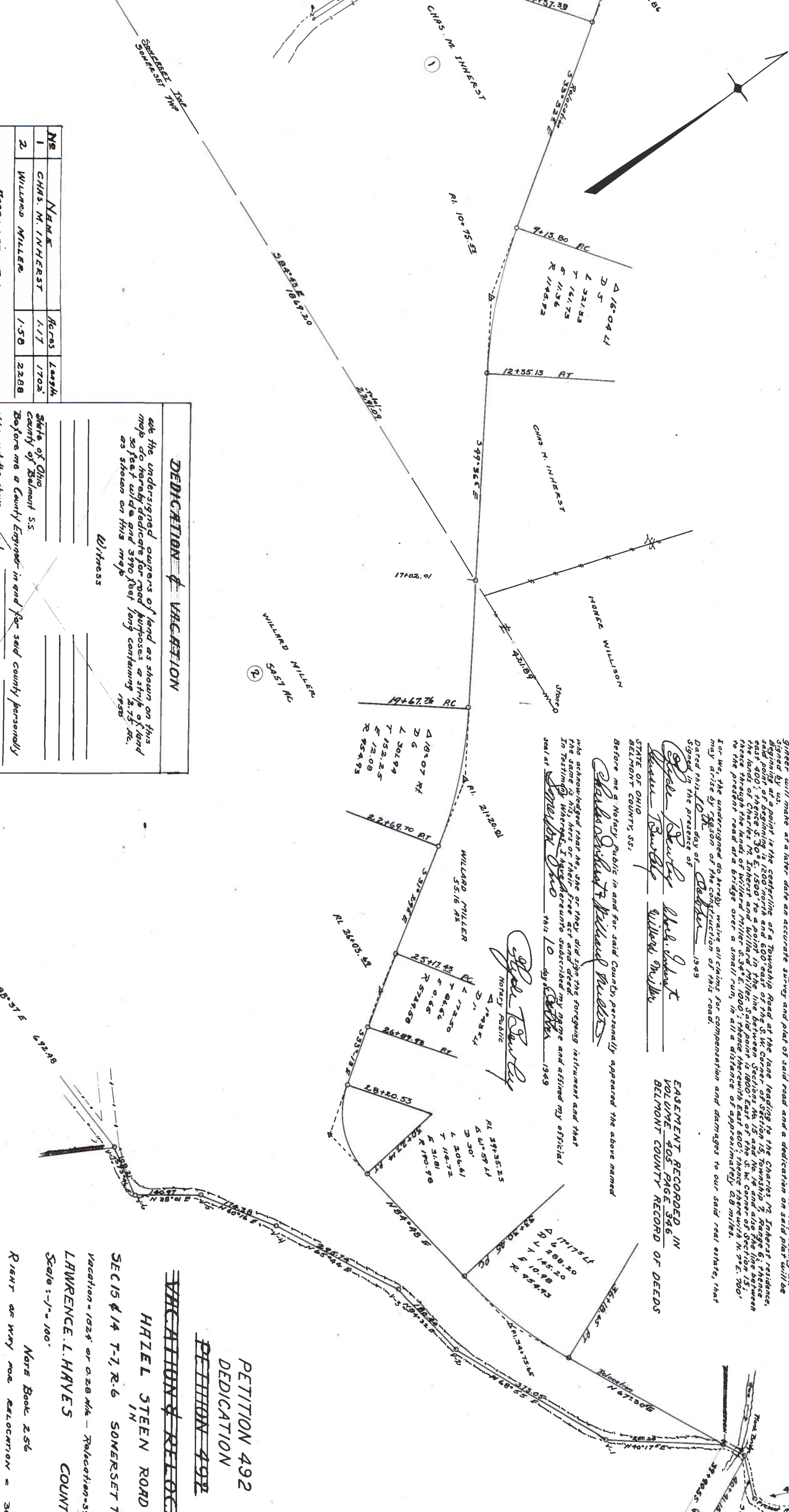
IN TESTIMONY WHEREOF, I have hereunto subscribed my name and affixed my official seal at Somerton, Ohio this 10th day of October 1949.



EASEMENT FOR HIGHWAY PURPOSES

KNOW ALL MEN BY THESE PRESENTS:
 That I or we, the undersigned owners of land in Sections 14 and 15, Township 7, Range 6, Somerset Township, Belmont County Ohio, dedicate to the Commission, Belmont County, Ohio, without compensation a right-of-way 30 feet wide for public highway purposes in, upon and over the lands hereunto described. The description of the centerline herewith described is only approximate and if it is to be a dedication on said plat will be signed by us. Beginning at a point in the centerline of a Township Road at the lane leading to the Charles W. Inherst residence, said point of beginning is 1200 north and 600 east of the S.W. corner of Section 15, Township 7, Range 6, thence S 1/4 Sec. 14, Range 6, T 7 N, R 6 E, 1500 to a point in the line between Sections 14, 15 and 16, and also the line between said Sec. 14, Range 6, T 7 N, R 6 E, 1500 to a point in the line between Sections 14, 15 and 16, thence S 1/4 Sec. 14, Range 6, T 7 N, R 6 E, 1500 to a point in the line between Sections 14, 15 and 16, thence through the lands of William Miller, said point is 1800 East of the S.W. corner of Section 15; thence through the lands of William Miller, 1800; thence north with East 600; thence North with N. 7 E. 700; thence the present road at a bridge over a small run, in all a distance of approximately 0.8 miles.
 For us, the undersigned do hereby waive all claims for compensation and damages to our said real estate, that may arise by reason of the construction of this road.
 Dated this 10th day of October 1949
 Signed in the presence of
 Charles W. Inherst
 William Miller
 STATE OF OHIO
 BELMONT COUNTY, SS:
 Before me a Notary Public in and for said County, personally appeared the above named
 Charles W. Inherst
 William Miller
 who acknowledged that he, she or they did sign the foregoing instrument and that the same is his, hers or their free act and deed.
 In Testimony Whereof, I hereunto subscribed my name and affixed my official seal at London, Ohio this 10th day of October, 1949
 Charles W. Inherst
 Notary Public

EASEMENT RECORDED IN
 VOLUME 405 PAGE 346
 BELMONT COUNTY RECORD OF DEEDS



NO	NAME	Acres	Leasht
1	CHAS. M. INHERST	1.17	1702
2	WILLARD MILLER	1.50	2288

APPROVED BY
 Co. Engineer
 County Comm.
 County Comm.
 County Comm.
 This day of _____ 1952

DEDICATION & VACATION

Let the undersigned owners of land as shown on this map do hereby dedicate for road purposes a strip of land 30 feet wide and 3990 feet long containing 2.75 ac. as shown on this map.

Witness
 State of Ohio
 County of Belmont SS.
 Before me a County Engineer in and for said county personally appeared the above named
 owners of the above land and acknowledge the signing of the above dedication & vacation for the purpose herein set forth, to be their free act & deed - In testimony whereof I hereunto subscribe my name this _____ day of _____ 1950, and further certify that this map is correct & was made from an actual survey.
 Co. Engineer

PETITION 492
 DEDICATION
~~SECTION 492~~

HAZEL STEEN ROAD
 IN
 LAWRENCE L. HAYES COUNTY
 SEC 15 & 14 T-7, R-6 SOMERSET TOWNSHIP
 Vacation - 1924 or a 228 Mils - Relocation - 590
 Scale: 1" = 100'
 Note Book 256
 RIGHT OF WAY AND REALLOCATION = 30'

EASEMENT FOR HIGHWAY PURPOSES

KNOW ALL MEN BY THESE PRESENTS: That I or we, the undersigned, owners of land in Sections 14 and 15, Township 7, Range 6, Somerset Township, Belmont County, Ohio, dedicate to the Commissioners of Belmont County, Ohio, without compensation a right-of-way 30 feet wide for public highway purposes, in, upon and over the lands hereinafter described. The description of the centerline herewith described is only approximate and it is to be understood that the County Engineer will make at a later date an accurate survey and plat of said road and a dedication on said plat will be signed by us.

Beginning at a point in the centerline of a Township Road at the lane leading to the Charles M. Inherst residence, said point of beginning being 1200.00 feet north and 500.00 feet east of the S.W. corner of Section 15, Township 7, Range 6, Belmont County, Ohio, and thence S 30° 15' 00" W 100.00 feet to the centerline of the S.W. corner of Section 15, thence through the lands of Willard Miller S 34° E 1000.00 feet; thence there with East 500.00 feet; thence there with N 70° E 200.00 feet to the present road at a bridge over a small run, in all a distance of approximately 0.8 miles.

I or we, the undersigned do hereby waive all claims for compensation and damages to our said real estate, that may arise by reason of the construction of this road.

Dated this 10th day of October 1949
Signed in the presence of

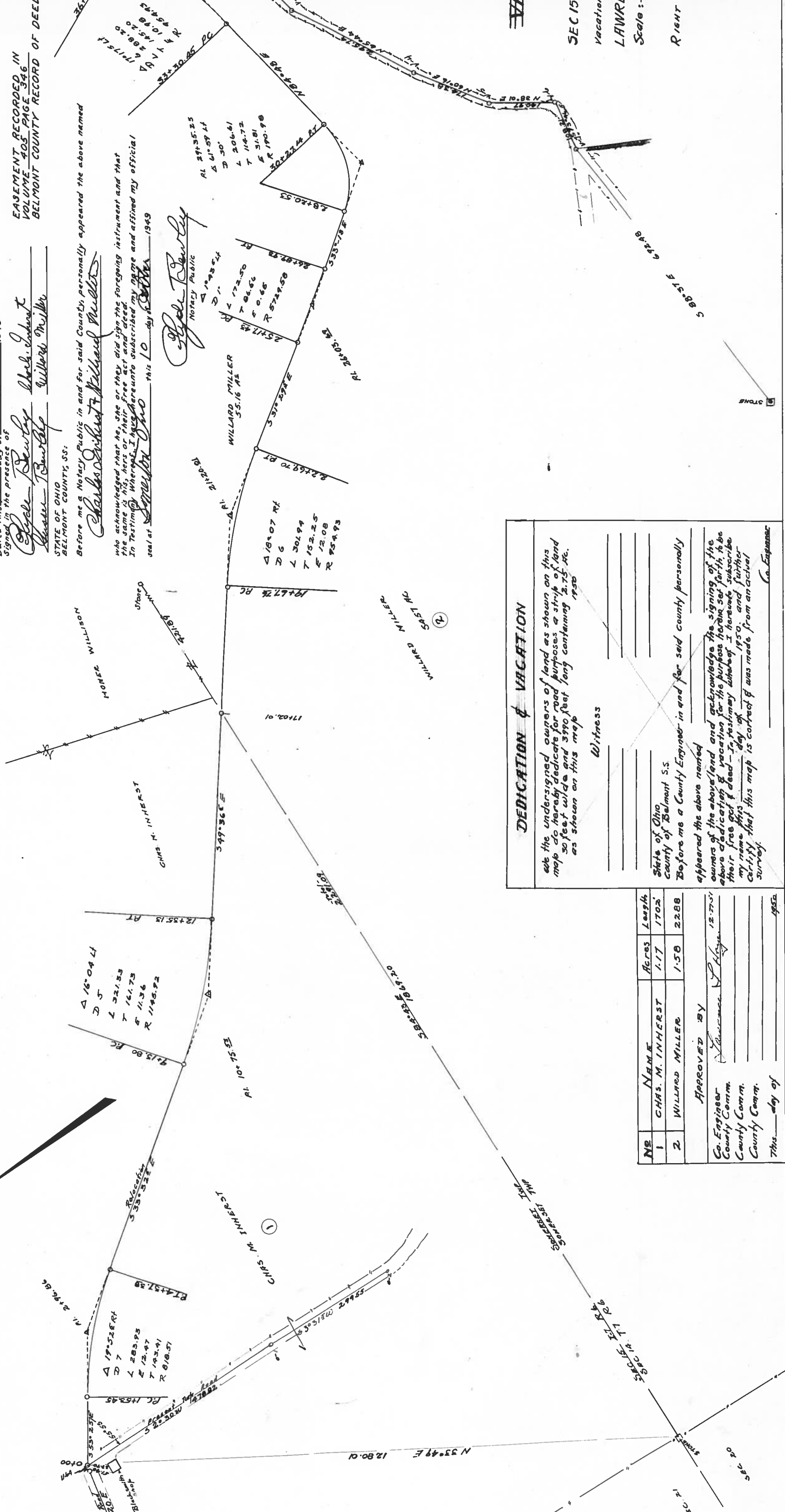
Charles M. Inherst
Willard Miller

STATE OF OHIO
BELMONT COUNTY, SS:

Before me a Notary Public in and for said County personally appeared the above named
Charles M. Inherst & Willard Miller

who acknowledged that he, she or they did sign the foregoing instrument and that the same is his, hers or their free act and deed.
In Testimony Whereof, I hereunto subscribed my name and affixed my official seal at *Somerset Ohio* this 10 day of *October* 1949

John Dewley
Notary Public



DEDICATION & VACATION

Let the undersigned owners of land as shown on this map do hereby dedicate for road purposes a strip of land 30 feet wide and 3990 feet long containing 2.75 ac. as shown on this map.

Witness

State of Ohio
County of Belmont SS.
Before me a County Engineer in and for said County personally appeared the above named
Charles M. Inherst & Willard Miller
owners of the above land and acknowledge the signing of the above dedication of vacation for the purpose herein set forth to be their free act & deed - In testimony whereof I hereunto subscribe my name this 10th day of *October* 1949, and further certify that this map is correct & was made from an actual survey.

Co. Engineer

NO	NAME	Acres	Length
1	CHAS. M. INHERST	1.17	1702
2	WILLARD MILLER	1.58	2288

APPROVED BY
Lawrence V. Hays
Co. Engineer
County Comm.
County Comm.
County Comm.
This day of *October* 1949.

SEC 15
Vacation
LAWRE
Scale :-
RIGHT

St. Clairsville, Ohio, _____ 19__

The Board of Commissioners of Belmont County, Ohio, met this day in _____ session,
present _____, _____, and _____ Commissioners
and _____, Auditor and Secretary of the Board, and it appearing that
in the matter of the _____ of the public road petitioned for by _____
_____ and others _____
having given notice in writing of _____ intention to appeal from _____

it is ordered that the amount of _____ appeal bond, the said _____
being _____, fixed at \$ _____ (no bond is required of) and upon the filing of such bond
the Auditor is to make a transcript of the procedure herein, and file the same in the Probate Court of this County.

Attest: _____

County Auditor. _____

Commissioners.

In the Matter of the _____ of a
Public Road, Improvement No. _____
Petitioned for by _____
_____ and others.

AS TO FILING APPEAL BOND

_____ appeals from an order of the County Commissioners of
Belmont County, made at the _____ session, 19____, _____
of said public road, and has this day filed _____ appeal bond approved by County Auditor.

County Auditor.

Plat of the Establishment of a public road in Somerset Township.
Range 15 + 14 Township 7 Section 6

St. Clairsville, Ohio, _____ 19____

The Board of Commissioners of Belmont County, Ohio, met this day in _____ session,
present _____, _____, and _____ Commissioners
and _____, Auditor and Secretary of the Board, and it appearing that
in the matter of the _____ of the public road petitioned for by _____
_____ and others, the same came on to be heard for final hearing in the matter of granting
said improvement, on this _____ day of _____ 19____, and that notice thereof has been given
as provided by law, and the former orders made herein, and after having made a view of said proposed road improve-
ment, and having had the report of the Surveyor read, and heard the protests for and against the same, find that
said improvement will _____ serve the public convenience and welfare and improvement is _____ granted,
and the same is hereby ordered _____

and the _____ day of _____ 19____, at _____ o'clock _____ M., is fixed as the date for
hearing claims for compensation and damages.

And it is further ordered that the Auditor cause notice in writing to be given to the owners through or upon whose
lands said improvement is established, and this matter is adjourned to said date.

Attest:

County Auditor.

Commissioners.

St. Clairsville, Ohio, _____ 19__

The Board of Commissioners of Belmont County, Ohio, met this day in _____ session, present _____, _____, and _____ Commissioners and _____, Auditor and Secretary of the Board, and it appearing that in the matter of the _____ of the public road, Improvement No. _____ petitioned for by _____ and others, this day this cause came on for hearing in the matter of award of compensation and damages to adjoining landowners and the Commissioners find that notice of the time and place of this hearing has been given to all the owners of land taken for such improvement or abutting thereon, as provided by law, and the former orders herein. That after hearing all applications for compensation and damages filed herein, and considering all claims of minors and those under disabilities, in the judgment of the Commissioners there is awarded and due to the following persons the sums respectively opposite their names.

_____	Compensation	\$_____	Damages	\$_____
_____	Compensation	\$_____	Damages	\$_____
_____	Compensation	\$_____	Damages	\$_____
_____	Compensation	\$_____	Damages	\$_____
_____	Compensation	\$_____	Damages	\$_____
_____	Compensation	\$_____	Damages	\$_____

None

None

The Commissioners further find and are of the opinion that said improvement is _____ of sufficient importance to the public for all of the Compensation and Damages to be paid from the County Treasury.

It is further ordered that a record of the proceedings and the plat and survey be entered upon the road records of this County.

It is further ordered that upon the compensation and award being paid to the owners as above herein ordered, that the public road described as follows:

be obtained by easement - Recorded in Vol. 405 P. 346 Belmont County
record of deeds.

Attest: _____

