

# State road Continued

The course and distances of a state road with the plat of the same beginning at Barnesville Belmont County Ohio at the point of intersection where the middle of Main street intersects the middle of Cross street, and ending at a point on the line between the 7<sup>th</sup> and 8<sup>th</sup> Ranges, the same being at the middle of the east end of Main Street Sarahsville Morgan County Ohio

Belmont County  
Beginning

Course	Distance
S. 15 $\frac{1}{2}$ W	52 Rods
S. 29 $\frac{3}{4}$ W	52
S. 54 W	22
N 84 $\frac{1}{2}$ W	48
S 64 W	38
S 23 $\frac{1}{2}$ W	28
S 42 $\frac{1}{2}$ W	62
S 81 $\frac{1}{2}$ W	12
S 88 $\frac{1}{2}$ W	6
	320
Monument	

Belmont County  
Second Mile

S 88 $\frac{1}{2}$ W	18
S 72 $\frac{1}{2}$ W	31
S 77 W	34
S 32 $\frac{3}{4}$ W	26
S 42 $\frac{1}{4}$ W	34
S 34 $\frac{3}{4}$ W	32
S 52 W	36
S 54 $\frac{1}{2}$ W	32
S 55 W	24
S 58 W	22
S 66 $\frac{1}{2}$ W	24
S 83 W	17

Mile tree W. Oak 36 S. N 52 $\frac{1}{2}$  W  
Distant 60 links

Third Mile

S 84 $\frac{1}{4}$ W	18
N 82 $\frac{1}{4}$ W	22
S 10 $\frac{3}{4}$ W	16
S 19 $\frac{3}{4}$ W	43
S 49 $\frac{1}{2}$ W	18
S 66 $\frac{3}{4}$ W	96
N 87 $\frac{1}{4}$ W	24
N 67 $\frac{3}{4}$ W	18
N 49 W	10
N 80 $\frac{3}{4}$ W	6
S 37 $\frac{3}{4}$ W	28
S 44 $\frac{1}{2}$ W	16
S 51 $\frac{3}{4}$ W	5

Fourth Mile

S 51 $\frac{3}{4}$ W	10
S 54 $\frac{1}{4}$ W	56
S 57 W	16
S 36 W	18
S 33 $\frac{1}{4}$ W	12
S 27 $\frac{1}{2}$ W	37
S 8 W	18
S 21 $\frac{1}{4}$ W	30
S 1 $\frac{3}{4}$ E	22
S 2 $\frac{3}{4}$ W	20
S 16 W	22
S 3 $\frac{1}{4}$ W	24
S 47 $\frac{1}{4}$ W	13
S 48 W	22

Mile tree D. Walnut 14 S.  
N 29 $\frac{1}{4}$  W. distant 76 links

Mile tree Locust 8 S.  
N. E. distant 59 links

281 Record of State Road Continued

Belmont County

Guernsey County

Fifth Mile

S	48 N	2
N	85 1/2 W	5
S	62 1/2 W	9
S	33 1/2 W	5
S	62 1/4 W	12
S	4 1/2 W	56
S	8 1/2 W	24
S	8 1/2 W	20
S	1 W	26
S	28 1/4 W	31
S	24 1/2 W	18
S	17 1/2 W	16
S	9 W	15
S	6 3/4 W	21
S	25 1/2 W	16 rods
and 10. to the Guernsey County line		

Guernsey County

S	25 1/2 W	26
S	23 1/4 W	17 1/2

Mile tree W. Oak 28. S.

Sixth Mile

S	23 1/4 W	10
S	58 1/2 W	9
S	62 1/2 W	8
S	67 3/4 W	8
S	88 1/4 W	7
S	85 1/2 W	10
S	84 3/4 W	11
S	86 3/4 W	12
S	85 3/4 W	14
S	85 W	11
N	74 1/2 W	7
N	61 1/2 W	12
S	23 1/2 W	26
S	9 1/2 W	40

S	26 W	20
S	79 1/4 W	20
S	85 W	36
S	32 1/2 W	38
N	85 1/2 W	1

Mile tree Poplar 18. S  
N 33 1/2 W. distant 56 links

Seventh Mile

N	85 1/2 W	56
N	66 1/2 W	27
S	73 1/2 W	40
S	41 W	27
N	64 1/2 W	58
N	60 1/4 W	35
S	84 1/2 W	23
S	53 1/2 W	20
S	35 W	28
S	25 W	6

Mile tree W Oak 12. S  
S 74 1/2 E. distant 13 1/2 links

Eighth Mile

S	25 1/2 W	31
S	62 1/4 W	46
S	55 1/2 W	25
S	35 W	24
S	15 1/4 W	34
S	17 1/2 W	25
S	21 1/2 W	20
S	34 1/4 W	26
S	19 W	34
S	28 1/4 W	34
S	23 W	21

Mile tree Beech 12 S  
S. 52 1/2 W distant 24 links

# Record of State road Continued

Guernsey County

Guernsey County

## Ninth mile

S	23 W	4
S	10 1/2 W	30
S	15 W	32
S	21 W	45
S	43 1/2 E	86
S	15 1/2 W	10
S	61 W	14
N	6 1/2 W	12 1/2
S	29 W	45 1/2 to
The middle of the crop-street in the Town of Williamsburg thence		
S	29 W	23
S	31 W	18

Guide board post, N 75 1/2 E.  
distant 91 links

## Tenth mile

S	28 1/4 E	16
S	3 1/2 W	20
S	15 1/2 E	18
S	17 1/2 E	12
S	16 E	16
S	31 1/4 E	12
S	16 1/2 E	14
S	18 1/2 W	11
S	25 W	15
S	63 3/4 W	20
S	50 W	61
S	51 1/2 W	36
S	62 1/2 W	12
S	74 3/4 W	10
N	11 1/2 W	34
S	78 1/2 W	13

Mile tree W. Oak 22. I  
S 42 W. distant 34. links

## Eleventh mile

S	31 W	30
S	24 1/2 W	14
S	38 W	46
River fork of Hills creek		
S	38 W	22
S	80 3/4 W	38
S	82 1/4 W	30
N	70 1/4 W	4
S	27 1/4 W	19
S	33 3/4 W	20
S	76 1/4 W	24
S	87 W	13
S	81 W	20
S	00 1/4 W	18
S	17 E	15
S	10 1/2 E	15
S	66 1/2 E	2

Mile tree W. oak 16. I  
S 17 1/2 E distant 27. links

## Twelfth mile

S	78 1/4 W	4
S	66 1/2 W	46
S	80 1/4 W	12
N	00 1/4 W	28
S	41 1/4 W	47
S	46 1/4 W	23
S	53 1/4 W	40
S	37 1/2 W	22
S	2 1/4 W	98

Mile tree B. Walnut 10. I  
N 27 1/2 W distant 76 links

283 Record of State road Continued

Guernsey County

Guernsey County

Thirteenth Mile

Fifteenth Mile

S	2 1/4 W	6
S	3 1/4 W	38
S	16 1/2 W	11
S	16 1/4 W	32
S	35 3/4 W	28
S	51 3/4 W	9
S	76 1/2 W	30
S	33 1/2 W	30
S	55 W	28
S	33 W	26
S	31 1/2 W	26
S	64 1/4 W	24
N	54 3/4 W	13
N	66 1/4 W	14
N	83 W	3

N	79 1/4 W	31
N	87 W	19 1/2
S	18 W	4
Seneca fork of Willscreek		
S	18 W	30
S	68 W	32
S	62 1/2 W	20
S	57 W	35
Gladys fork of Willscreek		
S	74 3/4 W	74
N	74 1/2 W	19 1/2
S	51 1/2 W	30
S	54 1/2 W	18
S	27 1/2 W	7

Mile tree Beech 10 S.  
N 16. E distant 25 links

Mile tree Beech 26 S.  
N 66 1/2 W distant 48 links

Fourteenth Mile

Sixteenth Mile

N	83 W	16
S	39 W	22
S	34 W	36
S	35 3/4 W	16
S	63 1/4 W	14
S	85 1/4 W	18
N	88 3/4 W	10
N	87 1/2 W	14
S	72 1/2 W	40
S	83 W	32
S	89 1/4 W	26
N	57 3/4 W	18
N	48 1/2 W	10
N	50 1/2 W	8
N	30 3/4 W	12
N	78 1/4 W	14
N	79 3/4 W	14

S	27 1/2 W	11
S	26 1/4 W	11
S	9 1/2 W	26
S	25 W	16
S	36 1/2 W	28
S	51 1/2 W	16
S	37 1/2 W	16
S	21 W	18
S	11 W	16
S	22 1/2 W	12
S	85 W	30
S	31 3/4 W	88
S	33 3/4 W	30
S	33 W	26

Mile tree Oak 30 S.  
N 35 1/4 E distant 20 links

Mile tree Beech 12 S.  
N 81 1/2 E. distant 65 links

Record of State road Continued

Guernsey County

Guernsey County

Fourteenth Mile

Nineteenth Mile

S 33 W	33
S 33 W	26
S 44 W	78
S 36 1/2 W	26
S 32 1/2 W	33
S 26 W	18
S 33 1/4 W	36
S 43 W	9
S 66 1/2 W	6
N 82 1/4 W	28
N 64 1/4 W	27

N 23 W	14
N 86 1/2 W	10
N 83 1/4 W	22
S 59 1/2 W	32
S 39 1/4 W	26
S 61 1/4 W	35
N 85 1/4 W	25
N 52 1/4 W	32
N 89 1/2 W	37
S 69 W	8
S 83 1/4 W	12
N 76 W	25
S 61 1/4 W	33

Mile tree, W Oak 24 S.  
S 86 W distant 31 1/2 links

Mile tree Sugar 14 S.  
S 15 1/2 E distant 31 links

Eighteenth Mile

Twentieth Mile

N 64 1/4 W	10
N 79 W	19
N 78 1/2 W	16
N 68 1/4 W	20
N 66 1/2 W	10
S 42 W	20
S 41 1/2 W	26
S 35 W	16
S 58 1/2 W	18 1/2
S 40 1/4 W	8
S 46 1/2 W	28 1/2
S 53 1/4 W	10
S 36 3/4 W	30
S 58 1/2 W	21
N 68 W	16
N 23 W	14
N 24 3/4 W	7

S 61 1/4 W	5
N 71 1/4 W	26
S 46 W	30
Town of Mount Ephraim	
S 46 W	18
S 20 W	25
S 6 1/4 E	29
S 3 1/4 E	15
S 11 W	44 1/2
S 32 W	25 1/2
S 25 1/2 W	27
S 27 1/4 W	46
S 30 1/2 W	11
S 68 3/4 W	18

Mile tree, W Oak 24 S.  
N 48 E distant 39 links

Mile tree, W Oak 30 S.  
S 5 E distant 19 links

285 Record of State road continued

Guernsey County

Twentyfirst Mile

S 68 3/4 W	6
S 29 1/2 W	34
S 41 1/2 W	9 = 16 <sup>links</sup> county line
S 41 1/2 W	18 = 4
S 50 1/2 W	14
S 86 W	28
S 84 W	35
S 27 1/4 W	14
S 19 W	37
S 35 1/4 W	26
S 16 W	34
S 17 W	40
S 26 1/2 W	21

In Monroe County

Monroe County

Twentythird Mile

S 6 1/2 W	75
S 56 3/4 W	23
S 70 1/2 W	28
S 25 W	8
S 34 W	30
S 60 1/4 W	40
S 63 1/4 W	4
S 67 W	47
S 78 1/4 W	32
S 79 1/4 W	33

Mile tree. Sugar 16 J.  
S 25 1/2 E. distant 42 links

Mile tree Beech 8 J.  
N 80 E. distant 10 links

Monroe County


Twentysecond Mile

S 21 1/4 W	28
S 45 W	35
S 41 W	44
S 18 1/2 W	55
S 33 1/4 W	22
S 45 1/4 W	21
S 62 W	16
S 36 W	39
S 22 1/2 W	42
S 6 1/2 W	18

Mile Monument

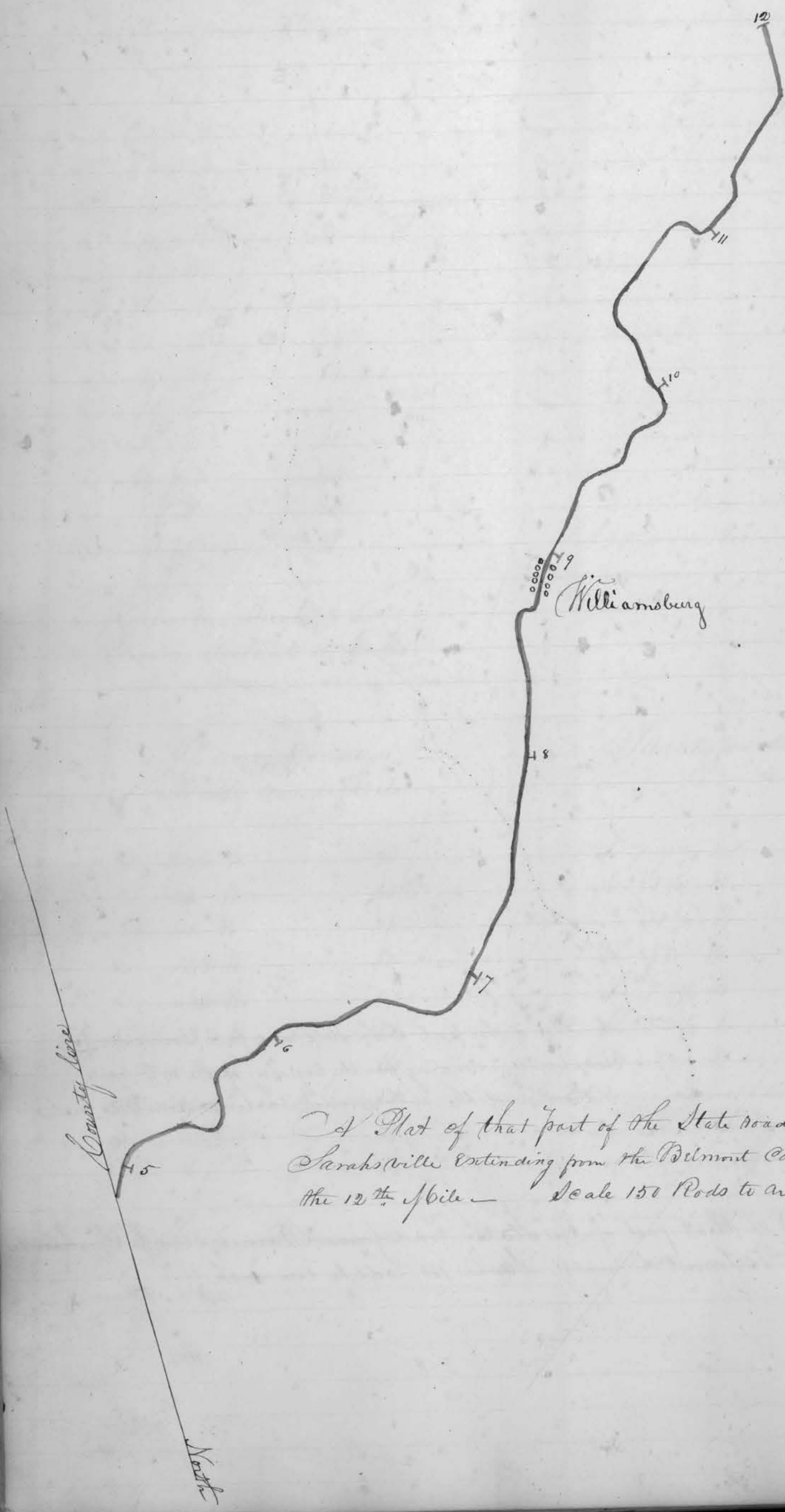
Twentyfourth Mile

S 79 3/4 W	5
N 85 1/4 W	30
N 71 1/4 W	36
S 88 W	24
S 72 1/4 W	7
S 52 1/4 W	24
N 89 W	36 to the middle of the east end of Main Street, Savannahville. Morgan County Ohio



A Plot of that part of the State road from Barnesville to Sarahville  
within Belmont County. Scale 150 Rods to an inch

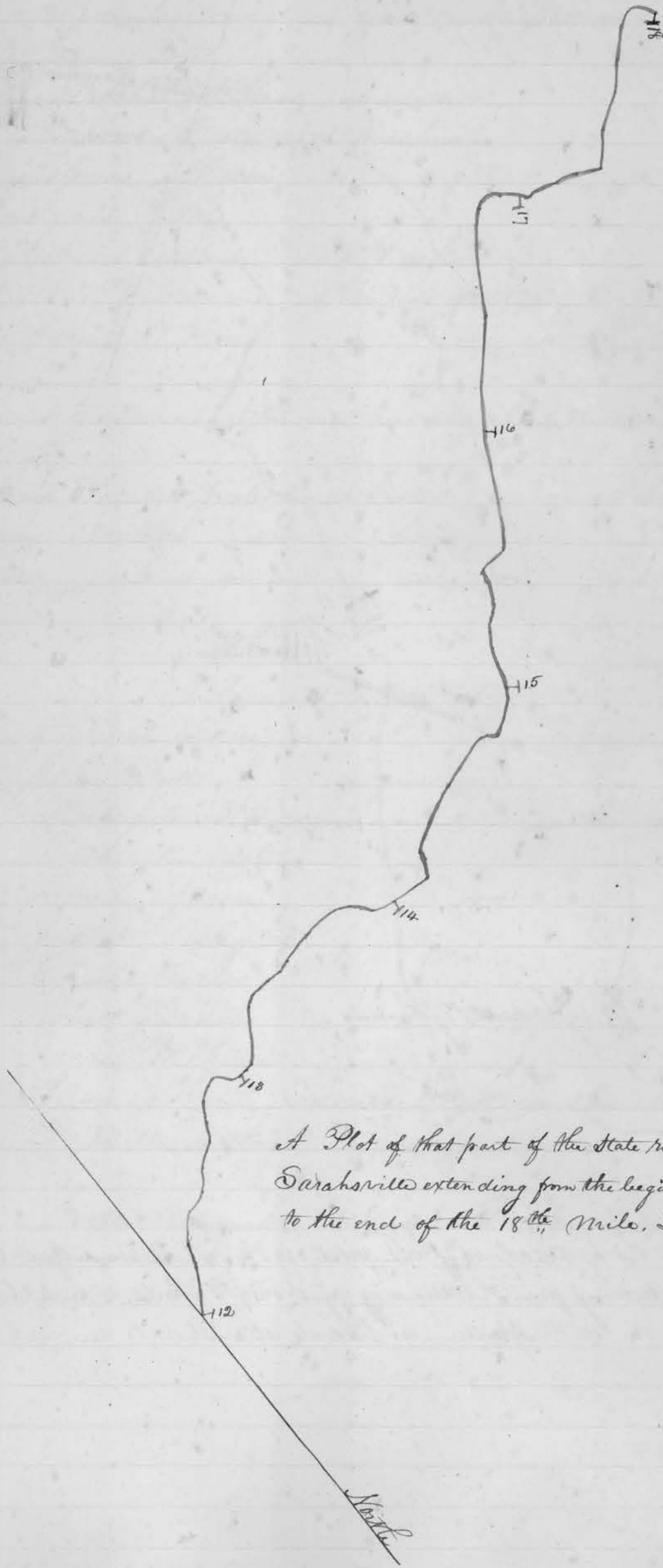
Record of State road Continued



A Plat of that part of the State roads from Barnersville to  
 Sarahsville extending from the Belmont County line to the end of  
 the 12<sup>th</sup> Mile — Scale 150 Rods to an inch

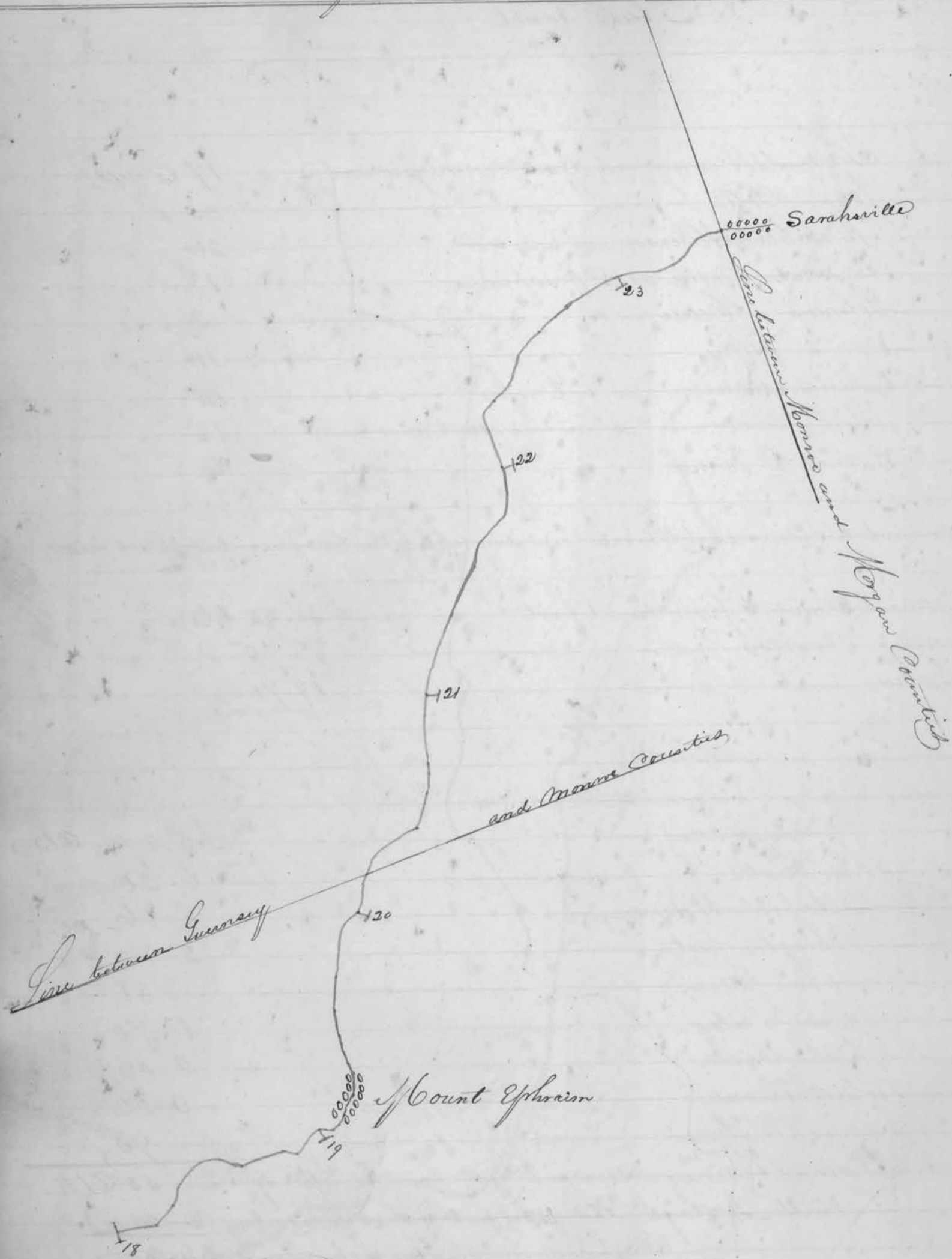


Record of State road continued



A Plot of that part of the State road from Barnesville to Sarahsville extending from the beginning of the 13<sup>th</sup> mile to the end of the 18<sup>th</sup> mile. Scale 150 Rods to the inch

# Record of State road continued



Q A Plot of that part of the State road from Barnesville to Sarahville extending from the beginning of the 19<sup>th</sup> Mile to Sarahville  
Scale 150 Rods to an inch