

Sixteen miles to Sheepport in Harrison County

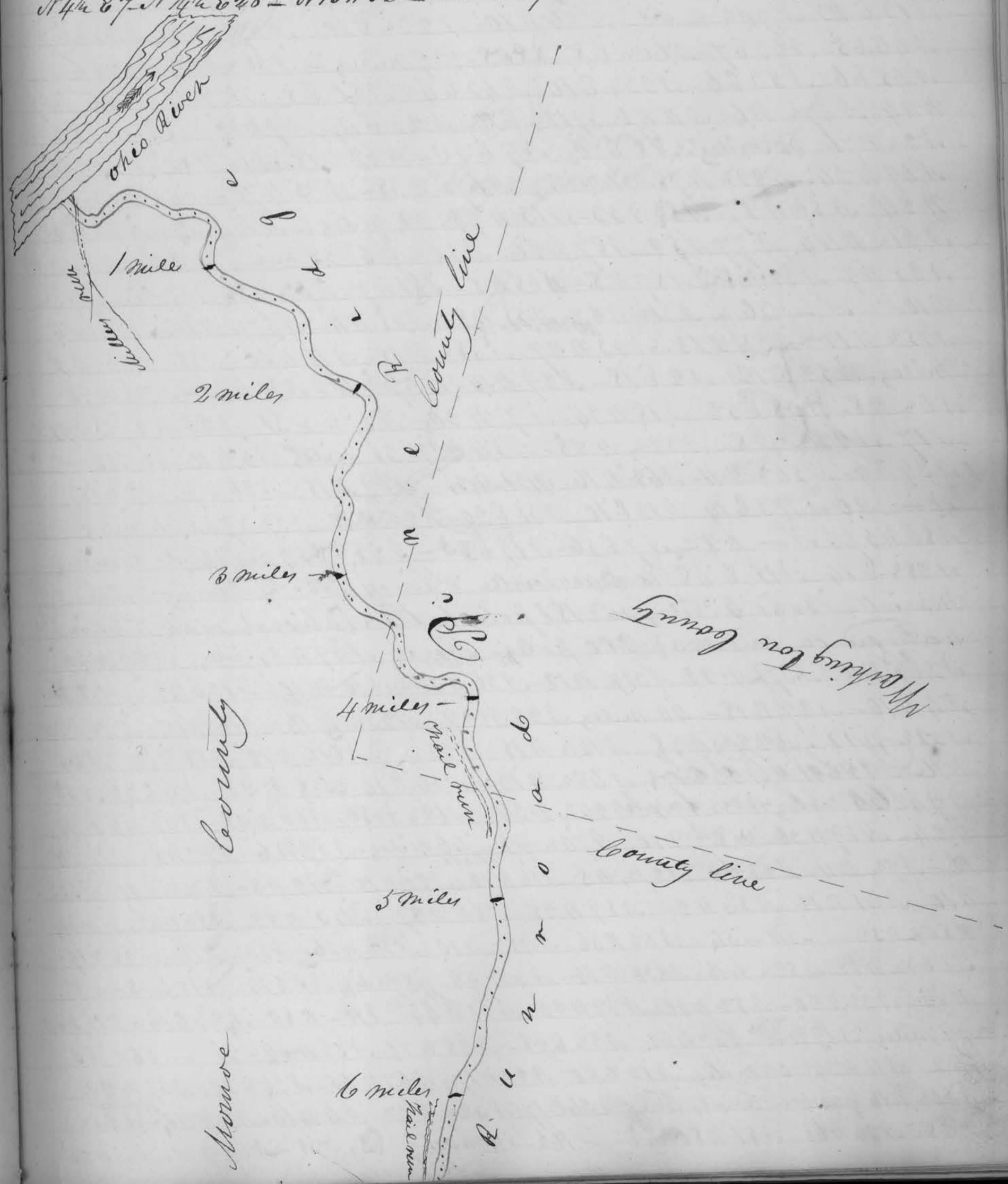
N19 W8 - N14 W8 - N16 - N32 E34 - N - 16 - N38 W17 - N64 W22 - N14 W20
 N7 W18 - N20 E13 - N1 E18 - N24 W37 - 3 miles - N20 W28 - N41 W20 - N23 W20
 N88 W38 - N67 W22 - N53 W24 - County line Washington N3 E17 - N31 E10
 N18 W12 - N6 W9 - N70 W5 - N63 W7 - N95 W6 - N60 W6 - N52 W13 - N7 W
 N21 - N82 W7 - N79 W6 - S48 W7 - S36 W6 - S56 W5 - S50 W7 - S62 W6
 N86 W5 - 4 miles N65 W6 - N57 W6 - N39 W5 - N15 W6 - N20 W5 - N14 W6
 N11 W4 - N7 W6 - N9 W4 - N5 E3 - N18 E10 - N2 E10 - N11 W10 - N10 W14
 N18 W7 - N43 W16 - N48 W61 County line Washington - N35 W36 - N20 W20 -
 N3 W22 - N6 E24 - N13 W18 - N19 W53 - 5 miles N26 W64 - N5 W32 -
 N6 E49 - N5 W34 - N7 W30 N5 W43 - N15 E35 - 6 miles - N18 E32 N7
 W47 - N10 W16 - N15 W32 - N8 W30 - N14 W20 - N15 W14 - N45 W31
 N71 W14 - N53 W7 - S87 W10 - N32 W11 - N5 W6 - N2 W6 - N11 W6 -
 N7 W9 N11 E6 - N36 E6 - N61 W6 - N25 W11 - 7 miles - N28 W9 - N19 W17
 N9 E21 - N51 E24 - N26 E18 - N39 W94 - N32 W140 - 8 miles N8 W45
 N83 W6 - N59 W6 - N2 E26 - N64 W44 - N32 W80 - N11 W24 - N14
 W16 - N8 E20 - N10 W22 - N20 W20 - N46 W38 9 miles - N57 W26 - N38 W17
 N22 W24 - N15 E44 - N36 W43 - N43 W46 - N15 W10 - N21 W26 - N63 W15
 N68 W29 N42 W69 - 10 miles - N55 W36 - N42 W37 - N41 W22 - N12 W14
 N14 E11 - N31 W12 - N8 E10 - N52 E16 - N59 E18 - N24 W8 - N77 W7
 N81 W6 - S85 W12 - N70 W12 - N60 W11 - N44 W8 - N54 W8 - N75 W6
 11 miles N23 E4 - S79 E8 - N64 W27 - N71 W20 - N44 W30 - N71 W11 - N68 W10 -
 N58 W11 - N54 W9 - N37 W9 - N15 W9 - N16 E10 - N32 E8 - N19 E9 - N15 E10 - N
 27 E12 - N17 E10 - N5 W15 - N1 W40 - N - 8 - N9 E16 - N20 W23 - 12 miles
 N6 W15 - N18 W24 - N29 W13 - N27 W18 - N29 W14 - N76 W26 - N40 W22 -
 N13 W17 - N1 W22 - N2 W17 - N W20 - N15 E26 - N - 30 - N E22 - N13 W25
 N24 W22 - 13 miles - N16 W18 - N5 E25 - N14 E16 - N9 E24 - N45 W13 - N62 W16
 N81 W24 - S66 W24 - N67 W19 - N56 W22 - N45 W16 - N42 W14 - N40 W28
 N3 E36 - N27 W18 - 14 miles N15 W16 - N21 W27 - N27 W30 - N10 W42 - N39 W61
 N49 W16 - N12 W24 - N46 W18 - N80 W20 - N60 W24 - N56 W36 - 15 miles -
 N24 E11 - N30 E9 - N8 E8 - N14 E7 - N12 E8 - N16 E11 - N30 E6 - N22 E5 - N16
 E14 - N15 W10 - N16 W28 - N50 W14 - S24 W3 - S18 E12 - S6 W12 - S63 W6
 N60 W25 - N66 W6 - N68 W26 - S80 W13 - S63 W28 - N69 W17 - N5 W14 - N10 E66
 16 miles - N23 W6 - N23 W8 - N15 W8 - N31 W7 - N17 W12 - N1 E8 - N9 W10 - N15
 W10 - N1 W7 - N3 W9 - N4 E8 - N3 W7 - N3 W7 - N13 E8 - N2 E16 - N3 W25
 N11 E40 - N12 W40 - N31 W20 - N43 W43 - 17 miles - N48 W26 - N22 W34
 N36 E8 - N59 W6 - N27 W24 - N - 20 - N18 E14 - N24 W41 - N24 E30 - N12 W
 E32 - N6 E14 - N20 E226 - 18 miles Woodsfield N70 W48 - N55 W24 - N31
 W18 - N23 W19 - N13 W28 - N2 W32 - 19 miles - N16 W20 - N79 W32 - N89 W22
 S79 W14 - N3 W5 - N26 E8 - N31 E8 - N63 E10 - N29 E11 - N38 E7 - N
 23 E5 - N19 E16 - N24 E10 - N22 E8 - N14 E28 - N16 E28 - N29 E30
 N13 E48 - 20 miles - N1 E42 - N6 W23 - N3 W33 - S77 W30 - N
 48 W18 - N60 W21 - N18 W22 - N4 W14 21 miles - N14 W20 - N50 W7
 N37 W120 - N72 W18 - N56 W42 - N53 W22 - N53 W20 - N34 W100
 22 miles - N33 W23 - N52 W16 - N24 W16 - N32 W26 - N24 W24
 N40 W16 - N55 W10 - N63 W25 - N21 W48 - N4 W14 - N18 W31 - N51 W
 23 - 23 miles - N72 W12 - N70 W16 - N35 W8 - N14 E20 - N37 E13 - N7 E12

Record of a state road from the Ohio river opposite

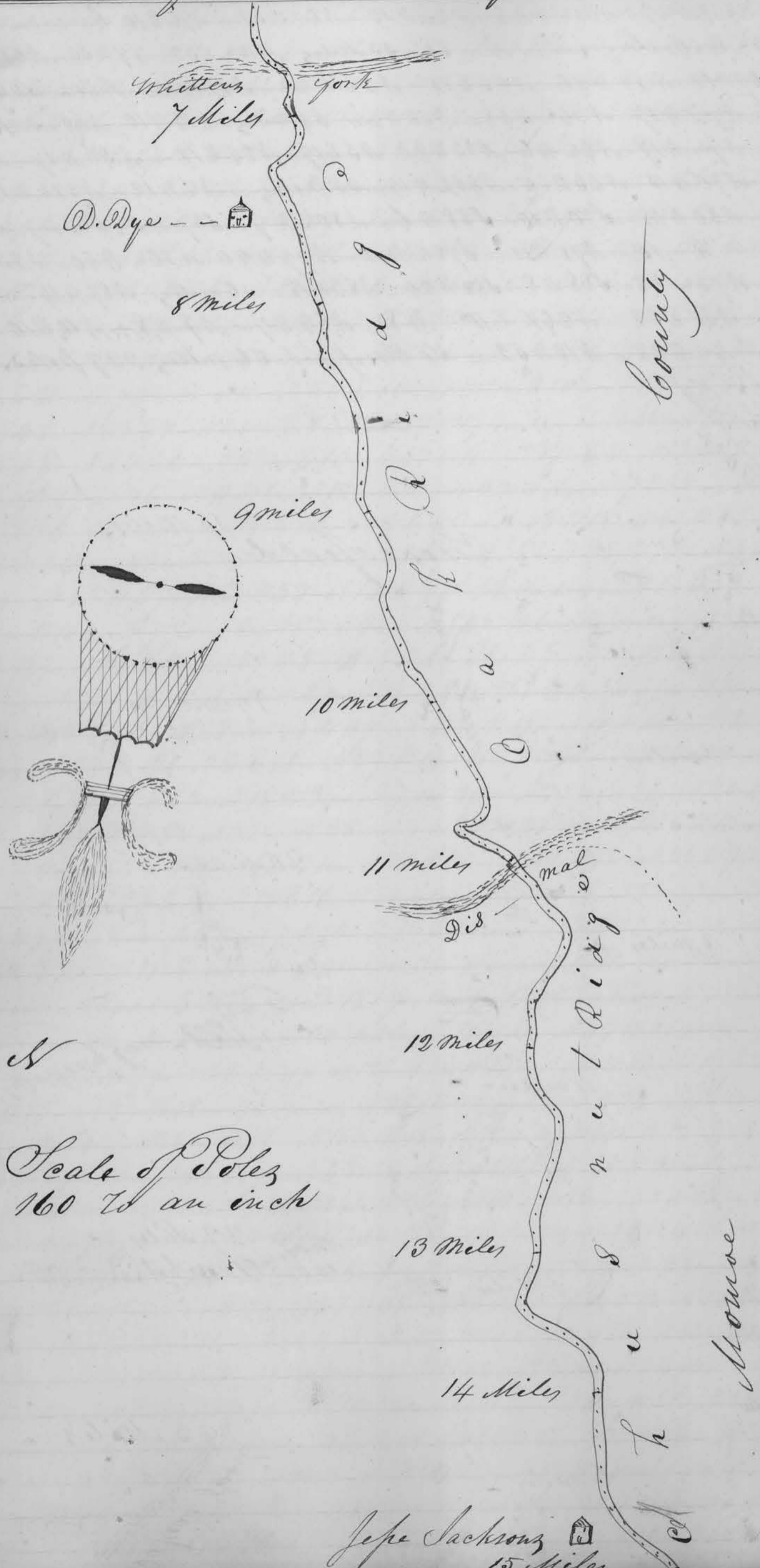
N39W12 - N25W14 - N36E18 - N13E12 - N52W13 - N10W14 - S88E12
 N85E6 - N59E7 - N68E7 - N72E8 - N66E4 - N50E6 - N53E5 - N21E
 N15 - N17W12 - N35W66 - N8E21 - 24 miles, N3E34 - N22W27 - N31
 N41 - N2W6 - N9E8 - N12W13 - N17W7 - N4E14 - N13E22 - N7E20 - N9E
 N50 - N - 141 - 25 miles - N28E57 - N19W24 - N - 120 - N7
 E8 - N31W20 - N31E16 - 26 miles to Malaga - N14E43 - N31E20
 N18W36 - S82W30 - N68W19 - N44W12 - N6W22 - N35E14 - N8E16
 N11E10 - N28E66 - N2E16 - N14W12 - 27 miles - N7E10 - Belmont
 County line - N24W8 - N13E30 - N38E10 - N1E18 - N17E6 - N17E
 E26 - N25E50 - N44E14 - N48E20 - N12E22 - N19E14 - N8E26
 N31E40 - N52E32 - 28 miles - N48E68 - N29E18 - N4W50 - N14E77
 N13E23 - N70E22 - N26E10 - N22E10 - N37E5 - N45E7
 N46E5 - N63E7 - N60E8 - N8E8 - 29 miles - N36E10 - N47E6 -
 N45E6 - N53E6 - N33E10 - N43E4 - N50E8 - N13W35 creek N59
 W24 - N47E6 - N11W6 - N12E10 - N23E16 - N9E34 - N - 80 -
 N2E76 - 30 miles - N8E70 - N9E40 - N42W18 - N61W40 - N45W68
 N49W34 - N22E78 - 31 miles - N67E38 - N38W70 - N45W13 - N32
 W24 - N56W57 - N83W33 - N13W94 - 32 miles - N14E52 - N22W30
 N21E104 - N77W52 - N87W20 - N50E6 - 33 miles, N33W5 - N4E77
 N25W9 - N32W8 - N87W8 - S68W8 - S81W7 - N67W8 - N37W6 - N20E
 W10 - N - 36 - N31E27 - N55W8 - N68W11 - N47E10 - N30W13
 N15E12 - N3E28 - N43W27 - N48E15 - N10W30 - N38E28 - 34
 miles - N52W12 - N2E18 - N29W14 - N27W10 - N30W10 - N23W10
 N4E18 - N38E52 - N18W34 - N7W30 - N17E31 - N20W29 - N75
 W17 - N22E18 - N32E28 - N54W17 - 35 miles - N6W10 - N19W6 -
 N39W4 - N54E11 - N62W16 - N31W34 - N40W18 - N26W9 - N2E18
 N - 20 - N3E14 - N13E10 - N31E30 - N20W40 - N39W74 - 36 miles
 N86W57 - N - 62 - N7E56 - N19E23 - N45E54 and 39 poles 37 miles
 N28E54 - N15E48 to Barnersville. Thence with the bearing of the
 Marietta road 5 miles and 181 poles to the National road - thence
 westward on said road 200 poles - thence N49W25 poles - N29W40
 N46E16 - N37E22 - N31E12 - N36W10 - N16W10 - N13E22 - N2E40
 N4W10 - N27W18 - 44 miles, N22W22 - N33E14 - N16W15 - N18W40
 N32E12 - N22E18 - N14E15 - N20W7 - N61E12 - N58W12 - N24
 W16 - N13E11 - N23E17 - N42E13 - N34E14 - N8W25 - N6E38 - N58
 W24 - 45 miles - N33W74 - N24E34 - N62E86 - N60W28 - N55W23 - N37E
 W24 - N69W36 - S87W10 - N70E18 - 46 miles - N59W6 - N32W8 - N13E11
 W12 - N9E11 - N23W8 - N27E18 - N16W12 - N20W12 - N2W8 - N24E11 - N62E
 W10 - N41W12 - N54W24 - N59W25 - N66W27 - N55W52 - N86W60 - 47 miles
 S80E52 - N - 56 - N62W46 - N45E10 - N32W36 - N50E16 - N28W19
 N63E17 - N82E16 - N83E14 - N4W54 - 48 miles - N3E14 - N15W58 - N8
 W12 - N33W20 - N52W40 - N37W22 - N21W44 - N10E80 - N24E16 - N16W34
 49 miles - N19W30 - N47W62 - N5E28 - N28W24 - N33W34 - N - 56 - N5
 E32 - N16W34 - 50 miles - N13E20 - N21W17 - N67W45 - N44W10 - N39W22
 N30E16 Guerssey County line - N36W17 - N42E37 - N4W16 - N6W110 - N25E
 W28 - N34W68 - N51W80 - N - 168 - 52 miles, N15E38 - N47W20 - N49W26

Sistersville to Freeport in Harrison County

N44 W42 - N31 W49 - N35 1/2 W28 - N43 W12 - N62 W32 - N16 E10 Harrison County
 line N25 1/2 E30 - Anyroad - N - 30 - 53 miles - N10 1/2 E53 - N9 W30 - N21 W28 - N34
 N22 - N67 W12 - N58 W26 - N23 E58 - N5 1/2 W22 - ~~N15 W10~~ - ~~N40 1/2 W26~~ - ~~N16 W33~~
~~N23 E49~~ - ~~N9 1/2 W17~~ - N34 1/2 W48 - N33 W22 - 54 miles - N15 W10 - N40 1/2 W26 - N16 W33
 N23 E49 - N9 1/2 W17 - N4 1/2 W6 - N33 E20 N3 E19 - N24 E12 - N40 W17 - N9 W24
 N53 W12 - N70 W15 - N43 W30 - N42 1/2 W14 - 55 miles - N38 1/2 W12 - N58 1/2 W12 - N41 W10
 N34 W18 - N80 W14 - S70 W10 - S88 W6 - N80 1/2 W9 - S87 W5 - S63 W7 - S44 W6
 N67 W18 - W - 15 - N75 W12 - S78 1/2 W10 - N77 W20 - N56 1/2 W40 - N53 W24
 N87 W30 - N76 1/2 W8 - S88 W8 - S82 W20 - N83 W18 - 56 miles - N89 W14 - N65 W12
 N1 1/2 W18 - N30 E32 - N26 1/2 E11 - W8 - N64 W9 - N8 W8 - N10 E10 - N17 1/2 E8
 N4 1/2 E7 - N14 1/2 E28 - N13 W52 - To Freeport 56 miles 229 poles. (11)



Records of a State Road from The Ohio river



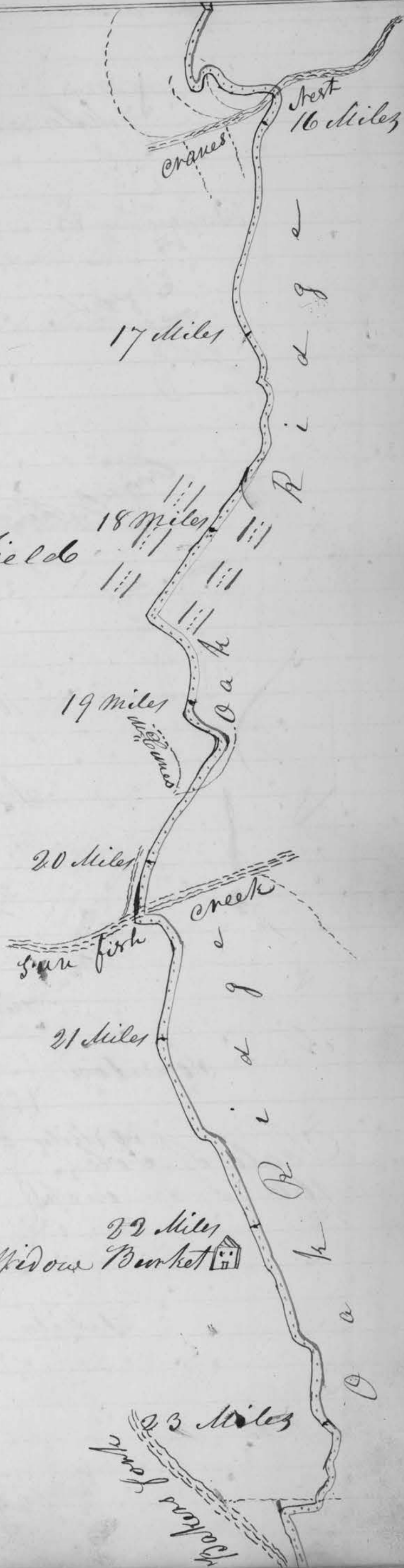
Opposite to Sistersville to Freeport

Monroe County

Monroe

Woodsfield

County



Record of a State road from the Ohio River

24 miles

Monroe

25 miles

St. Anthony

26 miles

Malaga

County line

27 miles

28 miles

S. Andrews

29 miles

Captina creek

Somerton

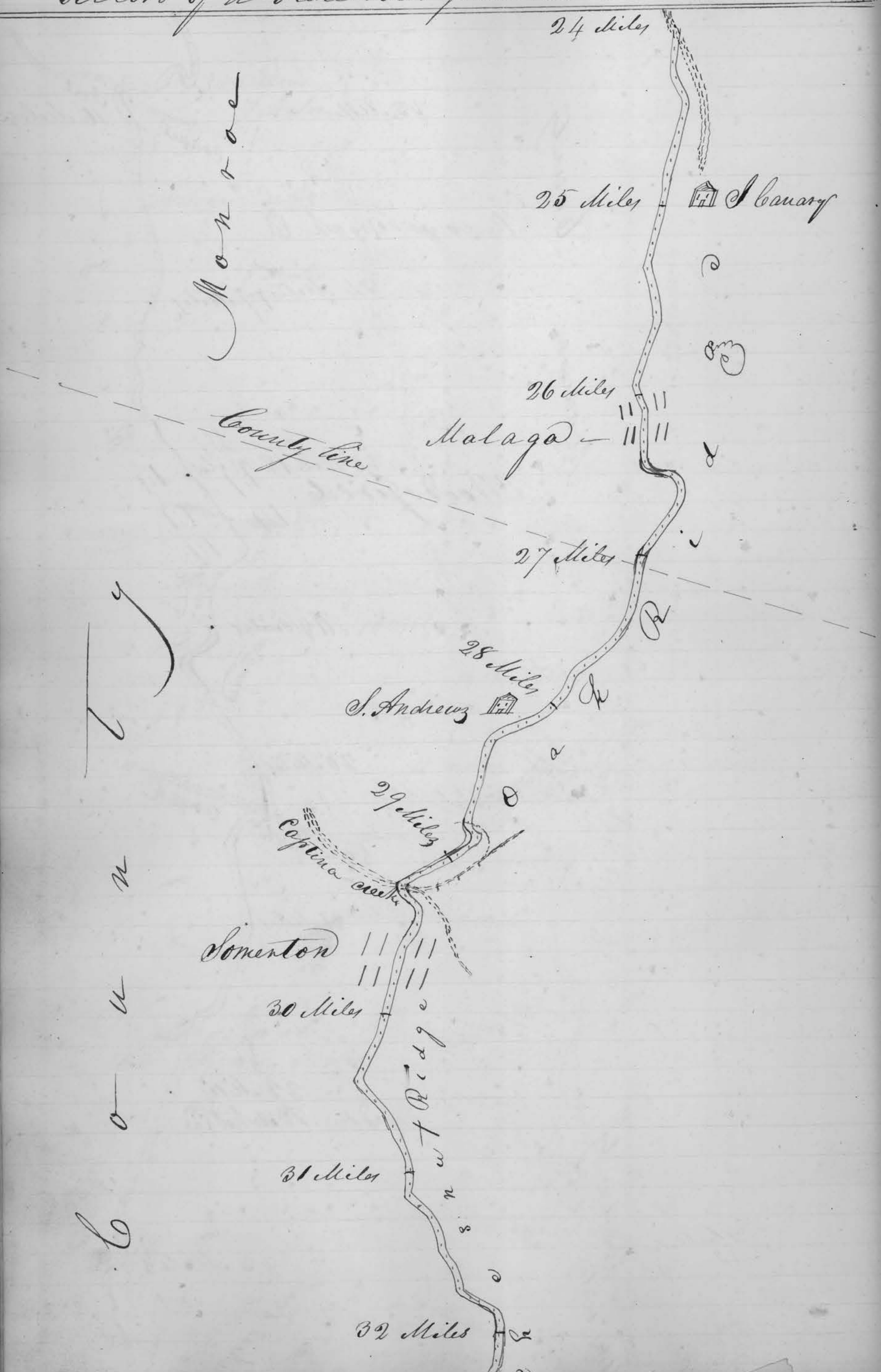
30 miles

31 miles

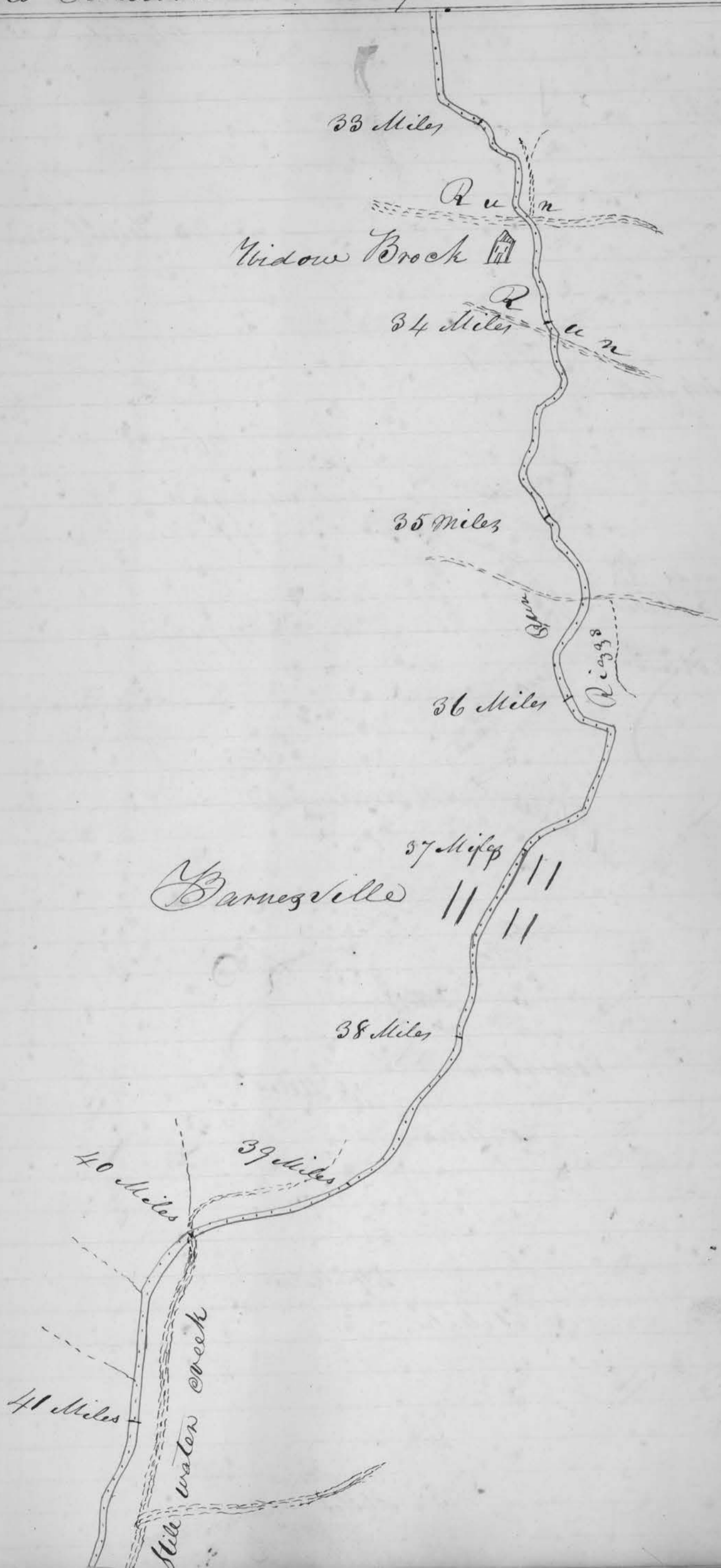
W. + Ridge

32 miles

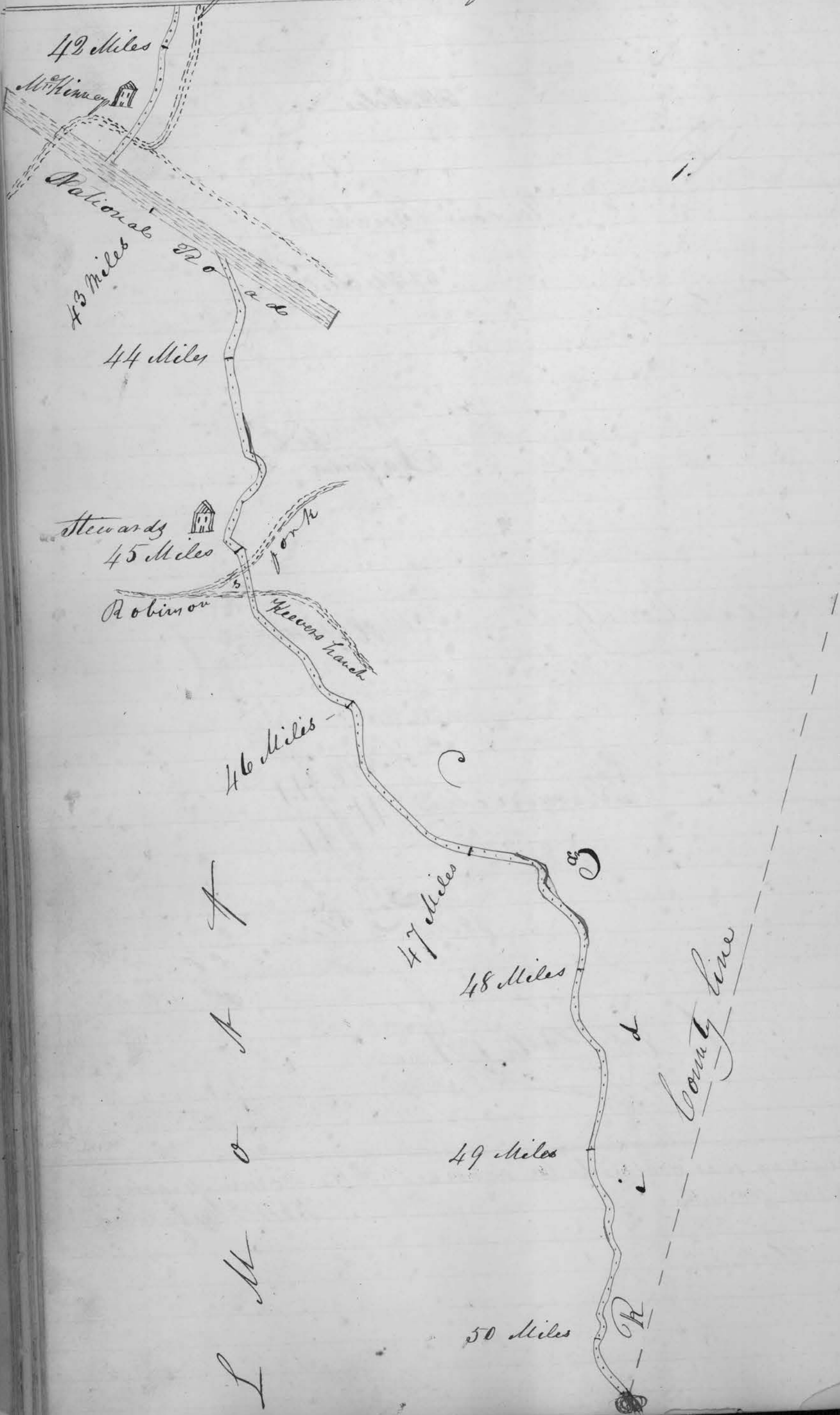
6000000



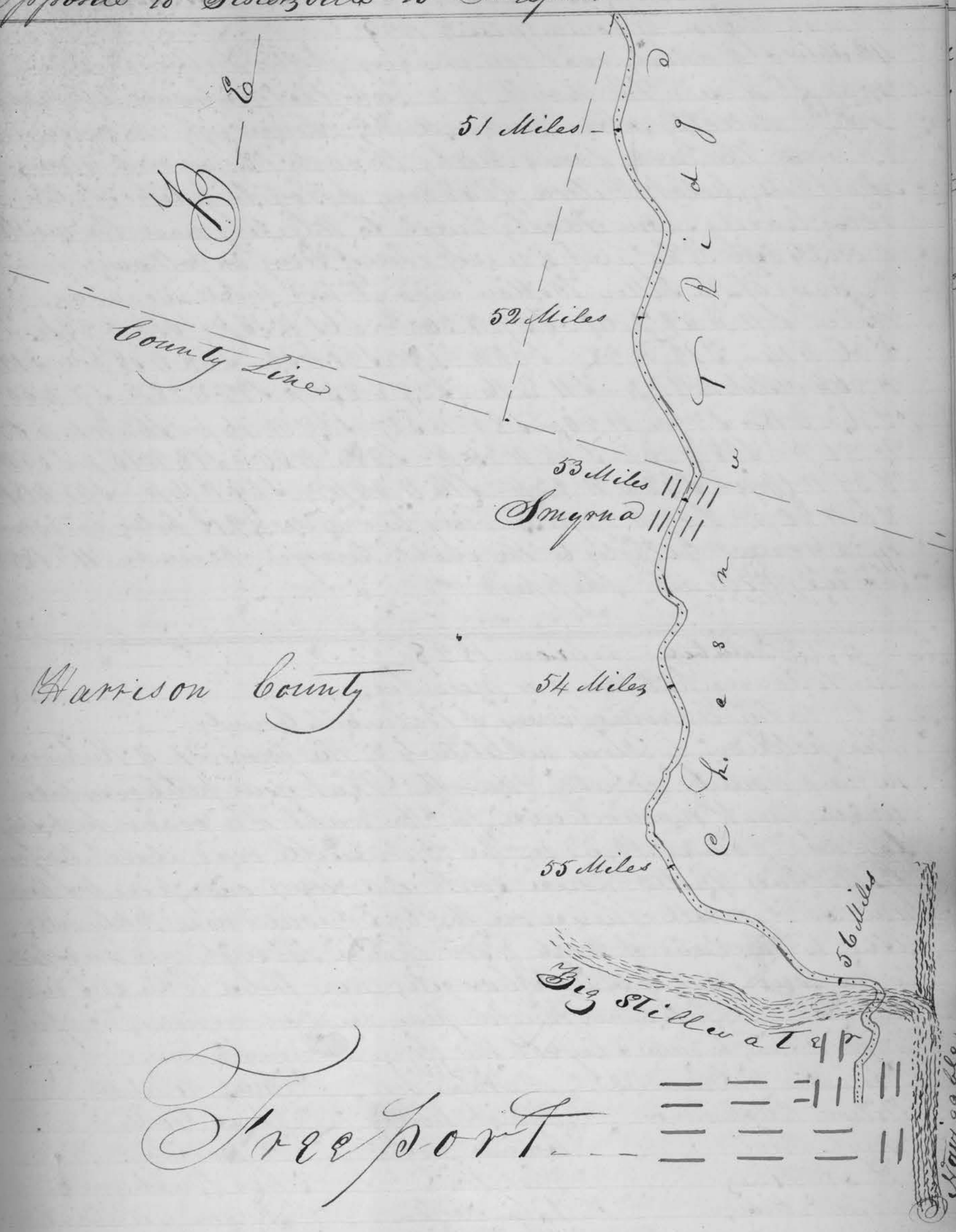
Opposite to Sistersville To Freeport



Record of a State road from The Ohio River



Opposite to Sistersville to Freeport



The foregoing was ordered to be recorded by the commissioners of Belmont county
 Wm. W. Keely clerk

Records of County roads established at March Session 1829

March Session of Commissioners 1829
 Record of a county road commencing at the Dillies Bottom road at a near the mouth of a run that puts into McMahans creek directly above Henry Meeks, thence up said run through the lands of said Meeks, through the lands of James Markhall, Melot, Wilson, Gladden, & Loy to intersect the road leading from Jacobz Tugh to Wheeling near the mouth of Auth run. The plat & survey thereof being as follows. —
 Beginning at the Dillies Bottom road at two small sycamores thence S 11 E 52 poles. S 29 N 20 P. S 61 N 15 p. S 15 N 29 p. S 36 N 14 — S 12 N 28 — S 31 N 26 p. S 21 N 32. S 6 1/2 N 38 poles S 12 N 30 p. S 26 E 24 p. S 11 E 16 — S 29 E 24 — S 22 E 28 p. S 7 N 50 S 46 1/2 N 18 p. S 79 1/2 N 20 p. S 85 N 32 p. S 87 N 46 p. S 62 N 14 p. S 32 1/2 N 20 p. S 38 N 30 p. S 48 N 34 p. S 28 1/2 N 30 — S 18 N 15 p. S 55 N 30 p. S 39 N 14 p. S 42 1/2 N 23 p. S 14 N 24 p. S 39 N 16 p. S 35 N 18 p. S 6 N 20 p. S 47 N 22 poles being two miles & 210 poles laid down on a scale of 20 poles to the inch Surveyed December 11th 1828 by me William Shepperd

December Session 1828

The following petition was presented
 To the Commissioners of Belmont County
 The petition of divers inhabitants of the Township of Kirkwood in said County humbly sheweth. That your petitioners labor under great inconvenience for the want of a road a highway to lead from a Bend in the Barnesville road above Morgan Gillelands Mill thence south of a house occupied by William O Blundell thence on the best ground near Blundells line to the land of Hugh Ford thence through said Fords lane to the lower end of Ralph Congills lane thence to the east end of Mainview your petitioners therefore pray the Commissioners to appoint proper persons to view & lay out the same according to law. —

William O Blundell	Matthew Scott	Hugh Gilleland
Wilson Buchanan	Patrick Conroy	Isaac Willis
Hugh Ford	Conrad Rogers	R Carlile
J A Bines	Thos Weir	Geo Buchanan
John Wilson	John Colier	Morgan Gilleland
Wade Lane	Sam Cleary	John Shannon
John Bines	Law Jenkins	James Hamblet
James Lowe	Isaac Malberry	John Buchanan
John Acton	Hugh Starkey	Westly Gill
Allison Acton	Thomas Gilleland	Humphrey Bate
Isaac Gilbert	Beny Pool	

Which said Petition being read and the Commissioners being satisfied that at least twelve of the signers are freeholders in Belmont County and also the notice required by law had