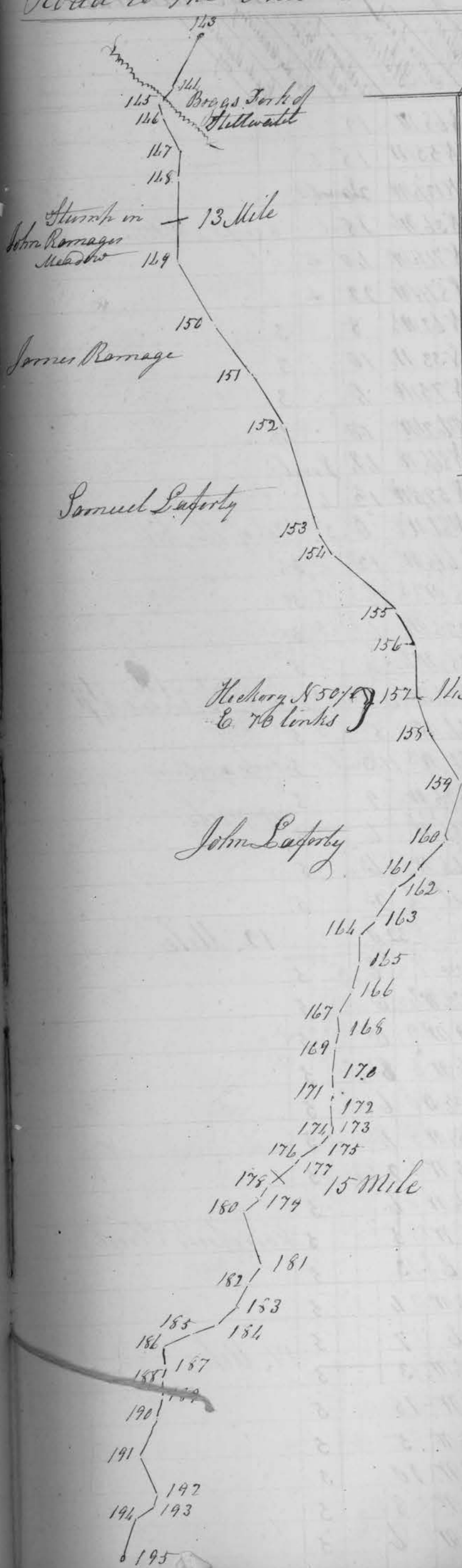



Road to the Ohio Canal - Continued



No. of each Station	Course of each Station	Distance of each Station	Grade when by	Grade ascending
139	N 85 3/4 W	5		5
140	S 89 1/4 W	16	Level	
141	S 77 W	29		
142	N 56 W	13		
143	N 41 W	34		
144	N 25 1/2 W	11		
145	N 69 1/2 W	8		
146	N 86 W	22		
147	N 54 W	16		
148	N 59 W	23		
		320		
13 mile				
149	Same	25		
150	S 83 1/4 W	36		
151	S 89 1/2 W	36		
152	N 76 1/2 W	6 1/2		
153	S 89 1/2 W	14		
154	S 72 1/2 W	50		
155	N 88 W	24		
156	N 62 W	29		
		320		
11 mile				
157	N 79 W	32		5
158	S 87 W	3 1/2	Level	
159	N 14 W	36		5
160	N 16 W	24		5
161	N 9 1/2 W	11		5
162	N 27 3/4 W	21		5
163	N 15 W	13		5
164	N 60 W	16		5
165	N 4 W	18		5
166	N 31 1/2 W	16		5
167	N 65 W	8		
168	N 47 W	10		5
169	N 57 1/2 W	14		5
170	N 63 W	12		5
171	N 46 W	6		5
172	N 63 W	12		5
173	N 47 W	6		5
174	N 11 W	8		5
175	N 7 W	14		5
176	N 21 W	5		5
177	N 8 W	11		5
		320		
15 mile				

a) Record of a State Road from the National

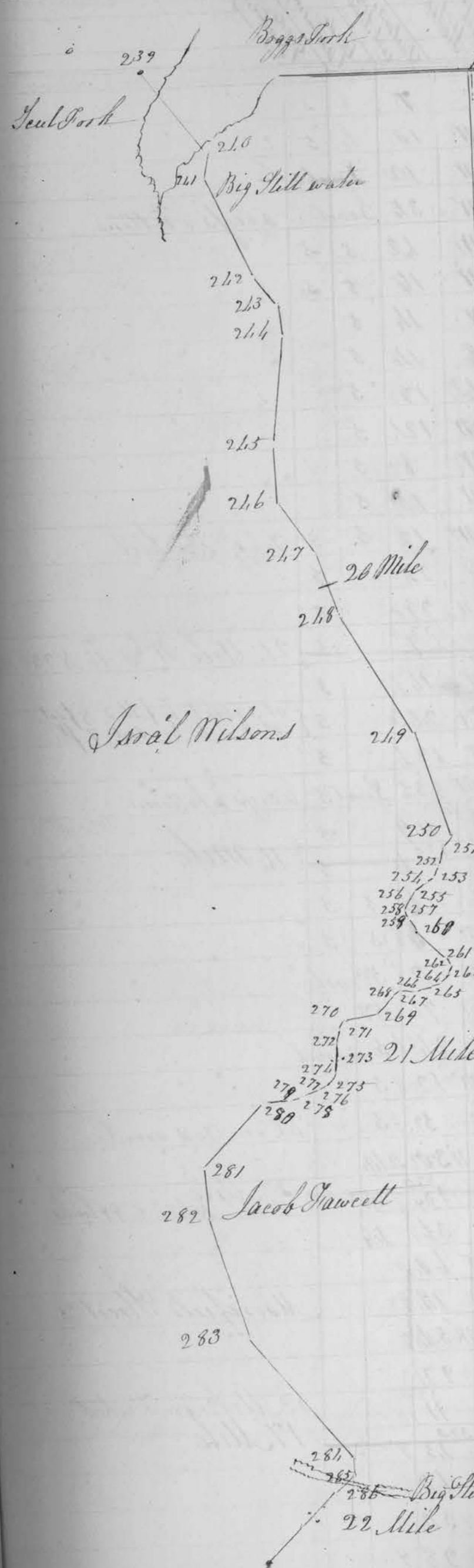


No. of each Station	Course of each Station	Distance of each Station	Grade	Remarks
178	N 8 N	7	5	
179	N 28 N	10	5	
180	N 7 N	12	Level	
181	N 7 1/2 N	3 1/2	Level	a cross a bottom
182	S 25 N	12	5	
183	N 31 N	16	5	
184	N 12 N	14	5	
185	N 11 1/2 E	11	5	
186	N 6 1/4 E	19	5	
187	N 66 1/2 N	12	5	
188	N 18 N	8	5	
189	N 19 N	10	5	
190	N 13 1/2 N	12	5	Top of the hill
191	N 32 N	24	5	
192	N 81 N	25	5	
193	N 40 N	7	5	
194	North	14	5	
195	N 39 1/2 N	2 1/2	5	at 3 roads to be filled 8 feet at 4 to be cut 7 ft.
196	N 8 N	12	5	
197	N 81 1/2 N	23	Level	a cross a bottom
198	N 13 N	11		16 Mile
		320		
198	N 19 N	6	5	
199	N 28 N	6	5	
200	N 35 N	7	5	
201	N 26 N	7	5	
202	N 41 N	2 1/2	5	
203	N 55 1/4 N	12	5	
204	N 76 N	5	5	
205	S 76 N	30	1 1/2	
206	N 57 1/2 N	28	1 1/2	
207	N 23 N	3 1/2	1 1/2	
208	S 71 N	60		
209	S 47 N	14		
210	S 14 1/2 N	5 1/2		
211	S 5 1/2 N	92		
212	N 88 N	11		
		320		
213	Same	15		
214	S 68 1/2 N	6 1/2		
215	S 31 N	50		
216	S 11 1/4 N	28		
217	S 37 N	22	5	
218	S 10 1/2 N	14		
		320		
219	S 68 1/2 N	6 1/2		
220	S 31 N	50		
221	S 11 1/4 N	28		
222	S 37 N	22	5	
223	S 10 1/2 N	14		
		320		
224	S 68 1/2 N	6 1/2		
225	S 31 N	50		
226	S 11 1/4 N	28		
227	S 37 N	22	5	
228	S 10 1/2 N	14		
		320		
229	S 68 1/2 N	6 1/2		
230	S 31 N	50		
231	S 11 1/4 N	28		
232	S 37 N	22	5	
233	S 10 1/2 N	14		
		320		
234	S 68 1/2 N	6 1/2		
235	S 31 N	50		
236	S 11 1/4 N	28		
237	S 37 N	22	5	
238	S 10 1/2 N	14		
		320		
239	S 68 1/2 N	6 1/2		
240	S 31 N	50		
241	S 11 1/4 N	28		
242	S 37 N	22	5	
243	S 10 1/2 N	14		

Moorefield Street

17 Mile

Road to the Ohio Canal at the Town of Salisbury Continued



No. of Station	Course of each Station	Distance of each Station	Grade	Remarks
218	S 60° W	10	5	
219	S 18 1/2° W	11	5	
220	S 76° W	10	5	
221	N 61° W	11	5	
222	S 71 1/2° W	15	5	
223	S 62° W	6	5	
224	S 51 1/2° W	11	5	
225	S 38 1/2° W	6	5	
226	S 52 1/2° W	18	5	
		320		18 Mile
227	Same	7		
228	S 62 1/2° W	16		
229	S 80° W	16		
230	N 87° W	22		
231	N 78 1/2° W	88	Level	
232	N 65° W	8		
233	N 65 1/2° W	20	Level at good plum run	
234	N 57 3/4° W	15	L	
235	N 46 1/4° W	56	L	
236	N 80° W	24	1/2	
237	S 65° W	8	5	
238	N 81° W	22	Level	
239	N 42 1/2° W	2		
		320		19 Mile
240	Same	11	5	
241	S 79° W	56	Level	
242	N 51° W	15	5	
243	N 87 1/2° W	60	Unmoved	
244	S 77° W	18		
245	N 67° W	16		
246	N 56 1/2° W	60	Unmoved	
247	N 66 1/3° W	32		
248	S 83 1/2° W	32		
249	N 81 1/2° W	18		
		320		20 Mile
250	Same	12 1/2		
251	S 86 1/2° W	73 1/2		
252	N 81 1/2° W	58		
253	N 26° W	9	5	
254	N 13° W	9	5	
255	N 40 1/2° W	6	5	
256	N 9° W	4	5	
257	N 7 1/2° W	8	5	
258	N 2 1/2° W	3	5	
259	N 39 1/2° W	4	5	
260	N 40 1/2° W	2	5	

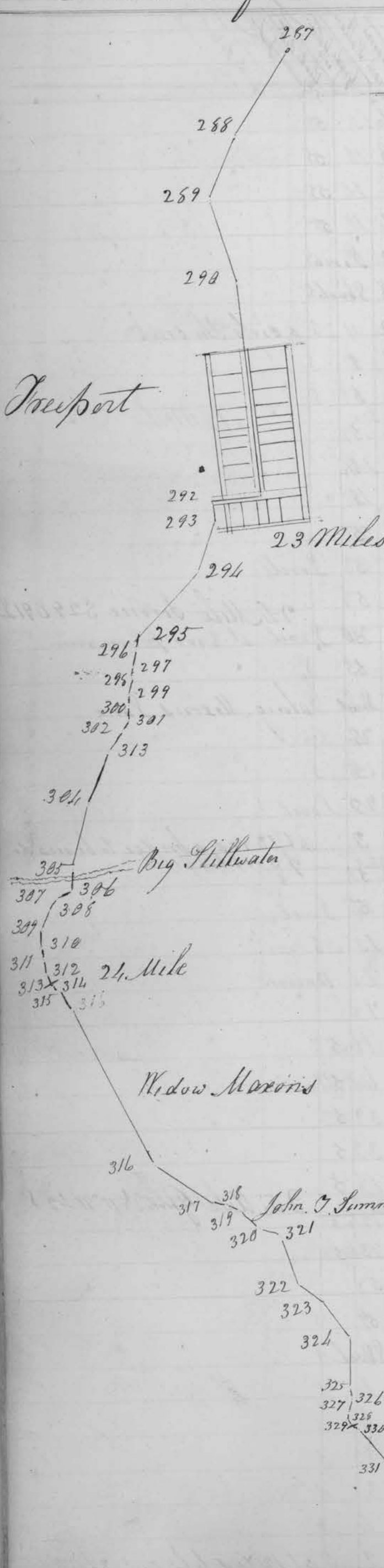
Record of State Road from the National Road

Freeport

Big Stillwater

Meadow Maxons

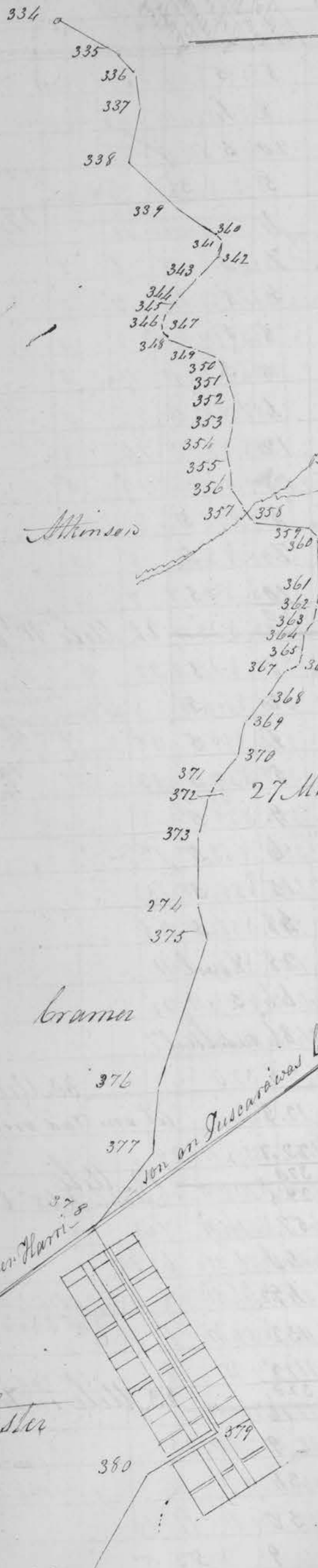
John O. Summers



No. of each Station	Course of each Station	Distance of each Station from preceding grade	Grade
258	N 55 W	5	5
259	S 77 1/2 W	8	1
260	S 57 1/2 W	20	5
261	S 77 W	5	3 1/2
262	N 5 1/2 W	1	
263	N 33 W	7	5
264	N 8 1/2 W	5	5
265	N 1 1/2 E	8	5
266	N 13 1/2 E	8	5
267	N 23 W	1	
268	N 27 1/2 W	12	
269	N 8 E	18	
270	N 39 3/4 W	5	5
271	N 58 W	7	5
272	N 70 1/2 W	10	5
		320	
21 Mile N to 16 N 23 E 70 S			
273	N 69 W	7	5
274	N 51 1/2 W	3	5
275	N 26 W	1	5
276	N 12 3/4 W	5	5
277	N 5 W	9	5
278	N 10 E	6	5
279	N 15 E	15	5
280	N 30 1/2 W	48	5
281	N 77 W	28	Level
282	S 89 3/4 W	66	5
283	S 68 W	86	near level
284	N 76 1/2 W	8	
285	N 25 W	12.8	at one road creek
286	N 27 1/2 W	22.2	
		320	
22 Mile N 65 E 99 links			
287	N 37 W	57	
288	N 17 1/2 W	10	
289	N 85 1/2 W	1.92	
290	N 75 1/2 W	132	
291	N 15 E	12	
		320	
23 Mile in Freeport			
292	N 71 W	9	
293	N 50 W	31	
294	N 22 3/4 W	50	
295	N 53 1/2 W	9	5
296	N 57 1/2 W	11	5
297	N 62 W	5	5

to the Ohio Canal at the Town of Salisbury Continued

No. of Station	Course of each Station	Distance of each Station	Grade Distance	Grade Distance
298	N 58 1/2 W	10	5	
299	N 69 W	6	5	
300	N 63 W	8	5	
301	N 10 W	6	5	
302	N 31 1/2 W	14	5	
303	N 16 1/2 W	32	Level	
304	N 35 1/2 W	8	Level	
305	N 66 3/4 W	12		a cross the creek
306	N 11 W	11	5	
307	N 33 W	6	5	
308	N 27 1/2 W	12	5	
309	N 65 W	10	1/2	
310	N 79 W	7	5	
311	N 80 W	8	5	
312	S 87 3/4 W	6	5	
313	S 71 1/2 W	3	5	2 1/2 Mile Service S 29 8 9 1 2
		320		
	S 71 1/2 W	3	5	
314	S 83 1/2 W	13	5	
315	N 89 W	100	Level	along Masons Lane
316	S 61 1/4 W	39	4	
317	S 37 W	8	5	
318	S 57 3/4 W	8	5	
319	S 68 1/2 W	15	3	at 13 rods a bridge to be made of 3 rods long
320	S 19 W	12	5	
321	N 82 W	29	5	
322	S 61 1/2 W	16		
323	S 70 W	26		
324	N 72 1/2 W	29		
325	N 80 1/2 W	5	5	
326	N 62 W	7	5	
327	N 65 W	4	5	
328	S 78 W	4	5	
329	S 51 W	2	5	2 5 Mile Run N 11 W 1 2 S
		320		
	S 51 W	3	5	
330	S 64 W	31	5	
331	S 35 1/2 W	10		
332	S 15 W	11	5	
333	S 81 W	5 1/2	Level	
334	S 62 W	35		
335	S 80 W	16		
336	N 66 W	18		
337	N 14 W	24		
338	S 76 1/2 W	35		
339	S 67 1/2 W	2 1/2		at 12 rods to be cut 3 feet



County Line between Harris

Join on Piscataway County

West Chester

a cross the creek

2 1/2 Mile Service S 29 8 9 1 2

along Masons Lane

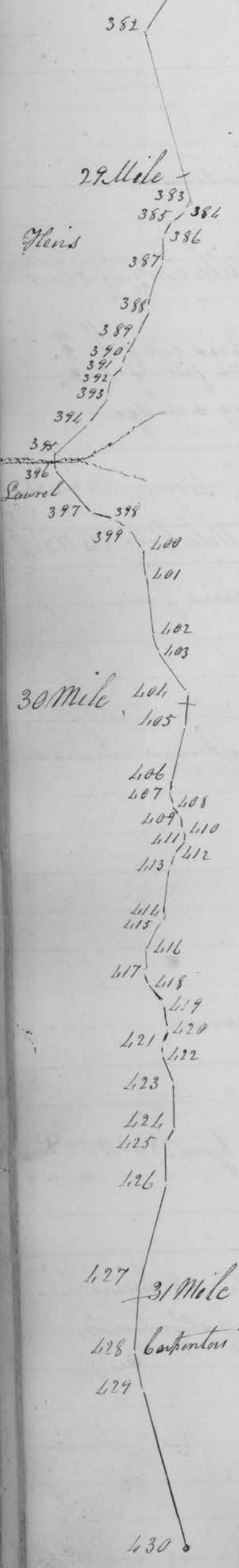
at 13 rods a bridge to be made of 3 rods long

2 5 Mile Run N 11 W 1 2 S

at 12 rods to be cut 3 feet

95 Record of a State Road from the National road to the

No. of Station	Course of Station	Distance	Grade when first laid out	No. of Station	Course of Station	Distance	Grade when first laid out
340	S 86° W	5	3	379	North	12	Level Westchester
341	N 42 1/2° W	7	3	380	N 30° W	68	Uneven
342	N 16 1/2° W	16	4	381	N 15° W	88	at 70 rod cut 5 ft at 79 rod fell 5 ft
343	N 12 1/2° W	16	5	382	N 62 1/2° W	73	
344	N 17 1/2° W	8	5			320	
345	S 30° W	2	5		Same	15	5
		320		383	N 24° W	6	5
			26 Mile Gum 70° N 52° E	384	North	8	5
346	N 59 1/2° W	11	5	385	N 16 1/2° W	8	5
347	S 86° W	5	5	386	N 13° W	14	5
348	S 55° W	14	5	387	N 32° W	24	5
349	S 60° W	13	5	388	N 24° W	14	5
350	N 83° W	13	5	389	N 18 1/2° W	12	5
351	N 70° W	9	5	390	N 24° W	7	5
352	N 53° W	14	5	391	N 9° W	8	5
353	N 44° W	13	5	392	N 38° W	9	5
354	N 69° W	10	5	393	N 13° W	17	5
355	N 62° W	10	5	394	N 1 1/3° W	22	5
356	N 88° W	11	5	395	N 15 1/2° W	8	at 1 rod bridge 5 rod long over the creek
357	S 86° W	10 1/2	Level	396	N 89° W	29	Level
358	S 37° W	29 1/2	Level	397	S 59° W	12	
359	S 84° W	7	5	398	S 75° W	8	
360	N 59 3/4° W	28	5	399	N 82° W	12	
361	N 54 1/2° W	8	5	100	N 59 3/4° W	13	
362	N 51 1/2° W	8	5	101	N 56 1/2° W	28	
363	N 74° W	7	5	102	N 63 1/2° W	11	
364	N 19° W	11	5	103	N 85 3/4° W	26	
365	N 10° W	6 1/2	Bridge 6 1/2 rod long	104	N 44 1/2° W	7	
366	N 6° E	5 1/2	5			320	
367	N 20° W	18	5		Same	10	5
368	N 18° W	16	5	105	N 35 1/2° W	29	5
369	N 13° W	20	5	106	N 12 1/2° W	6	5
370	N 19° W	18	5	107	N 51 1/2° W	7	5
371	N 29° W	7	5	108	N 81° W	6	5
		320		109	N 61° W	8	5
			27 Mile Sugar N 75° E 42° E	110	N 51° W	6	5
372	N 13 1/2° W	22	5	111	N 7° W	8	5
373	N 58° W	36	2	112	N 26 3/4° W	7	5
374	N 72° W	19	5	113	N 13 3/8° W	25	
375	N 41° W	82	Uneven	114	N 20° W	4	a bridge 3 rod long
376	N 55 1/2° W	34		115	N 21° W	16	1 1/2
377	N 19 3/4° W	50	to the county line	116	N 17° W	12	5
378	West	77		117	N 70° W	5	1 1/2
		320		118	N 85° W	18	3
			28 Mile Hump 36° E 88° E to Westchester				



at 70 rod cut 5 ft
at 79 rod fell 5 ft

to the Laurel fork of
Stetwater
at 1 rod bridge 5 rod long
over the creek


30 Mile Beech
N 73° E 71° E

at one rod fell 7 ft
at 6 rod fell 6 ft

at 1 rod fell 5 feet

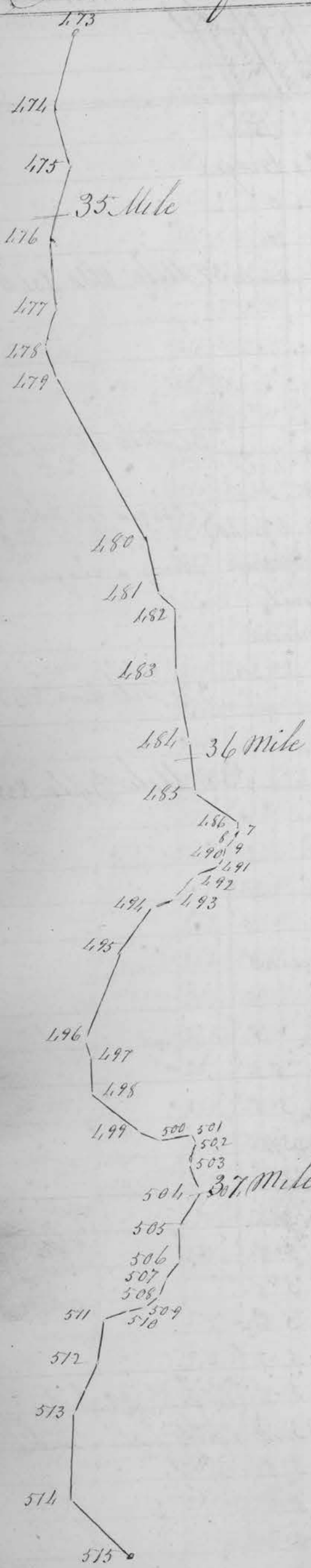
a bridge 3 rod long

Ohio Canal at the Town of Salisbury - Continued



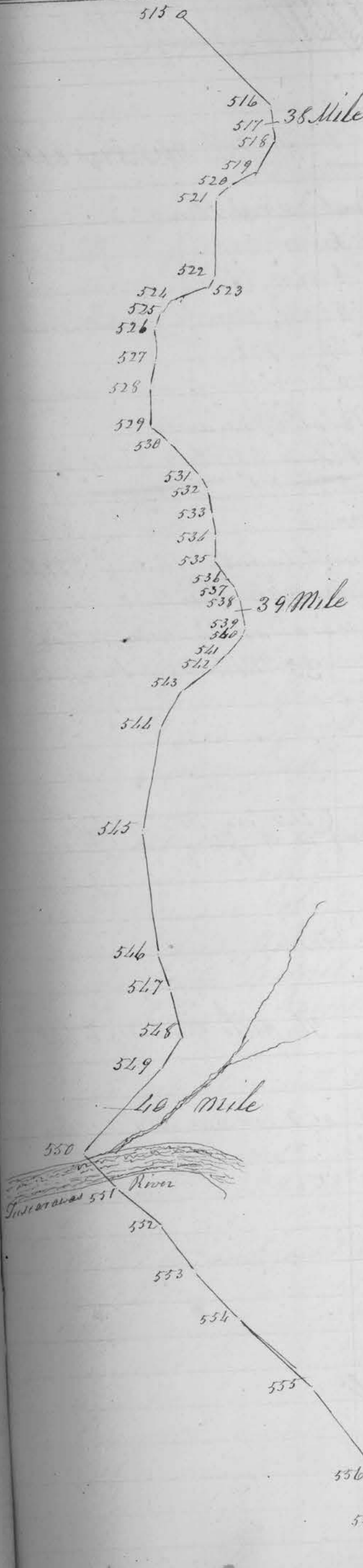
Station	Course of each Station	Distance	Grade (ft)	Remarks
119	N 59 W	13	Level	
120	N 33 W	8	5	
121	N 49 W	5	5	
122	N 70 W	16	2 1/2	
123	N 48 W	22	Uneven	
32 Mile				
124	N 20 W	8		
125	N 17 1/4 W	22		
126	N 32 1/4 W	52		
127	N 15 W	12		
31 Mile Chestnut S 60 W 32 E		320		
	Some	23	2	
128	N 60 W	20		
129	N 63 1/2 W	84	4 for 60	at 66 cut of 1.9 at 74 fill of 1.9
130	N 45 W	78	Uneven	along a ridge
131	N 81 1/3 W	34		
132	S 77 1/2 W	38		
133	S 60 1/4 W	43	3 1/2	
32 Mile Gum N 15 W 32 E		320		
	Some	10		
134	N 63 W	9		
135	N 15 1/2 W	29		
136	N 25 W	14	3	
137	N 53 W	17	3 1/2	
138	N 15 1/2 W	22	3 1/2	
139	N 21 1/2 W	28	4	
140	N 17 W	9	5	
141	N 30 1/2 W	8	5	
142	N 59 W	11	5	
143	N 13 3/4 W	13	5	
144	N 1 E	13	5	
145	N 21 W	6	5	
146	North	7	5	
147	N 10 E	7	5	
148	N 25 E	16	5	
149	N 12 E	7	5	
150	N 60 E	8	5	
151	North	10	5	
152	N 8 E	17	5	to fill 18 inches
153	N 16 1/2 W	34	Level	across of fallen timber
154	N 33 W	5		
155	N 76 W	17		
34 Mile		320		
	Some	29		
156	N 65 W	56	Uneven	
157	N 89 W	113		
158	S 80 W	10	5	

Record of a State Road leading from the National



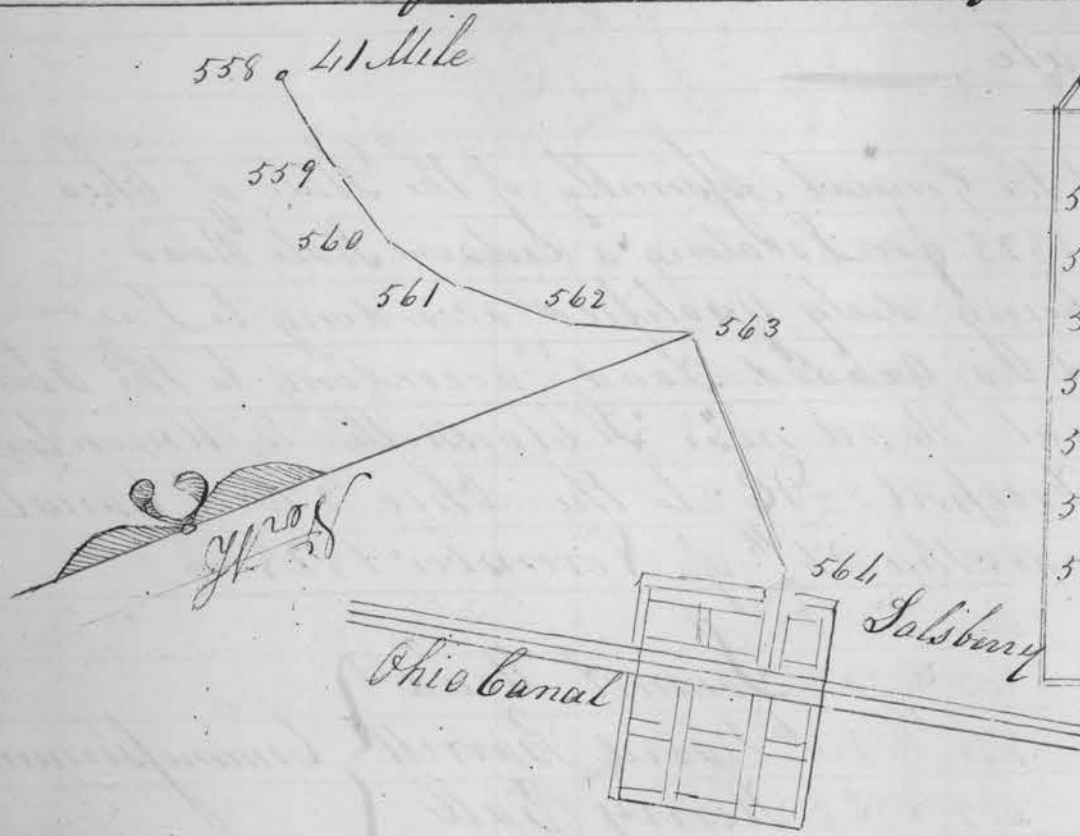
Station	Course of each Station	Distance of Station	Grade	Remarks
159	N 88° W	8		
160	N 61° W	71		
161	N 87° W	33		
		320		34 Mile N 23° E 61° S
Same		5		
162	S 60 1/2° W	13	Level	25 rod then 5°
163	S 69 1/2° W	8	5	
164	S 81° W	8	5	
165	N 69° W	10	5	
166	N 15° W	12	1/2°	
167	N 30° W	14	5	
168	N 62° W	7	5	
169	N 76° W	9	5	
170	N 63 1/2° W	25	5	
171	N 18° W	64	Unseen	
172	N 34° W	17		
173	N 15° W	42		
174	N 77° W	32		
175	N 13 1/2° W	22		
		320		35 Mile N 20° E 1/2° S
Same		19		
176	N 66 1/2° W	38		
177	N 16° W	21		
178	N 50 1/2° W	16		
179	S 89° W	100	Unseen	at 70 rod cut of 3 1/2 feet at 81 feet of 3 1/2 ft.
180	N 73 3/4° W	32		
181	S 73° W	12	5	
182	N 62 3/4° W	31		
183	N 72° W	38		
184	N 68° W	10		
		320		36 Mile Run N 13° E 64° S
Same		18		
185	S 61 1/4° W	28		
186	N 66° W	5	5	at 2 rod cut of 2 ft 10 inch
187	N 33 1/2° W	5	5	
188	N 14° W	7	5	
189	N 16° W	7	5	
190	N 26° W	5	5	
191	N 7° E	13	5	
192	N 20° W	17	5	
193	N 6° E	12	5	
194	N 26 1/2° W	30	Level	
195	N 40° W	50		
196	N 77° W	9		
197	N 65° W	20	5	
198	S 66° W	32	3	
199	S 19° W	12	5	

Road to the Ohio Canal out the Town of Salisbury Continued



N. of each Station	Course of each Station	Distance	Grade Ascending	Grade Descending
500	S 26 1/2 W	17		5
501	N 70 W	5	a bridge	
502	N 10 W	12		
503	N 76 W	16		
		360	37 Mile W to S 34 W 10 E	
504	N 20 W	22		
505	N 54 W	18		
506	N 15 W	12		
507	N 30 W	10		
508	N 1 W	10	5	
509	N 28 E	10	5	
510	N 17 E	13	3	
511	N 16 W	24		3
512	N 28 1/2 W	29	Level	
513	N 51 1/2 W	17	Uneven	
514	S 80 W	14		
515	N 84 W	71		
516	N 14 W	10	5	
		320	38 Mile Poplar N 29 E 20 E	
517	N 17 W	10	5	
518	N 10 W	20	5	
519	N 24 E	16	5	
520	N 13 E	10	5	
521	N 38 1/2 W	14	Uneven	
522	N 2 W	5		
523	N 30 E	21		
524	N 5 E	8		5
525	N 18 W	8		5
526	N 10 W	20		3 1/2
527	N 31 1/2 W	14		5
528	N 12 W	24		5
529	West	13		5
530	N 84 W	24		5
531	N 70 W	8		5
532	N 52 1/2 W	14		5
533	N 18 W	12		5
534	N 37 1/2 W	12		5
535	N 70 W	11		5
536	N 79 W	8		5
537	N 65 W	5		5
538	N 19 1/2 W	10		5
		320	39 Mile W to N 34 E 67 Sinks	
558		41 Mile		

Record of a State Road from the National Road



No. of Station	Course of each Station	Distance	Grade ascending	Grade descending
558	S 82 1/2 W	36		
559	S 73 W	26		
560	S 52 1/2 W	26		
561	S 40 W	36		
562	S 23 W	38		
563	S 89 1/2 W	80		
564	S 39 W	32		To the Canal
		274		

Total Distance
4 1/2 Mile 3 qrs & 31 rods.

No. of Station	Course of each Station	Distance	Grade ascending	Grade descending
	N 49 W	6		5
539	N 28 W	5		5
540	N 1 W	13		5
541	N 7 1/2 E	10		5
542	N 15 1/2 E	21		6
543	N 12 W	24		6
544	N 31 W	58	Level	
545	N 48 W	70	L	
546	N 49 W	21	L	
547	N 55 W	28	L	
548	S 9 W	20	L	
549	N 2 1/2 W	44		
		320		
	Same	22		
550	West	28		
551	S 83 W	32	Level	
552	S 81 1/2 W	34	L	
553	S 89 W	34	L	
554	S 87 W	56	L	
555	S 81 1/2 W	62	L	
556	S 69 W	28	L	
557	S 83 1/2 W	24	L	
		320		

for 12 rods
bridge 2 rods long or full

1 1/2 Mile
Bench S 89 E 47 S
to the river
a cross the river

4 1/2 Mile

In Belmont County 10 mile 299 rods
In Harrison 16 mile 264 rods
In Tuscarawas 11 mile 31 rods