

ROAD PETITION

For a Location Road in Warren Sh

To the Board of Commissioners of Belmont County, Ohio:

The undersigned petitioners, resident freeholders of said county, respectfully represent that the public convenience requires the Establishment of a County road on the line hereinafter described; and pray that your body will institute and order the proper proceedings in the premises to Establish

such road, to-wit: Beginning at the County line in Warren Sh at a stake marked "A" between the lands of James Kemmon & the Heirs of Thos Kemmon, thence in an Easterly direction through the lands of James Kemmon and along the line between the lands of John Galloway Sr and Heirs of Samuel Campbell to intersect the County road (at or near a beech tree) leading to Barnesville, being the eastern terminus of said Contemplated Road

Dated this Oct 27th A. D. 1874

| PETITIONERS' NAMES. | PETITIONERS' NAMES. | PETITIONERS' NAMES. | PETITIONERS' NAMES. |
|---------------------|---------------------|---------------------|---------------------|
| James Kemmon | Francis Campbell | Jane W. Erwin | J. R. Hunt |
| J. G. Boyd | Robt Campbell | Mary Brown | R. W. Lane |
| John Galloway | Nathaniel Surcher | E. C. Kinney | H. Eaton |
| Geo W. Jarvis | Jane Taylor | Jos. Crow | D. E. Adams |

Know all Men by these Presents,

That we, James Kemmon J. G. Boyd and George Douglas Jr are held and firmly bound unto the State of Ohio, for the use of Belmont County, in the penal sum of One Hundred Dollars, for the true and faithful payment of which, well and truly to be made, we bind ourselves, jointly and severally, our heirs, executors and administrators, by these presents.

Sealed with our seals and dated at Barnesville this 10 day of December 1874

The Conditions of the above Obligations are Such, That, whereas application has been made to the board of Commissioners of said Belmont County for the establishment of a County road on the following line, to-wit:

Beginning on the County line in Warren Township at a stake marked "A" between the lands of James Kemmon and heirs of Thos Kemmon, thence in an Easterly direction through the lands of James Kemmon and along the line between the lands of John Galloway Sr and heirs of Samuel Campbell to intersect the County road (at a beech tree) leading to Barnesville and there to terminate

Now if the said applicants shall pay into the Treasury of the said county the amount of all costs and expenses accruing thereon, in case the prayer of said petitioners shall not be granted, or when the proceedings had in pursuance thereof shall not be finally confirmed and established, then this obligation to be void; otherwise to be in full force in law.

ATTEST:

James Kemmon
J. G. Boyd
George Douglas Jr



St. Clairsville, O., *Dec 7th* 1874

The Commissioners met in regular session at Auditor's Office, and appointed *Wm Bandy*

Viewers, and *George Bongray* *Samuel Strubach*
Noble Carter Surveyor, of said proposed road. to meet *Jan'y 12th 1875*

ATTEST:

H. C. Stamp
Offland Dep. County Auditor.

at J. Gallows at 10 o'clock Am.
William Barber
Wm. Alexander

Commissioners.

Surveyor's Report.

To the Board of Commissioners of Belmont County, Ohio:

The undersigned, in obedience to your order, dated *December 18th 74*, proceeded, on the *12th* day of *Jan'y* 1875 to survey and mark the *potpour* road described in said order, under the direction of the Viewers therein named, and respectfully submits the following return of said survey:

Beginning for the survey of said road in the center of the end of a road in *Meigs* County and on the line between said Counties at a point witnessed by a Cross Cut on a sand stone rock, bearing $\odot 30^{\circ} N 12^{\circ} W$ thence on the lands of *James Keunon* $\odot 41^{\circ} E$, 24 P $\odot 72^{\circ} E$ 10 P, $\odot 67^{\circ} E$ P to a line between *Keunon* and some body else thence with said line $\odot 87^{\circ} E$ 32 P + 18 links to a *beech tree* standing in the edge of the road leading to *Barnsville*.

I Certify that the above is a correct plat and return of the survey of the *proposed road* named above *Noble Carter* Surveyor of said *Road*

REPORT OF VIEWERS.

To the Board of Commissioners of Belmont County, Ohio:

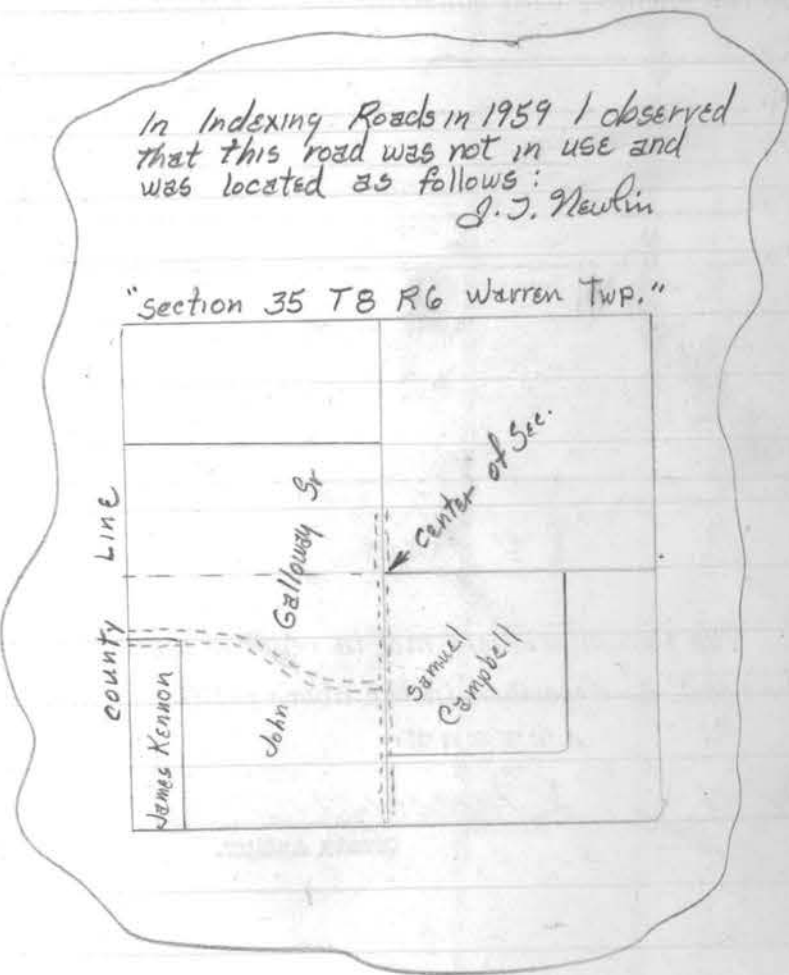
In obedience to your order, issued at your December session, A. D. 1874, we, the undersigned, Viewers appointed under said order, met with Noble Carter Surveyor, at John Galloway Iron and were severally sworn to discharge, faithfully and impartially the duties required of us in said order.

If any viewer is unable to attend, here state by whom the vacancy was filled.

Joe Douglas Jr and Thos Oliver were selected by us as chain carriers, and John Galloway as a marker, who were also duly sworn.

We then proceeded to view said proposed County Road on the line described in your order, and caused the same to be surveyed "as prayed for in the petition, or as near the same as in our opinion a good road can be made at a reasonable expense, taking into consideration the utility, convenience, and inconvenience and expense which will result to individuals as well as the public," by the Section of said road as follows:

"C" Surveyor's report



We would respectfully report that the said Road ought to be established for the following reasons:

The public Convenience requires it and a good road can be made along the line surveyed at a trifling expenditure of money and labor

We have also determined that the public convenience requires that such County Road shall be established thirty feet in width.

All of which is respectfully submitted,
July 14 1875

Wm Bundy
Geo Douglas
Samuel Startuck Viewers.

| | | | | | |
|------------------------|---------|----------|-------|---------|--|
| | | F E E S: | | | |
| <u>Wm Bundy</u> | Viewer, | 1 | days, | \$ 1.50 | <u>Joe Douglas</u> Chainman, 1/2 days, \$0.50 <u>Thos Oliver</u> " 1/2 " \$0.50 <u>John Galloway</u> Marker, 1/2 " \$0.50 <u>Noble Carter</u> Surveyor, 3 days, \$ 9.00 |
| <u>Geo Douglas</u> | " | 1 | " | \$ 1.50 | |
| <u>Samuel Startuck</u> | " | 1 | " | \$ 1.50 | |
| <u>Noble Carter</u> | | | | | |

Separate Report of Viewers.

To the Board of Commissioners of Belmont County, Ohio:

The undersigned, Viewers of the _____ petitioned for by _____ and others, make the following separate report of the compensation and damages assessed and awarded by them to persons entitled thereto. The parties named below have filed their written applications for the said allowances, according to law, and the same are hereto appended and returned with this report.

Compensation for land taken for said road has been awarded in the following sums:

- To _____ dollars;
- To _____ dollars;
- To _____ dollars;
- To _____ dollars;
- To _____ dollars;
- To _____ dollars;

Each of the above sums has been assessed "without deduction for benefits to any property of the owner, which would accrue by the opening of said road."

The following sums are allowed as damages to be paid to claimants whose premises will be rendered less valuable by the opening and construction of said road through the same:

- To _____ dollars;
- To _____ dollars;
- To _____ dollars;
- To _____ dollars;
- To _____ dollars.

 _____ } Viewers and Jurors to Award Damages.

18

St. Clairsville, O., March 1 1875

The Commissioners met in regular session, and the report of the Surveyor and Viewers appointed to survey and view the road, as described in the above petition, was read the first time.

ATTEST:

W. E. Stamp
County Auditor.

Solomon Hogue
J. H. Alexander
William Barber } Commissioners.

St. Clairsville, O., March 2^d 1875

The Commissioners met in regular session, and the report of the Surveyor and Viewers appointed to survey and view the road, as described in the above petition, was read the second time.

ATTEST:

W. E. Stamp

Solomon Hogue
William Barber
J. H. Alexander } Commissioners.

St. Clairsville, O., March 3^d 1875

The Commissioners met in regular session, and the report of the viewers in relation to the establishment of said road, having been this day publicly read, being the third reading of the same, and no objections being made, nor damages claimed, nor petition for review filed, and the Board being of opinion that said road, as laid out and surveyed, will be of public utility, it is ordered that the report of said viewers, with the survey and plat of said road, be recorded, and that said road be established a public highway, thirty feet in width.

It is further ordered, that the County Auditor issue an order, in the name of the Board, directing the trustee of Warren Township to cause said road to be opened, according to law.

Solomon Keegan }
William Barber } Commissioners of
J. H. Alexander } Belmont County

ROAD PETITION

For a Alteration County Road in Colerain Township

To the Board of Commissioners of Belmont County, Ohio:

The undersigned petitioners, resident freeholders of said county, respectfully represent that the public convenience requires the Alteration of a County road on the line hereinafter described; and pray that your body will institute and order the proper proceedings in the premises to Establish such road, to-wit: Beginning at or near a branch of Glens Run near the west end of David and Charles Bundy's Steam Saw Mill. Running in a southerly direction, along the line between Charles Bundy and Elisha Bracken to intersect the old road at or near the corner of said Charles Bundy's lot.

Dated this December 7 A. D. 1874

| PETITIONERS' NAMES. | PETITIONERS' NAMES. | PETITIONERS' NAMES. | PETITIONERS' NAMES. |
|---------------------|---------------------|---------------------|---------------------|
| Charles Bundy | Isaac Daylor | Wilson Demmon | James McCona |
| Jesse Bundy | Elias Durall | W. A. Sharen | D. R. Cooper, |
| Jasiah Bundy | Thos. J. Major | Benj. White | |
| John Giffin | Edmund Bundy | John H. Carter | |
| D. Bundy | Allen Jones | Israel Sidwell | |

Know all Men by these Presents,

That we, Charles Bundy and W. A. Sharen are held and firmly bound unto the State of Ohio, for the use of Belmont County, in the penal sum of One Hundred Dollars, for the true and faithful payment of which, well and truly to be made, we bind ourselves, jointly and severally, our heirs, executors and administrators, by these presents.

Sealed with our seals and dated at Stelainsville this 7th day of December 1874




The Conditions of the above Obligations are Such, That, whereas application has been made to the board of Commissioners of said Belmont County for the Alteration of a County road on the following line, to-wit:

Beginning at or near a branch of Glens Run near the west end of David and Charles Bundy's Steam Saw Mill. Running in a southerly direction along the line between Charles Bundy and Elisha Bracken, to intersect the old road at or near the corner of said Charles Bundy's lot.

Now if the said applicants shall pay into the Treasury of the said county the amount of all costs and expenses accruing thereon, in case the prayer of said petitioners shall not be granted, or when the proceedings had in pursuance thereof shall not be finally confirmed and established, then this obligation to be void; otherwise to be in full force in law.

ATTEST:

W. E. Stamps
Auditor
Chaffault Dep.

Charles Bundy 
W. A. Sharen 


St. Clairsville, O., July 7th 1874

The Commissioners met in regular session at Auditor's Office, and appointed Ben Berry

John Cornus John Baker

Viewers, and W. Carter Surveyor, of said proposed road. to that at C. Mundy

ATTEST:

H. C. Stamp
Coffland Dep. County Auditor.

July 22 1874 at 10 am Wm. Alexander

Solomon Hoague
William Barber } Commissioners.

Surveyor's Report.

To the Board of Commissioners of Belmont County, Ohio:

The undersigned, in obedience to your order, dated December 1874, proceeded, on the 23rd day of December 1874 to survey and mark the Proposed Alteration described in said order, under the direction of the Viewers therein named, and respectfully submits the following return of said survey:

Beginning for the survey of said road at a point N 1/2 of Saw mill. Witnessed by Sugar tree bearing N 60 1/2 W 88 links distant, thence S 14 W across a branch of glass run 5 P thence S 28 1/2 E 6.28 P. thence 2 E 9.12 P thence S 20 W 15 P. thence S 25 W 9 P. thence S 62 W 3.16 P to the center of Elisha Bracken's lane whose distance 47.56 Perches

I Certify that the above is a correct plat and return of the survey of the Proposed Alteration named above

W. Carter Surveyor of said Road

REPORT OF VIEWERS.

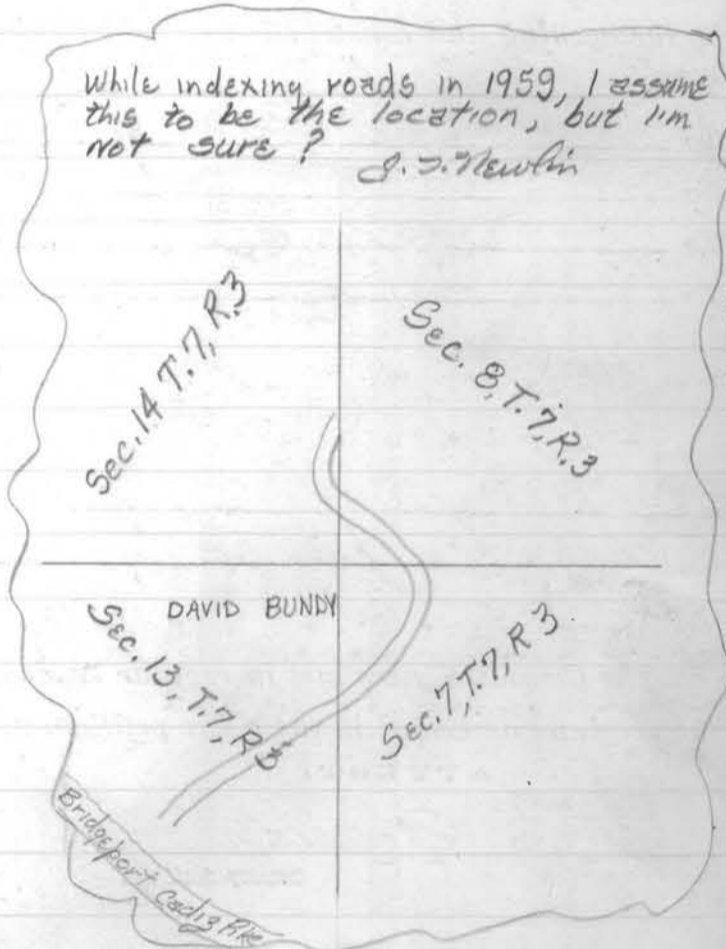
To the Board of Commissioners of Belmont County, Ohio:

In obedience to your order, issued at your December session, A. D. 1874, we, the undersigned, Viewers appointed under said order, met with Asa Carter Surveyor, at Chas Bundys on 22+23 Dec 74 and were severally sworn to discharge, faithfully and impartially the duties required of us in said order.

Wm Colvin and Mitchell Lowndes were selected by us as chain carriers, and Israel Sidwell as a marker, who were also duly sworn.

We then proceeded to view said proposed County Road on the line described in your order, and caused the same to be surveyed "as prayed for in the petition, or as near the same as in our opinion a good road can be made at a reasonable expense, taking into consideration the utility, convenience, and inconvenience and expense which will result to individuals as well as the public," by the Alteration of said road as follows:

If any viewer is unable to attend, here state by whom the vacancy was filled.



We would respectfully report that the said Alteration ought to be made for the following reasons: that a Steam Saw mill so near the old road causes the travel to have to go up a steep bank also avoid a very swampy place in the old road + shortens the distance with a better grade. Near of opinion that petitioners should pay half the Compensation and be at expense of opening road ex Stone work for bridge across Creek

We have also determined that the public convenience requires that such Alteration shall be established thirty feet in width.

All of which is respectfully submitted,
July 22 1876

Rice Perry
W. J. McComas
John Theater } Viewers.

| | |
|---|--|
| <u>Rice Perry</u> Viewer, 3 days, \$1.50 | <u>Wm Colvin</u> Chainman, 1 Pd days, \$1.00 |
| <u>W. J. McComas</u> " 3 " \$1.50 | <u>Mitchell Lowndes</u> " 1 " \$1.00 |
| <u>John Theater</u> " 3 " \$1.50 | <u>Israel Sidwell</u> Marker, 1 " \$1.00 |
| <u>Asa Carter</u> Surveyor, 2 days, \$6.00 Pd | |