

# Surveyor's Report.

To the Board of Commissioners of Belmont County, Ohio:

The undersigned, in obedience to your order, dated MAY 220 1912, proceeded on the 14<sup>TH</sup> day of AUG. to survey and mark the ROAD described in said order, under the direction of the Viewers therein named, and respectfully submits the following return of said survey:

## DESCRIPTION.

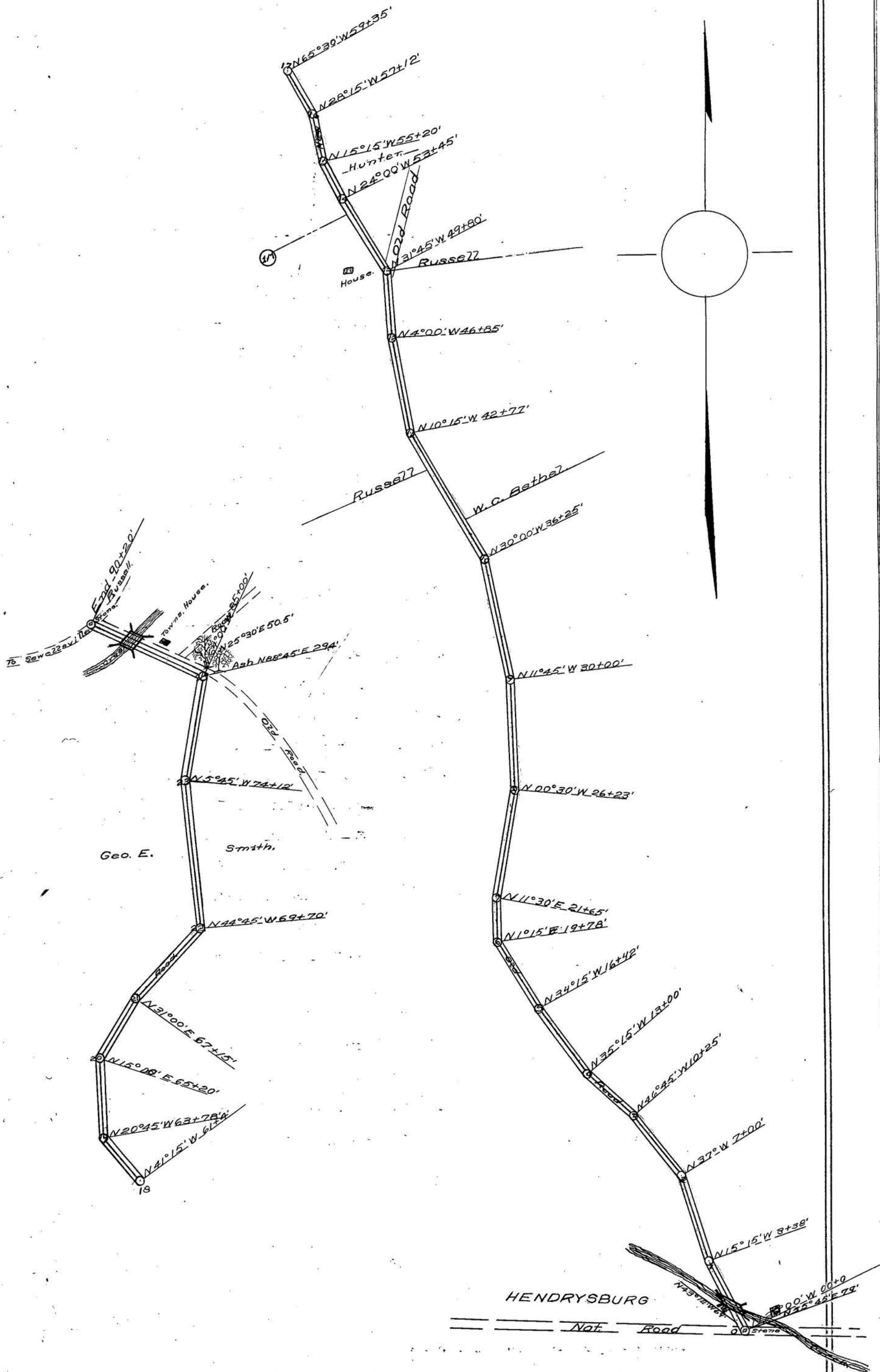
Sta.	Course.	Dist.
0-1	N26°00'W.	338 Ft.
1-2	N15°15'W.	362 "
2-3	N37°00'W.	325 "
3-4	N46°45'W.	275 "
4-5	N35°15'W.	342 "
5-6	N34°15'W.	336 "
6-7	N 1°15'E.	178 "
7-8	N11°30'E.	458 "
8-9	N00°30'W.	477 "
9-10	N11°45'W.	525 "
10-11	N30°00'W.	652 "
11-12	N10°15'W.	408 "
12-13	N4°00'W.	295 "
13-14	N31°45'W.	365 "
14-15	N24°00'W.	175 "
15-16	N15°15'W.	192 "
16-17	N28°15'W.	223 "
17-18	N65°15'W.	206 "
18-19	N41°15'W.	237 "
19-20	N20°45'W.	142 "
20-21	N15°00'E.	195 "
21-22	N31°00'E.	255 "
22-23	N44°45'E.	442 "
23-24	N5°45'W.	640 "
24-25	N10°30'E.	447 "
25-26	N64°00'E.	520 "
Va. 4°30' Total		9020 "
OR 1.7 M <sup>2</sup> , W =		40 Ft.

I Certify, That the above is a correct plat and return of the survey of the ROAD named above PETITIONED FOR BY A. H. LINN.

DAVID G. KENNON.

Surveyor of said ROAD.

Plat of A. H. LINN. Road. KIRKWOOD TWP. BEL. CO. OHIO.



# ROAD PETITION.

For Andy Gill Road in Goshen Twp.

To the Board of Commissioners of Belmont County, Ohio:

The undersigned petitioners resident freeholders of said county, respectfully represent, that the public convenience requires the location of a County Road along the following described route, to wit:

Beginning at the west end of the "Lynn Road" at the point where it intersects the old road leading from Morristown to Bethesda, in Goshen Twp., Belmont Co., Ohio, and running thence west about 150 ft. to a point a little south of Andy Gill's house to intersect the new pike leading from Bethesda to Morristown, and ending in said pike.

Said petitioners therefore ask that such proceedings may be had to establish such road as required by law.

Signed by Andy Gill and sixteen others.

Dated this Feb 17 A. D. 1912

PETITIONERS' NAMES	PETITIONERS' NAMES	PETITIONERS' NAMES	PETITIONERS' NAMES



**Know all Men by these Presents:**

That we, Albert Perkins, Jas. H. Perkins and W. C. Harrison are held and firmly bound unto the State of Ohio, for the use of Belmont County, in the penal sum of One hundred Dollars, for the true and faithful payment of which well and truly to be made, we bind ourselves, jointly and severally, our heirs, executors and administrators, by these presents.

Sealed with our seals and dated at \_\_\_\_\_ this \_\_\_\_\_ day of \_\_\_\_\_ 19\_\_\_\_

The Conditions of the above obligations are such, That whereas application has been made to the Board of Commissioners of said Belmont County for the \_\_\_\_\_ of a \_\_\_\_\_ road on the following line, to-wit:

Now if the said applicants shall pay into the Treasury of the said County the amount of all costs and expenses accruing thereon, in case the prayer of said petitioners shall not be granted, or when the proceedings had in pursuance thereof shall not be finally confirmed and established, then this obligation to be void; otherwise to be in full force in law.

ATTEST:

\_\_\_\_\_  
\_\_\_\_\_  
\_\_\_\_\_ } \_\_\_\_\_ SEAL.  
\_\_\_\_\_ SEAL.  
\_\_\_\_\_ SEAL.

St. Clairsville, O., Mar. 26 1912

The Commissioners met in \_\_\_\_\_ session at their office, and the Board being satisfied that the foregoing petition was signed by at least twelve freeholders of the County, residing in the vicinity of the \_\_\_\_\_ of said county road, and that the proper notices had been given according to law, bond filed, approved and accepted, thereupon the Board appointed Milton D. Craig, Wm. Ambrose, and Robt. Irwin three disinterested freeholders of the County, viewers, and W. C. Kennon surveyor of said proposed road, to meet on grounds of road Apr. 15th, 1912 for the purpose of discharging their official duties relative to the object prayed for in the foregoing petition. And the Auditor is authorized to notify all non-resident land owners by publication, as required by law.

ATTEST:

Emerson Campbell }  
County Auditor. }  
Jos. McAllister }  
Wm. Koehlschne } Commissioners.  
Wm. Caldwell }

# Report of Viewers.

To the Board of Commissioners of Belmont County, Ohio:

In obedience to your order, issued at your Mar. 26, session, A. D. 1912, we the undersigned, Viewers appointed under said order, met with D. C. Kennon Surveyor, at Andy Gills on Apr. 15th and were severally sworn to discharge, faithfully and impartially, the duties required of us in said order.

If any Viewer is unable to attend, here state by whom the vacancy was filled.

no and no were selected by us as chain carriers, and no as a marker, who were also duly sworn.

We then proceeded to view said proposed no on the line described in your order, and caused the same to be surveyed, "as prayed for in the petition, or as near the same as in our opinion a good road can be made at a reasonable expense, taking into consideration the utility, convenience, and inconvenience and expense which will result to individuals as well as the public," by the no of said road as follows:

*(See Surveyor's Report)*

We would respectfully report that the said road ought no to be estab-  
lished for the following reasons:

*Shortens distance to graded road  
Grade is equally as good as the old road.  
We recommend the vacation of the old road. If the  
old road is vacated then this road is a better grade.*

We have also determined that the public convenience requires that such road shall be established 33 feet in width.

All of which is respectfully submitted,  
Apr. 15th, 1912

M. D. Craig  
J. W. Ambrose  
Robert Irwin } Viewers.

<u>M. D. Craig</u> Viewer, <u>1</u> days, \$ <u>2.00</u>	<u>no</u> Chainman, <u>no</u> days, \$ <u>no</u>
<u>Wm. Ambrose</u> " <u>1</u> days, \$ <u>2.00</u>	<u>no</u> " <u>no</u> days, \$ <u>no</u>
<u>Robt. Irwin</u> " <u>1</u> days, \$ <u>2.00</u>	<u>no</u> Marker, <u>no</u> days, \$ <u>no</u>
<u>D. C. Kennon</u> Surveyor, <u>1</u> days, \$ <u>5.00</u>	

**FEEES.**



# Separate Report of Viewers.

To the Board of Commissioners of Belmont County, Ohio:

The undersigned, Viewers of the \_\_\_\_\_ petitioned for by \_\_\_\_\_ and others, make the following separate report of the compensation and damages assessed and awarded by them to persons entitled thereto. The parties named below have filed their written applications for the said allowances, according to law, and the same are hereto appended and returned with this report.

Compensation for land taken for said road has been awarded in the following sums:

To	A. E. Perkins	1/8 Acre	\$ 9.00	Dollars;
To	" " "	20 rds. Fence	\$11.00	Dollars;
To				Dollars;
To				Dollars;
To				Dollars;
To				Dollars;
To				Dollars;
To				Dollars;

Each of the above sums has been assessed without deduction for benefits to any property of the owner, which would accrue by the opening of said road.

The following sums are allowed as damages to be paid to claimants whose premises will be rendered less valuable by the opening and construction of said road through the same:

To				Dollars;
To	No damage allowed.			Dollars;
To				Dollars;
To				Dollars;
To				Dollars;
To				Dollars;
To				Dollars;
To				Dollars;

\_\_\_\_\_  
 M. D. Craig  
 \_\_\_\_\_  
 J. W. Ambrose  
 \_\_\_\_\_  
 Robert Irwin

Viewers and Jurors to award damages.

April 15<sup>th</sup> 1912

St. Clairsville, O., April 22, 1912

The Commissioners met in regular session, and the report of the Surveyor and Viewers appointed to survey and view the road, as described in the above petition, was read the first time.

ATTEST:

\_\_\_\_\_  
 Emerson Campbell  
 County Auditor.

\_\_\_\_\_  
 Jos. McAllister  
 \_\_\_\_\_  
 Wm. Hochline  
 \_\_\_\_\_  
 Wm. Baldwin

Commissioners.

St. Clairsville, O., April 23, 1912

The Commissioners met in regular session, and the report of the Surveyor and Viewers appointed to survey and view the road, as described in the above petition, was read the second time.

ATTEST:

\_\_\_\_\_  
 Emerson Campbell  
 County Auditor.

\_\_\_\_\_  
 Jos. McAllister  
 \_\_\_\_\_  
 Wm. Hochline  
 \_\_\_\_\_  
 Wm. Baldwin

Commissioners.

St. Clairsville, O., May 20, 1912

The Commissioners met in regular session, and

The report of the viewers in favor of the establishment of the road petitioned for by Andy Gill and others in Goshen Twp., was this day publicly read for the third time and said viewers having filed a separate report in writing of the amount of compensation which they assessed to landowners by reason of the location of said road through his premises, which report was also publicly read, and the Board being of the opinion that the compensation awarded by said viewers to the claimant, to wit:

A. E. Perkins, \$20.00

is reasonable and just, that said road will be of public utility and of sufficient importance to the public to justify the payment of said compensation out of the county treasury, and no petition for a review being filed, it is ordered that the County Auditor draw his order upon the County Treasurer in favor of said claimant for the amount of compensation so awarded; that the several reports of the viewers with the survey and plat of said road be recorded, and that said road be established a public highway.

Yea. McAllister, Koehnline, Caldwell.

June 10, 1912.

Trustees of Goshen Twp. appeared before Co. Commissioners and filed protest against establishment of Andy Gill road. July 2nd, 1912, set for hearing.

July 2, 1912.

After some discussion, hearing was continued until Aug. 20.

Aug 20, 1912.

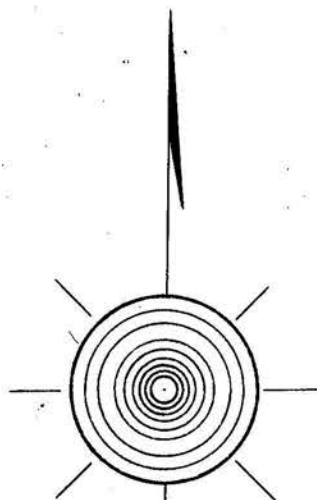
Petitioners appeared and submitted their evidence to Board. Board deferred action until they can view the proposed alteration.

Sept. 18.

Board met and confirmed action of May 20, as given above.



Plat of A. GILL Road.



Andy Gill.

Pike.

To Morristown.

L.M. Ott.

Road.

Perkins.

Stake N. 86° W. 190' Stone

New

Old

Albert

To Bethesda

DESCRIPTION.

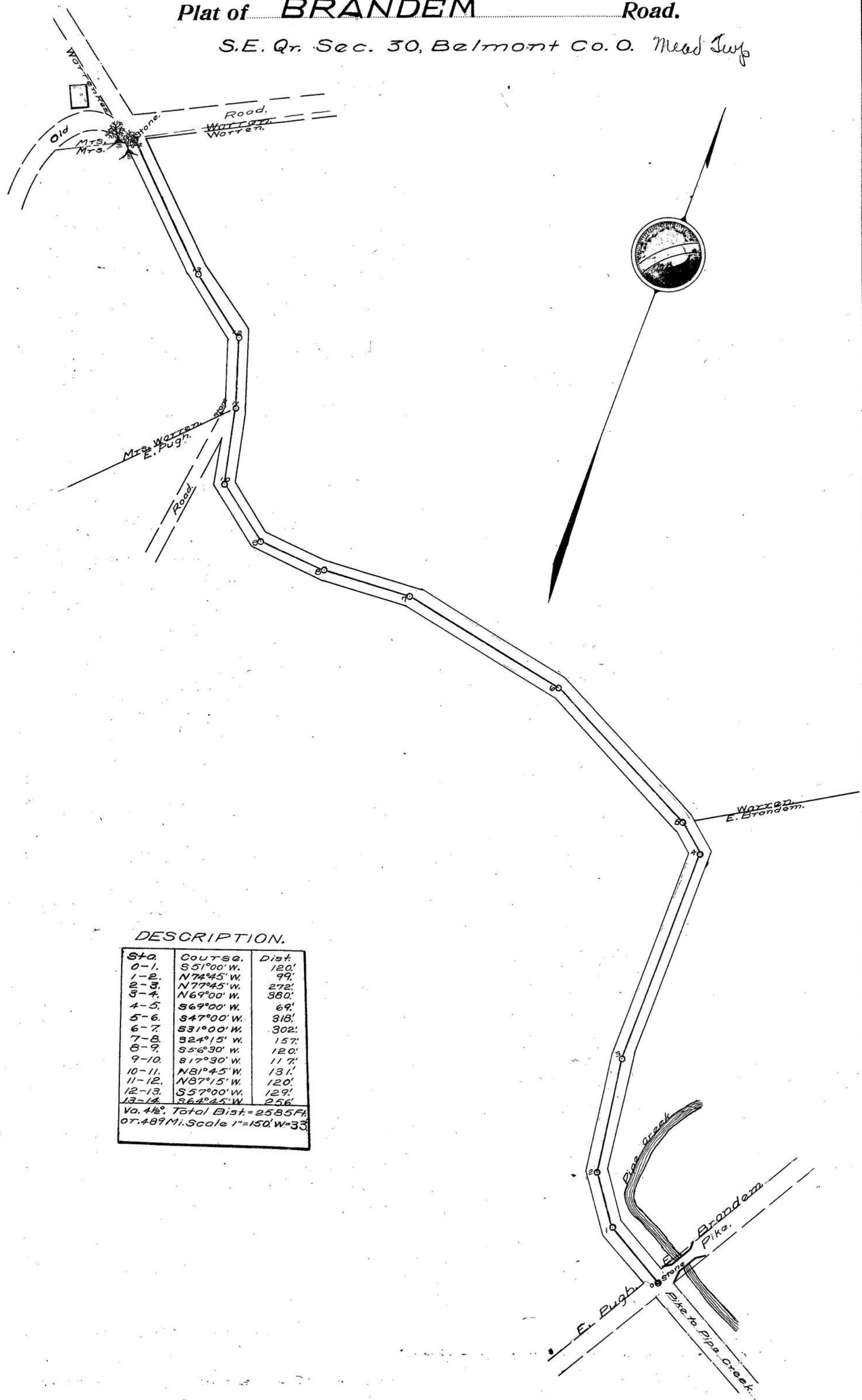
Plat of a road petitioned for by Andy Gill et al. Beginning at a stone in the center of the West end of the Bethesda & Morristown Roads, Thence N 86° 00' W. 190' to a point a little south of Andy Gills to intersect & end at the center of the New Pike leading from Morristown to Bethesda, in the N.W. Qr. of Sec. 24, Goshen Twp Belmont Co. O.

Scale 1"=50'. Va. 4°30'. W=30Ft.



# Plat of **BRANDEM** Road.

S.E. Qr. Sec. 30, Belmont Co. O. Mead Twp



**DESCRIPTION.**

Sta.	Course.	Dist.
0-1.	S51°00' W.	120'
1-2.	N74°45' W.	99'
2-3.	N77°45' W.	272'
3-4.	N69°00' W.	380'
4-5.	S69°00' W.	69'
5-6.	S47°00' W.	318'
6-7.	S31°00' W.	302'
7-8.	S24°15' W.	157'
8-9.	S56°30' W.	120'
9-10.	S17°30' W.	117'
10-11.	N81°45' W.	131'
11-12.	N87°15' W.	120'
12-13.	S57°00' W.	129'
13-14.	S64°45' W.	256'

Va. 4 1/2". Total Dist. = 2585 Ft.  
 Or. 4.89 Mi. Scale 1" = 150' W = 33

# Surveyor's Report.

To the Board of Commissioners of Belmont County, Ohio:

The undersigned, in obedience to your order, dated..... 19....., proceeded on the..... day of..... to survey and mark the ..... described in said order, under the direction of the Viewers therein named, and respectfully submits the following return of said survey:

## DEDICATION.

Know all Men by these Presents.  
That we, Jennie Evans, Ruth Evans, and Eva Evans,  
Do give, grant, bargain and forever dedicate to  
Belmont County, Ohio, the land painted <sup>yellow</sup> on this  
Plot, for road purposes. 30 Ft. wide.

Witnesses:

Anno Powell.

J. M. Powell

Jennie Evans.

Ruth Evans.

Eva Evans.

Melie Washburn.

Adah Coleman.

State of Ohio Belmont County S.S.

Before me, a Notary Public in and for said County, personally appeared the above named Jennie Evans, Ruth Evans and Eva Evans, who acknowledged that they did sign the foregoing instrument and that the same is their free act and deed.

In testimony whereof I have hereunto set my hand and Official Seal at Beallsville Ohio, this 1st day of Aug. 1912.

J. M. Powell.

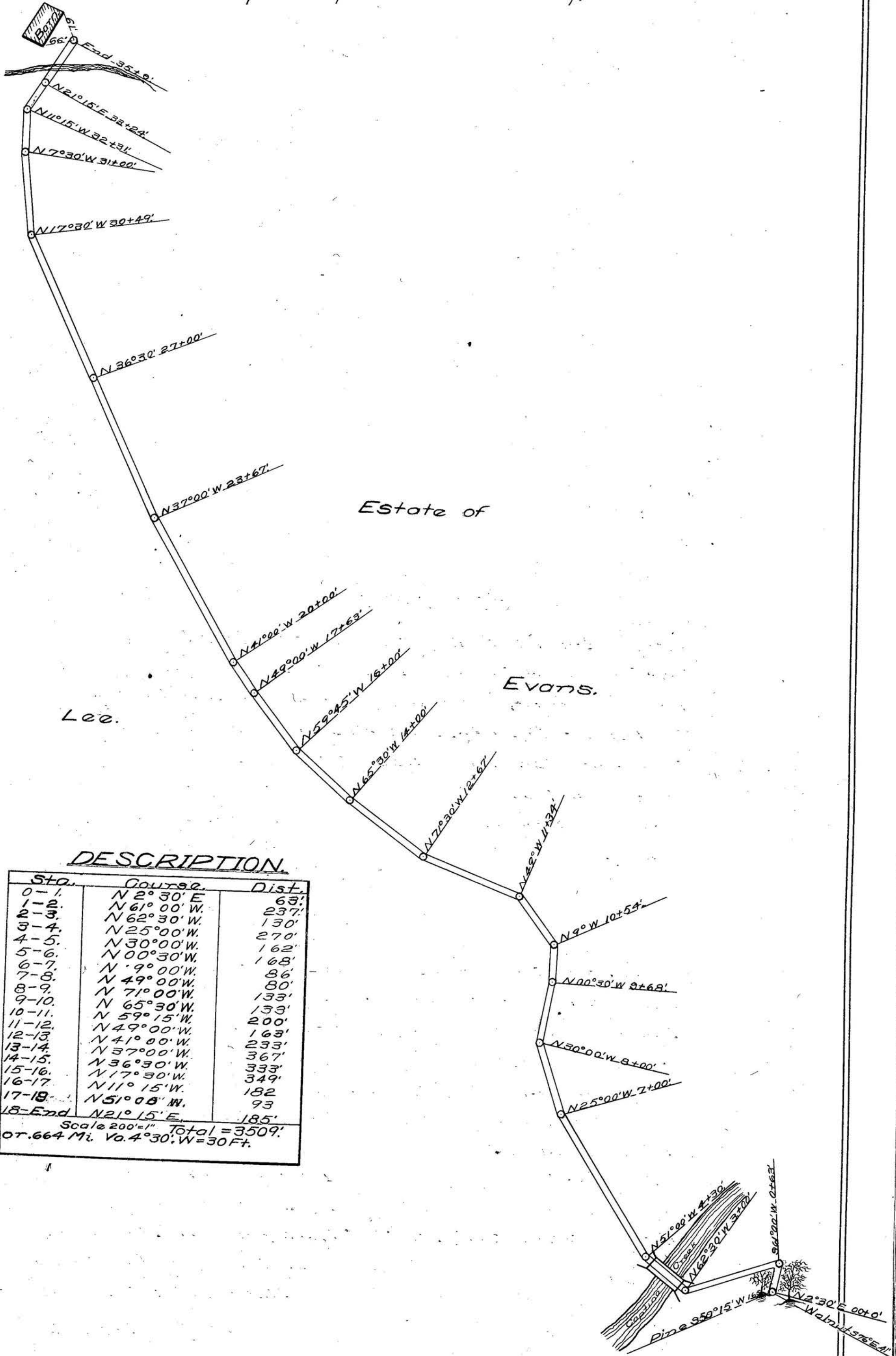
Notary Public.

I Certify, That the above is a correct plat and return of the survey of the ..... Road ..... named above.....

..... David A. Kennon ..... Surveyor of said Road

Plat of L. EVANS. Road.

Wayne Twp. Belmont County, O.



DESCRIPTION.

Sta.	Course.	Dist.
0-1.	N 2° 30' E	63'
1-2.	N 61° 00' W.	237'
2-3.	N 62° 30' W.	130'
3-4.	N 25° 00' W.	270'
4-5.	N 30° 00' W.	162'
5-6.	N 00° 30' W.	168'
6-7.	N 9° 00' W.	86'
7-8.	N 49° 00' W.	80'
8-9.	N 71° 00' W.	133'
9-10.	N 65° 30' W.	133'
10-11.	N 59° 15' W.	200'
11-12.	N 49° 00' W.	163'
12-13.	N 41° 00' W.	233'
13-14.	N 37° 00' W.	367'
14-15.	N 36° 30' W.	333'
15-16.	N 17° 30' W.	349'
16-17.	N 11° 15' W.	182'
17-18.	N 51° 08' W.	93'
18-End.	N 21° 15' E.	185'

Scale 200' = 1" Total = 3509'  
 OT. 664 Mi. Va. 4° 30' W = 30 Ft.