

In the above entitled matter Solomon Workman did file his bond appealing from the order of the County Commissioners in the matter of Compensation and damages, on September 22nd, 1906, and a certified transcript of the proceedings was by the County Auditor filed in the Probate Court as provided by Law.

Copy of the transcript of Proceedings, in the Probate Court.

And afterwards on the 27th day of September, 1906, proceedings were had in said Court and entered upon the journal in the words and figures following, to-wit:- Solomon Workman vs. S. F. Trimble et al. September 27th, 1906. Road Appeal. A transcript of the record of the County Commissioners of this County duly certified according to law as showing all the orders and proceedings had or made by or before them in relation to the alteration of a certain County Road petitioned for by S. F. Trimble et al and also the original papers therein, were this day received from the auditor of this County in pursuance of the appeal of Solomon Workman from the final decision of the County Commissioners, confirming the assessment of Compensation and Damages made by the viewers of said road, in his behalf. It is therefore by the Court ordered that a Jury of Twelve Men be selected and returned by the Sheriff and Clerk of Courts of this County as provided by law, and it is further ordered that this cause be set for trial on the 16th day of October, 1906, and that Venire issue, directed to the Sheriff commanding said Jurors to appear in this Court on said Day at the hour of nine o'clock A. M. and that summons be issued according to law to all the appellants and to all the obligors in the bond, given by the petitioner for said alteration of said road to attend at the same time and place and this cause is continued. John S. Cochran, Probate Judge. And afterwards on the 28th day of September, 1906, an order to Clerk and Sheriff to draw a Jury with their proceedings thereunder endorsed, was returned and filed in said Court in the words and figures following to-wit:- Probate Court, Belmont County, Ohio, Solmon Workman, Plaintiff, Vs. S. F. Trimble et al, Road appeal. To the Clerk of the Court of Common Pleas and the Sheriff of Said County; You are hereby notified and directed to meet at the Clerk's office and proceed at once in said office to draw from the Jury box according to law, the name of twelve jurors to serve in the probate Court of said County and the Clerk aforesaid, shall make a list of the name so drawn in the order in which they are drawn, and certify the same to me, with the return of this writ. Witness my hand and the seal of said Probate Court, at St. Clairsville, Ohio, this 27th day of September, 1906, John S. Cochran, Probate Judge (Seal). Office of Clerk of the Court of Common Pleas of Belmont County, Ohio. To the Probate Judge of said County Greeting; Pursuant to your order and notice, Dated, September 27th, 1906, I with the Sheriff of said County, met at this office and we proceeded at once therein on this 28th day of September, 1906, to draw from the Jury Box the names of Twelve Jurors I certify that the following is the list of the names so drawn in the order in which they were drawn. 1, Chas. D. Wayt, Kirkwood Township; 2, O. H. Lucas, Goshen Township; 3, Alexander W. McMasters, Mead Township; 4, Ferdinand Dorsey, York Township; 5, James McFrederick, Wayne Township; 6, Francis McCann, Richland Township; 7, John S. Keyser, Pultney Township; 8, Fred Hunt, Warren Township; 9, M. L. Ritchey, Wheeling Township; 10, E. F. Holloway, Flushing, Township; 11, John DuBois, Pultney Township; 12, David Coss Pease Township. Witness my signature and seal of said Court of Common Pleas at St. Clairsville, Ohio, this 28th day of September, 1906. Louis L. Scheehle, Clerk. (Seal) Attest; A. M. Major, Sheriff. And afterwards on the 8th day of October 1906, a summons with the return of the service thereof, endorsed thereon was returned and filed in said Court in the words and figures following to-wit:- Probate Court Belmont County, Ohio; Solomon Workman, Appellant, Plaintiff, vs. S. F. Trimble, J. O. McKelvey and W. F. Unterzuber, obligors, defendants. Road Appeal. From decision confirming compensation and damages. summons or notice. To the Sheriff of said County Greeting: You are hereby commanded to notify Solomon Workman, S. F. Trimble, J. O. McKelvey and W. F. Unterzuber, that on the 27th day of September, 1906, the original papers in the matter of the alteration of the County Road petitioned for by S. F. Trimble et al, were transmitted to the Probate Court of Belmont County, Ohio, together with a certified transcript from the record of all proceedings and orders in said matter Said matter was forthwith docketed as provided by law, and you will notify the appellants and obligors aforesaid to attend at the said Probate Court on the 16th day of October 1906 at 9 o'clock A. M. the time fixed for the trial of said case, and on or before which day you will make due return of this writ. Witness my hand and the seal of said Court this 28th day of September, 1906, John S. Cochran, Judge of the Probate Court. (Seal). Sheriff's Return. The state of Ohio, Belmont County ss. Received this writ September 28th, 1906 at 10 o'clock A. M. and pursuant to its commands I delivered personally on the 5th day of October 1906 to Solomon Workman, S. F. Trimble, J. O. McKelvey and W. F. Unterzuber, each a true and duly certified copy of this writ with all the endorsements thereon. A. M. Major, Sheriff. Sheriff Fees; \$6.51. And afterwards on the 15th day of October, 1906 a venire with the return of the Sheriff endorsed thereon was returned and filed in said Court in the words and figures following to-wit:- 1, Charles D. Wayt, Kirkwood Township, 2, O. H. Lucas, Goshen Township; 3, Alexander W. McMasters, Mead Township; 4, Ferdinand Dorsey, York Township; 5, James McFrederick, Wayne Township; 6, Francis McCann, Richland Township; 7, John S. Keyser Pultney Township; 8, Fred Hunt, Warren Township; 9, M. L. Ritchey, Wheeling Township; 10, E. F. Holloway, Flushing Township; 11, John DuBois, Pultney Township; 12, David Coss Pease Township. to be and appear before the Probate Court within and for the County and state aforesaid at the Court house in St. Clairsville, in said County on Tuesday the 16th day of October, A. D. 1906, at 9 o'clock A. M. and so from day to day until discharged, then and there to serve as jurors in a case pending in said court wherein Solomon Workman is plaintiff, and S. F. Trimble et al are defendants; and how you shall execute this writ make appear to our said court on the day above named and have you then and there this writ. Witness my signature as Clerk of said Court at St.



Clairsville this 28th day of September, A. D. 1906.—John S. Cochran, Probate-Judge, (Seal)  
 The State of Ohio, Belmont County, ss. Sheriff's Office. On the 28th day of September, 1906, I received this venire and served the same on the several persons therein named at the hour and in the manner placed opposite their names endorsed hereon. 1, Charles D. Wayt, October, 2, 1906, Personally, 20 miles. 2, O. H. Lucas, September 29th, 1906, Personally 30 miles. 3, Alexander W. McMasters, October 4th, 1906, Personally, 23 miles. 4, James McFrederick, October 4th, 1906, Personally, 16 miles. 5, Francis McCann, October 4th, 1906, personally, six miles. 6, John S. Keyser, October 5th, 1906, Personally, 11 Miles. 7, Fred Hunt, September 29th, 1906, Personally, 23 miles. 8, M. L. Ritchey, October 11th 1906, Personally, 8 Miles. 9, E. F. Holloway, October 3, 1906, Personally, 30 Miles. 10, John DuBois, October 5th, 1906, Personally, 17 miles. 11, David Coss, October 2, 1906, personally, 14 miles. 12, Ferdinand Dorsey, October 1, 1906, Personally, 30 Miles. A. M. Major, Sheriff. Fees, \$23.20. And afterwards on the 16th day of October 1906, proceedings were had in in said court and entered upon the journal in the words and figures following to-wit:- Solomon Workman, Plaintiff, vs. S. F. Trimble et al., defendants.— October 16th, 1906. Road appeal. This day came the parties hereto with their attorneys and also came Chas. D. Wayt, O. H. Lucas, James McFrederick, Francis McCann, John S. Keyser, Fred Hunt, M. L. Ritchey, E. F. Holloway, John DuBois, Samuel Campbell, William Hays, and J. M. Powell, who were duly examined and sworn and affirmed as jurors herein; and thereupon on motion of the plaintiff the jury is ordered to proceed forthwith under charge of the Sheriff to view and examine the premises of Solomon Workman, as to which compensation and damages are claimed, and so much of the said road as is located through said premises, and to return to this Court on the 17th day of October, 1906, at 8:30 o'clock A. M. And the Court appoints W. W. Cowen, on the part of the plaintiff, and D. W. Cooper on the part of the defendants to show said premises and road to the jury and this cause is adjourned until said time. John S. Cochran, Probate Judge. And afterwards on the 17th day of October, 1906, and ordered to conduct Jury to view Premises with the return of the Sheriff endorsed thereon, was returned and filed in said Court in the words and figures following, to-wit:- Probate Court, Belmont County, Ohio.—Solomon Workman, Plaintiff, vs. S. F. Trimble et al., defendants. Road Appeal. To the Sheriff of said County Greeting; You are hereby commanded to take charge of and conduct in a body the jurors named in the panel to this writ annexed, to view the property, premises or place to-wit:- The alteration of a County Road in Mead Township, Belmont County, Ohio, Commencing at or near the old Brick School House on the lands of Solomon Workman; thence in a southwesterly direction through the lands of Solomon Workman to intersect the old road at or near the residence of Mrs. E. A. Cash, on Tuesday, the 16th day of October, 1906, then and there to view the property, premises or place aforesaid, which shall be shown them by D. W. Cooper and W. W. Cowen, appointed by the Court for that purpose. And you shall make return of the manner you have executed this writ, to this court on the 16th day of October, 1906. and have you then and there this writ. Witness my signature and the seal of said Court on the 16th day of October, 1906. John S. Cochran, Probate Judge, (Seal)

Return: I hereby certify that the view of the premises property or place required by the within writ has been duly made by the said jurors according to the command thereof. A. M. Major, Sheriff of Belmont County, Ohio., October, 16th, 1906. Panel of Jurors. Charles D. Wayt, O. H. Lucas, James McFrederick, Francis McCann, John S. Keyser, Fred Hunt, M. L. Ritchey, E. F. Holloway, John DuBois, Samuel Campbell, William Hays, J. M. Powell. Sheriff's Fees. \$38.16. And afterwards on the 17th day of October, 1906 proceedings were had in said Court and entered upon the journal in the words and figures following to-wit:- Solomon Workman, Plaintiff, vs. S. F. Trimble et al., Defendants, October, 17th, 1906. Road Appeal. This day this cause came on further to be heard the parties with their attorneys being present, and the jurors herein having viewed the premises and road, came into court at the time appointed and the jury after having heard the testimony and the arguments of counsel and the charge of the court, returned into court their verdict, in the words and figures following, to-wit:- "We, the jury, being empanelled and sworn in this case, and having examined the road, and the property of the claimant taken therefor, and alleged to be injured thereby, heard the evidence offered and the charge of the Court do find upon the several matters, appealed from by said Solomon Workman and submitted to us as follows:- The compensation due to said Solomon Workman, Appellant, for land appropriated for said road is \$45.00. the damages due the said Solomon Workman, appellant for property effected by the improvement, is \$317.00. John DuBois, Foreman. W. G. Hays, E. F. Holloway, Samuel Campbell, Francis McCann, O. H. Lucas, M. L. Ritchey, C. D. Wayt, J. T. McFrederick, John S. Keyser, J. M. Powell, Fred Hunt" And it appearing that the sums thus assessed in favor of the said Solomon Workman, are greater than the award made before the Commissioners, it is considered by the Court that the State of Ohio, recover against the said S. F. Trimble, J. O. McKelvey and W. F. Unterzuber the sum of \_\_\_\_\_ Dollars (\$280.05) being the amount of Costs, created by the appeal. John S. Cochran, Probate Judge. The State of Ohio Belmont County, ss. I, John S. Cochran, Probate Judge in and for said County, do hereby certify that the foregoing is a true and correct transcript of the proceedings had in the probate court of said County in the foregoing entitled matter. In witness whereof I have hereunto set my hand and affixed the seal of said Court, this 13th day of November, A. D. 1906. John S. Cochran, Probate Judge, (Seal)



Plat of KIRKWOOD TOWNSHIP Road.

NEAR EGYPT IN SECTION 4, KIRKWOOD TOWNSHIP, BELMONT COUNTY, OHIO.

Beginning at an iron pin in the center of the road on the lnds of David Majors being 20 feet N. 81 1/2° W. from the S. W. Corner of a Cider Press Building and 41 1/2 feet S. 30 1/2° W. from a Black Walnut Tree 14" in diameter; thence S. 7 1/2° E. 628 feet; thence S. 3 1/4° W. 1,122 feet to a stake in the center of the old road from which a telephone pole bears S. \_\_\_ E. and a Hickory Bush bears N. \_\_\_ E. \_\_\_ feet. Total Distance 1,750 feet. Va. 4 1/2°

D.C.Kennon, Surveyor,

August 17, 1906

Scale 160 feet to an inch.

KNOW ALL MEN BY THESE PRESENTS, That we the undersigned John C. Israel and David Majors, owners of the land described in this plat, do hereby grant, bargain, convey and dedicate the part. painted Yellow as shown on this plat for road purposes, being 40 feet in width to the County of Belmont, and State of Ohio, forever,

WITNESSES.

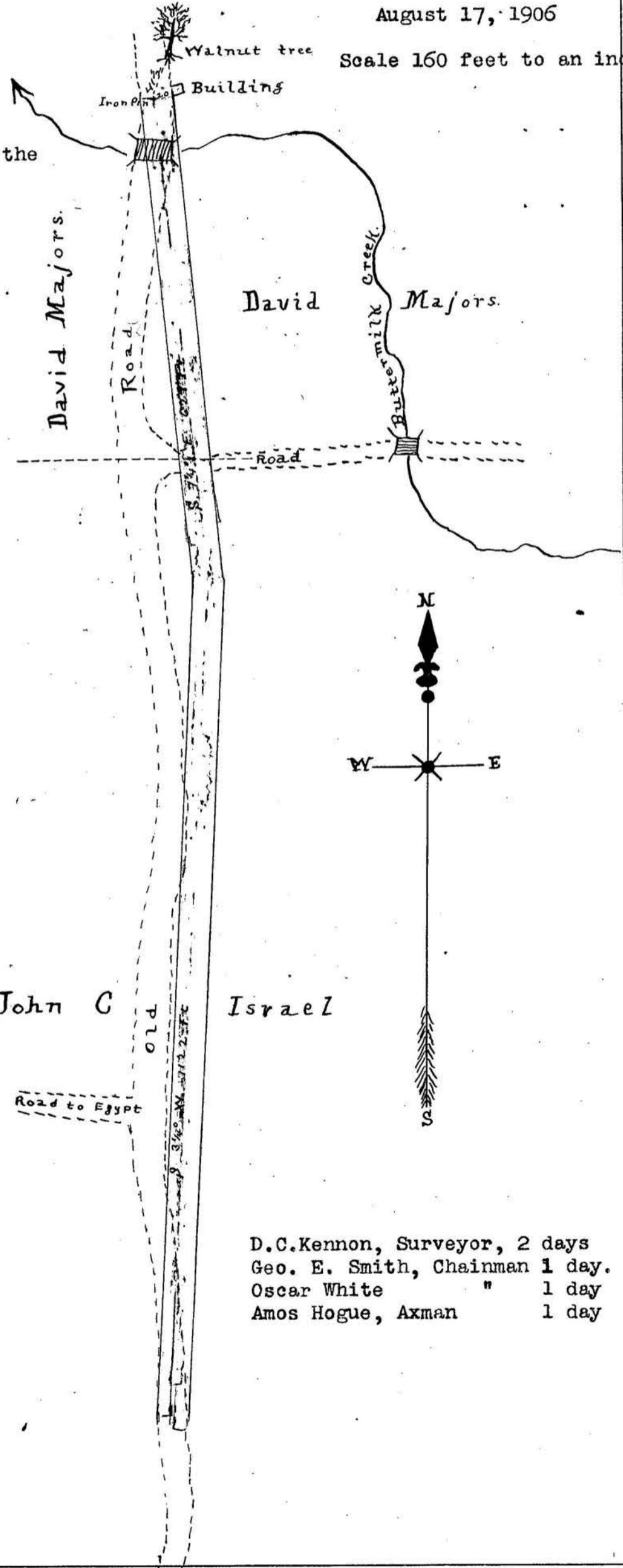
C.W.Virtue John C. Israel
A.S.Reynolds

State of Ohio, ss.
Belmont County,

Before me a Notary Public in and for said County personally appeared the above named John C. Israel, who acknowledged that they did sign the foregoing instrument and the same is their free act and deed.

IN TESTIMONY WHEREOF I hereunto set my hand and official seal this 1st day of September, 1906.

(Seal) C. H. James, Notary Public,



D.C.Kennon, Surveyor, 2 days
Geo. E. Smith, Chainman 1 day.
Oscar White " 1 day
Amos Hogue, Axman 1 day

## R E P O R T   O F   T R U S T E E S .

State of Ohio, Belmont County:-

To the Honorable Board of Commissioners of Belmont County, Ohio;

Gentlemen:-

Your viewers of road duly appointed by you to view locate and assess damages for change of road in section 4, of Kirkwood Township, of said County, beg to report that on the 17th day of August, 1906, they met at the place in said section where the proposed change in the road was to be made, and upon actual view do recommend the change in in said road as shown on plat made by D. C. Kennon, and submitted to you with this report assessing damages as follows; in favor of

John C. Israel the sum of \$30.00

The following expense in connection with the above;

Berstler, Lynn and Hibbs,	(\$1.50)	1 day,	\$4.50	Viewers
G. E. Smith, and Oscar White	(\$1.00)	1 day	\$2.00	Chainman
Amos Hogue	(\$1.00)	1 day	\$1.00	Axman
D. C. Kennon	(\$5.00)	2 days	\$5.00	Surveyor
Notary Fees, C. H. James			\$0.25	

Respectfully submitted.

A. H. Lynn .

G. H. Berstler

Elmer Hibbs

The report of the trustees as viewers in favor of the alteration of said road was this day publicly read and the Board being of the opinion that the compensation and damages so awarded to the claimants to-wit:- John C. Israel, \$30.00 are reasonable and just; that said road will be of public utility and of sufficient importance to the public to justify the payment of said compensation and damages out of the County Treasury and no petition for review having been filed, it is ordered that the County Auditor draw his warrant on the County Treasurer in favor of said Claimant for the amount of Compensation and damages awarded to him; that the reports of the viewers with the survey and plat of said road be recorded and that said alteration be established a public highway 40 feet in width; that the County Auditor issue the necessary order to the Trustees of Kirkwood Township to open said Road according to law.

ATTEST

A. W. Beatty,  
County Auditor.

Robert, McMillen

J. W. Martin

A. G. Holloway

Commissioners

(See Commissioners Journal, Volume 9, Page 294)

St. Clairsville, Ohio, December 8th, 1903.

The Board of County Commissioners met this day in Regular Session and the following proceedings were had.

In the matter of a change in a certain County Road in Wayne Township.

Report of Trustees.

Pilcher, Ohio, November, 21st, 1903

to the Commissioners of Belmont County Ohio.

We the under signed Trustees of Wayne Township do hereby submit to your honorable body the following report in regard to the change in the County Road on the Piney Branch of Captina Creek, as petitioned for by Harvey Danford et al, said road was viewed by us on the 14th day of November, 1903 and condemned so much of the land of M. E. Moore as is shown by the plat accompanying this report, and we award said M. E. Moore, the sum of \$40.00 as compensation for said land condemned. Surveyor, \$5.00; Chairman and Marker, \$3.00; Damages \$40.00, Total \$48.00.

(Signed)

W. J. Davis, John Phillips, John F. Shry  
Trustees of Wayne Township

The foregoing report and accompanying survey and plat was this day approved and the Compensation being deemed reasonable, the Auditor is directed to record said report and plat and to issue his warrant on the County Treasurer in payment of said compensation and that the road be established and ordered opened, according to law,

ATTEST

A. W. Beatty,  
County Auditor.

T. B. Smith,

Robert McMillen

J. W. Martin,

Commissioners

(See Commissioners Journal, Volume 8, Page 185)

(For Plat and Description see Page 522, this Volume)



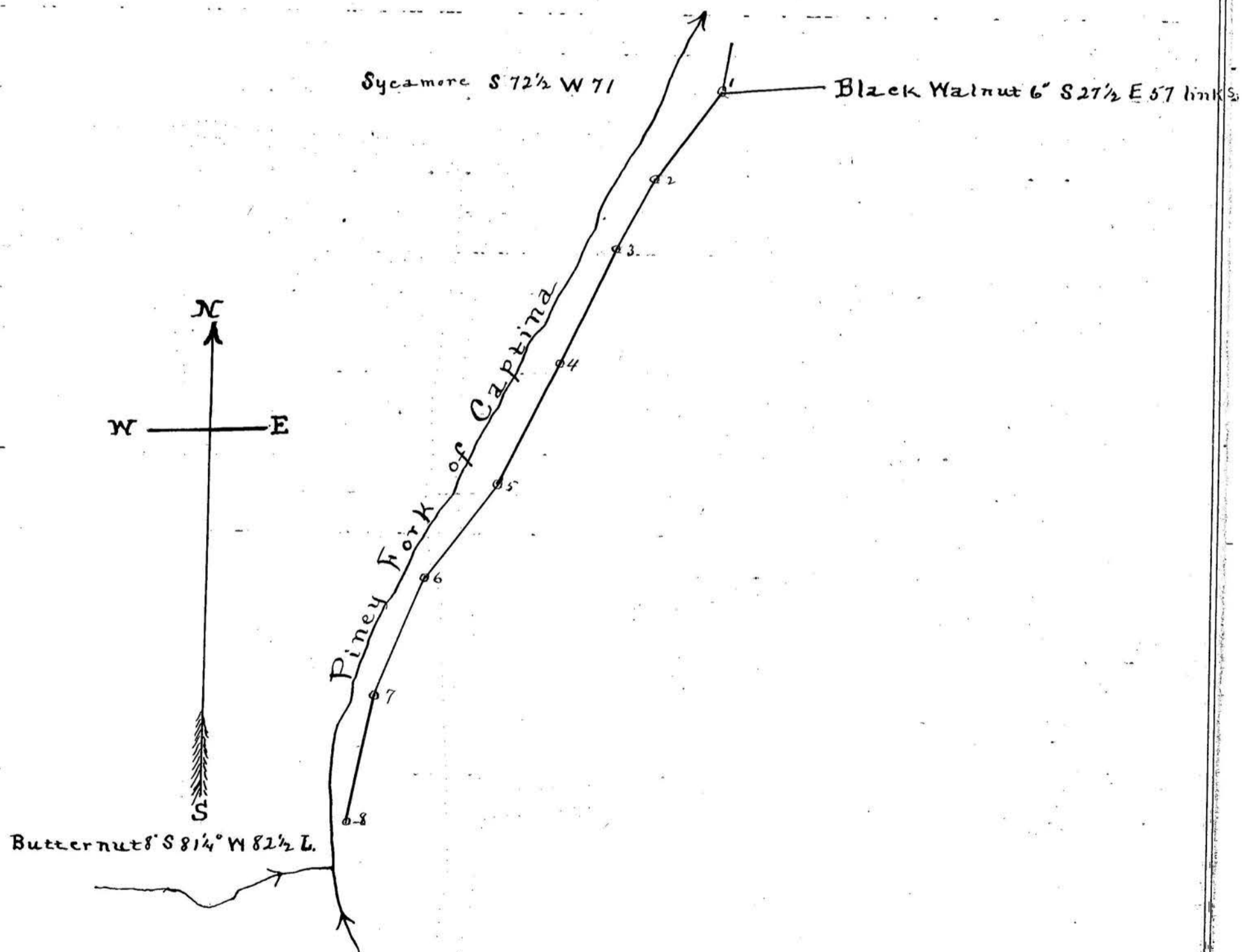
## SURVEYOR'S REPORT TO TOWNSHIP TRUSTEES.

Plat of Road alteration on lands of M. E. Moore, in Wayne Township, Belmont County Ohio, Petitioned for by H. Danford.

Beginning at forks of Road; thence 1, S.  $39\frac{1}{2}^{\circ}$  W. 7 Rods 11 links on lands of M. E. Moore; thence 2, S.  $29^{\circ}$  W. 5 rods, 3 links on lands of M. E. Moore; thence 3, S.  $25^{\circ}$  W. 8 rods, 14 links on lands of M. E. Moore, thence 4, S.  $29^{\circ}$  W. 8 rods, 22 links on lands of M. E. Moore; thence 5, S.  $38^{\circ}$  W. 7 rods, 19 links on lands of M. E. Moore; thence 6, S.  $23^{\circ}$  W. 8 rods, 15 links on lands of M. E. Moore; thence 7, S.  $11\frac{1}{2}^{\circ}$  W. 8 rods, 19 links on lands of M. E. Moore;

Surveyed November 14th, 1903.

W. S. Jones, Surveyor.



# PLAT OF A ROAD IN

Know all men by these presents, That, I, S. R. Coats, do hereby grant and forever dedicate to Belmont County, Ohio, for use as a public highway, a strip of ground, 30 feet wide described as follows. Situated in Sec. 31, Colerain Township, Belmont County, Ohio, and known as Hall Street, as shown upon a map of S.R. Coat's Addition to Maynard, Ohio, Recorded in Belmont County Record of Plats, Volume 4, Page 68, and extending of the same width in a northerly direction as now opened to public travel to the Pike, and as shown upon this plat from station 60 to station 63. That part from station 60 to 61 is subject to a former dedication as a Village Street as shown upon the aforesaid map of Coat's Addition to Maynard.

IN WITNESS WHEREOF I hereunto set my hand this 9th day of April, 1906.

SIGNED AND ACKNOWLEDGED in Presence of

B. H. Murphy,  
John Scott.

S. R. Coats,  
Anna L. Coats,

The State of Ohio, Belmont County, ss.

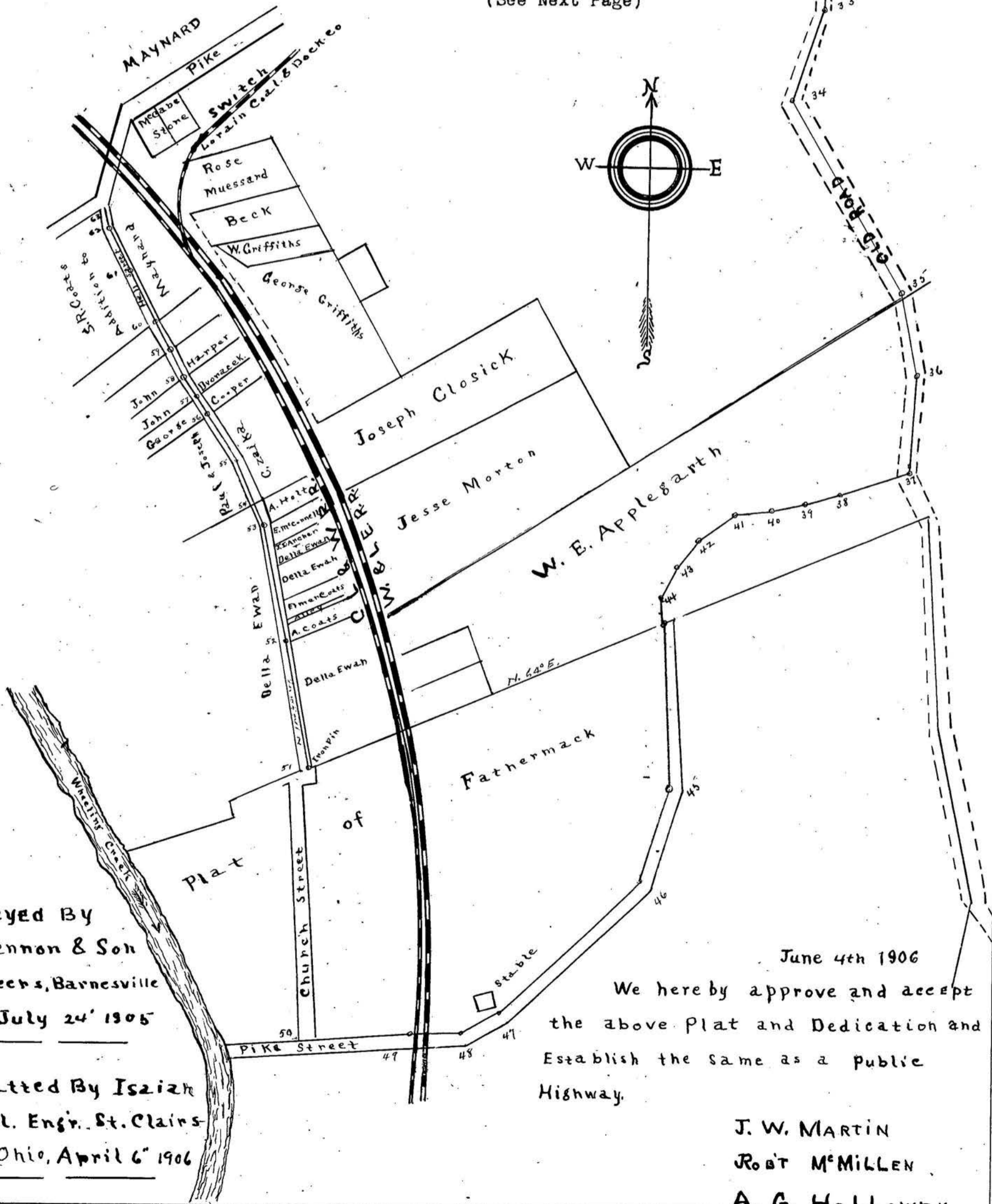
Before me a Notary public, in and for said County personally appeared S. R. Coats, who acknowledged that he did sign the foregoing instrument and that the same is his free act and deed.

IN TESTIMONY WHEREOF I hereunto set my hand and official seal this 9th, day of April, 1906.

(Seal)

Brice H. Murphy,  
Notary Public,  
John Scott,

KNOW ALL MEN BY THESE PRESENTS, That we, John Scott, and Mary B. Scott his wife Thomas McCabe and Jennie E. McCabe, his wife, Newell K. Kennon, Unmarried, Albert W. Kennon, and Ida U. Kennon, his wife, do hereby grant and forever dedicate to Belmont County, Ohio for use as a Public Highway, a strip of Ground 40 feet wide described as follows, Situated in section 31, Colerain Township, (See Next Page)



Surveyed By  
D.C. Kennon & Son  
Engineers, Barnesville  
Ohio, July 24' 1905

Replatted By Isziah  
Nichol. Engr. St. Clairs-  
ville, Ohio, April 6' 1906

June 4th 1906  
We hereby approve and accept  
the above Plat and Dedication and  
Establish the same as a Public  
Highway.

J. W. MARTIN  
ROBT M' MILLEN  
A. G. HOLLOWAY



# SECTION 31 COLERAIN TOWNSHIP

Belmont County, Ohio, and shown as Pike Street and Church Street on the plat of Fathermac as recorded in Belmont County, records of Plats, Volume \_\_\_\_\_ Page \_\_\_\_\_ and as shown upon this plat from station 44 + 64' to station 51; subject however to a former dedication as a Village Street as shown upon the aforesaid plat of Fathermac.

IN WITNESS WHEREOF We have hereunto set our hands this 25th day of May, A. D. 1906.

Signed and acknowledged in presence of

Jesse M. Mitchell  
George Thornburg.

John Scott,  
Mary B. Scott-  
Thomas McCabe  
Jennie E. McCabe  
Newell K. Kennon  
Albert W. Kennon  
Ida U. Kennon

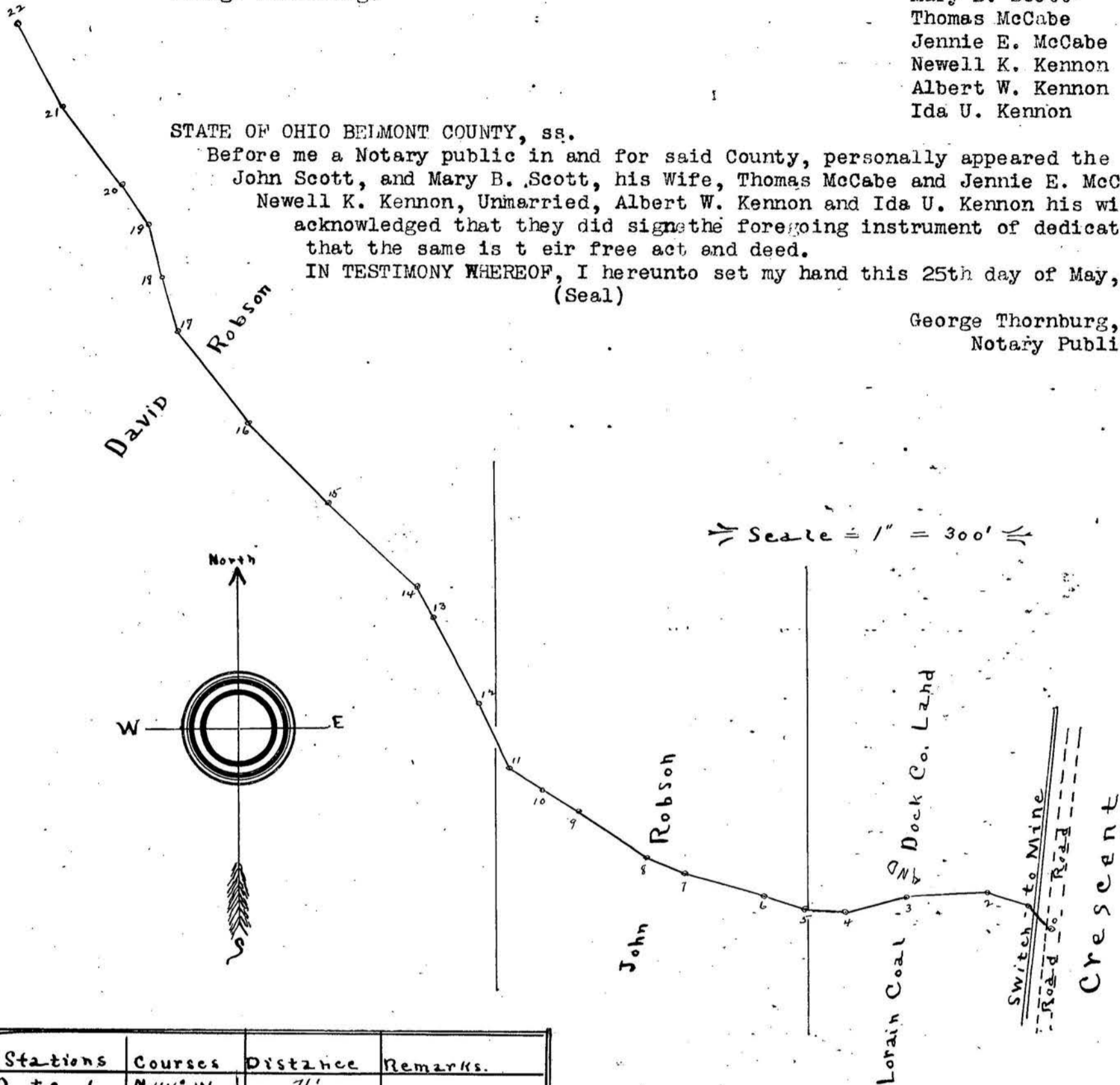
STATE OF OHIO BELMONT COUNTY, ss.

Before me a Notary public in and for said County, personally appeared the above named John Scott, and Mary B. Scott, his Wife, Thomas McCabe and Jennie E. McCabe his wife Newell K. Kennon, Unmarried, Albert W. Kennon and Ida U. Kennon his wife, who acknowledged that they did sign the foregoing instrument of dedication, and that the same is their free act and deed.

IN TESTIMONY WHEREOF, I hereunto set my hand this 25th day of May, A. D. 1906.

(Seal)

George Thornburg,  
Notary Public.



Stations	Courses	Distance	Remarks.
0 to 1	N.44° W	76'	
1 " 2	N.70 1/2° W	106'	
2 " 3	S.86 3/4° W	200'	
3 " 4	S.77 1/4° W	153'	
4 " 5	N.85° W	108'	
5 " 6	N.71 1/2° W	105'	
6 " 7	N.72 1/4° W	200'	
7 " 8	N.66 1/2° W	100'	
8 " 9	N.66 3/4° W	200'	
9 " 10	N.55 1/2° W	100'	
10 " 11	N.66 3/4° W	100'	
11 " 12	N.25° W	175'	
12 " 13	N.27° W	238'	
13 " 14	N.24° W	85'	
14 " 15	N.47 1/4° W	300'	
15 " 16	N.44 1/4° W	273'	
16 " 17	N.36 3/4° W	280'	
17 " 18	N.14 3/4° W	140'	
18 " 19	N.13 1/4° W	130'	
19 " 20	N.34 1/2° W	120'	
20 " 21	N.36 1/2° W	236'	
21 " 22	N.28 1/4° W	200'	
22 " 23	S.86 3/4° W	42'	
23 " 24	S.7 1/4° W	265'	
24 " 25	S.1 1/4° W	200'	
25 " 26	S.18° E	180'	
26 " 27	S.73 3/4° W	30'	
27 " 28	N.46 1/2° W	194'	
28 " 29	N.31 1/4° W	200'	
29 " 30	N.80 1/2° W	100'	to county Road by Walnut N75° W 37 1/2° to Iron Pin
30 " 31	S.12 1/4° E	163'	
31 " 32	S.2° W	230'	
32 " 33	S.1 1/4° W	300'	
33 " 34	S.19 1/2° W	275'	
34 " 35	S.30° E	806'	
35 " 36	S.21 1/4° W	700'	Leaving County Road
36 " 37	S.3 1/4° W	278'	
37 " 38	S.72 1/4° W	210'	

Beginning at a stake in the Town of Crescent from which a Sycamore tree at the west end of a foot Bridge Bears N.23 1/2° E 41' 8"; Also a Corner of Stable Bears N.59 1/2° E 31' 2"

Stations.	Courses.	Distance	Remarks.
38 to 39	S.73 1/2° E	100'	
39 " 40	S.79° E	100'	
40 " 41	N.82 3/4° W	100'	
41 " 42	N.57 1/4° W	130'	
42 " 43	N.39° W	100'	
43 " 44	S.27 1/4° W	100'	
44 " 45	S.3° E	550'	Beginning at a locust Post on Coats Ground near Maynard, O.
45 " 46	S.18° W	277'	
46 " 47	S.46 1/2° W	550'	
47 " 48	S.62° W	123'	
48 " 49	N.86 3/4° W	150'	
49 " 50	S.86 3/4° W	180'	Across R.R. to Center of Church Street
50 " 51	N.3 1/4° W	820'	Fathermac to Iron Pin on south line of Delta Ewans Land
51 " 52	N.10° 38' W	368'	to S.W. Corner Aleva Coats Land
52 " 53	N.10° 38' W	338.5'	to S.W. Corner A. Holt Land
53 " 54	N.17° 28' W	67'	to Paul & Jos. Czajka line
54 " 55	N.23° W	137.1'	
55 " 56	N.31° 23' W	156.4'	to George Coopers line
56 " 57	N.31° 04' W	60'	to John Overzecks line
57 " 58	N.30° 57' W	64.9'	to John Harpers "
58 " 59	N.30° 57' W	83.3'	to Henry Goormachtigh's line
59 " 60	N.30° 33' W	93.9'	to Center of South end of Hall Street, Coats Addition
60 " 61	N.26° 17' W		Along Hall Street
61 " 62	Northwestward		to traveled Road
62 " 63	Northwestward		to Pike



St. Clairsville, Ohio, June 6th, 1906.

The Board of County Commissioners met in Regular session and W. E. Applegarth, The Lorain Coal & Dock Company, John Robson, David Robson, Adda L. Adams, Mary E. Scott, Henry Goormachtigh, John Harper, Elbut McConnell, Della Ewan, Elmer Coats, and others having by deed of gift to Belmont County, Ohio, filed with this Board, dedicated to public use a strip of land as a road leading from maynard to Crescent, in Colerain Township, Belmont County, Ohio, and this Board, deeming said road to be of sufficient utility, hereby accept said road and establish it as a County Road; and order said deeds and the plat accompanying same to be recorded as required by law.

DEEDS RECORDED, Volume 160, Page 448: Volume 160, Page 450; Volume 160, Page 451

ATTEST:

A. W. Beatty,  
County Auditor.

J. W. Martin,

Robert McMillen

A. G. Holloway

Commissioners

(See Commissioners Journal, Volume 9, Page 226)

(See Commissioners Journal Vol. 8 Page 454) St. Clairsville, O., March 13th, 1905 189

<sup>Special</sup>  
~~The~~ Commissioners met in ~~regular~~ session, and The Holloway Real Estate Company, a Corporation organized under the laws of the State of Ohio, having by deed of Gift to Belmont County, Ohio, filed with this Board on March 7th, 1905, dedicated to public use a strip of land as a road as follows: Beginning at a point in Blum Street as shown by the plat of the Holloway Real Estate Company's Addition to Holloway, as shown by the Records in the office of the County Recorder, 10 feet westerly from a stone Marked in the above plat (A) which is the S. W. Corner of Lot 25 in said Company's Second Addition to Holloway; thence in a straight line southerly along Jewell Avenue, in a line parallel to and 10 feet from the west line of 12 to 3 inclusive, and the northerly 25 feet of the westerly line of Lot No. 2, a distance of 625 feet; thence in a straight line to a point in front Street directly south of and 10 feet from a point in the south line of Lot No. 1, 40 feet east of the S. W. Corner of Lot No. 1; thence easterly 39 feet parallel with and 10 feet from the southerly line of said Lots No. 1; thence southerly 30 feet to the south line of front street; thence westerly along the south line of Front Street 119 feet; thence in a straight line northerly 40 feet to a point 10 feet easterly from the S. E. Corner of Lot No. 24; thence northerly on a line parallel with and 10 feet from the east line of Lots 24 to 13, crossing Archer and Blum Streets to a point, in Blum street 30 feet westerly from place of Beginning, a distance of 695 feet; thence easterly 30 feet to the place of Beginning there being a stone at each corner.

And this Board deeming said road to be of sufficient utility, hereby accepts said road and establish it as a County Road, 30 feet in width, and order said plat and deed to be recorded as required by law, and further direct, the County Auditor to notify the Trustees of Flushing Township to open said Road according to law.

ATTEST:  
 A. W. Beatty,  
 County Auditor.

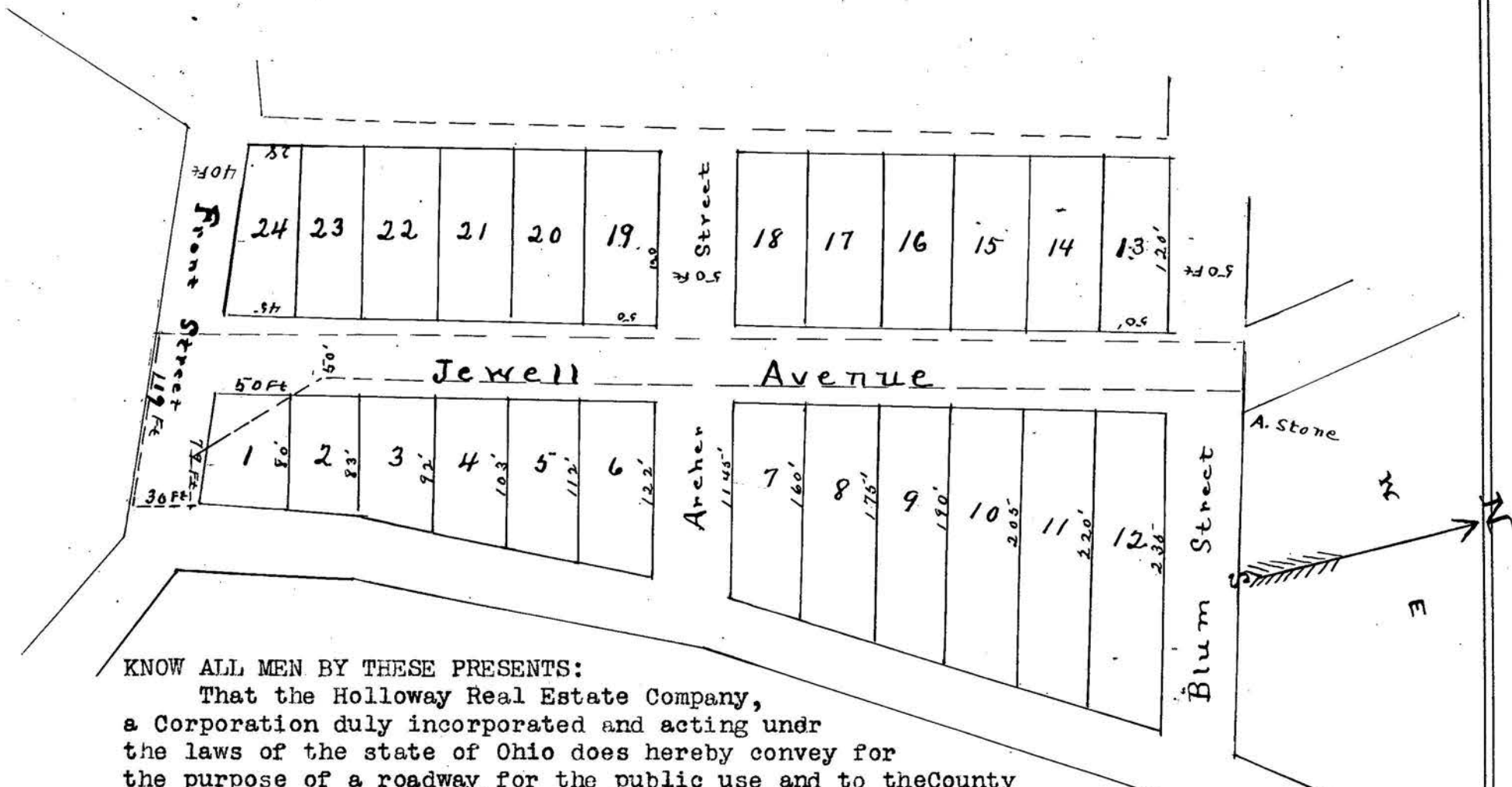
Robert McMillen  
 J. W. Martin  
 A. G. Holloway,  
 Commissioners.

(Order to Open, Mailed, \_\_\_\_\_ 190\_\_)

(Deed Recorded, Volume \_\_\_\_\_ Page \_\_\_\_\_ Record of Deeds)



Plat of DEDICATION IN FLUSHING TOWNSHIP Road.  
The Holloway Real Estate Company.



KNOW ALL MEN BY THESE PRESENTS:

That the Holloway Real Estate Company, a Corporation duly incorporated and acting under the laws of the state of Ohio does hereby convey for the purpose of a roadway for the public use and to the County of Belmont and State of Ohio, that part of the above platted premises which is included in the following description. Beginning at a point in Blum Street, 10 feet westerly from a stone marked in the above plat (A) which is the S. W. Corner of Lot 25, in said Company's Second Addition to Holloway; thence in a straight line southerly along Jewell Avenue in a line parallel to and 10 feet from the west line of Lots 12 to 3 inclusive, and the northerly 25 feet of the westerly line of lot No. 2, a distance of 625 feet; thence in a straight line to a point in Front Street directly south of and 10 feet from a point in the south line of Lot No. 1, 40 feet east of the S. W. Corner of Lot No. 1; thence easterly 39 feet parallel with and 10 feet from the southerly line of said lot No. 1; thence southerly 30 feet to the south line of Front Street; thence westerly along the south line of Front Street, 119 feet; thence in a straight line northerly 40 feet to a point 10 feet easterly from the S. E. Corner of Lot No. 24; thence northerly on a line parallel with and 10 feet from the east line of Lots 24 to 13, crossing on Chas and Blum Streets to a point in Blum Street 30 feet westerly from place of beginning, a distance of 695 feet; thence easterly 30 feet to the place of beginning, there being a stone at each corner.

IN WITNESS WHEREOF, the said, The Holloway Real Estate Company, by its secretary and Vice President, hereto sets its hand and seal, this 28th day of February, 1905.  
Signed and Acknowledged in presence of

D. Danford,  
G. Danford,  
A. M. Brown,  
W. I. Woodward,

The Holloway Real Estate Company,  
per C. E. Timberlake, Vice President,  
F. M. Cowen,

STATE OF OHIO, BELMONT COUNTY, ss.

Before me a Notary Public in and for said State, personally appeared F. M. Cowen, the Secretary of said The Holloway Real Estate Company, and acknowledged the signing of the foregoing instrument, to be his and said Company's free act and deed,

IN WITNESS WHEREOF, I hereunto set my hand and seal, this 28th day of February, 1905.  
(Seal) A. M. Brown, Notary Public,

STATE OF OHIO, BELMONT COUNTY, ss.

Before me a Notary Public, in and for said County and State, personally appeared C. E. Timberlake, Vice President of said The Holloway Real Estate Company, and acknowledged the signing of the foregoing instrument to be his and said Company's free act and deed.

IN WITNESS WHEREOF, I hereto set my hand, this 26th day of February, 1905.  
(Seal) Cook Danford, Notary Public,

(Corporation Seal)

St. Clairsville, Ohio, March 13th, 1905.

The within plat and dedication is hereby accepted and that part dedicated is hereby established a County Road, 30 feet in width to be opened and maintained by the Trustees of Flushing Township, as provided by law.

Robert McMillen, | Commissioners  
A. G. Holloway, | of  
J. W. Martin, | Belmont County.