

PUBLIC ROAD PETITION

Belmont County, Ohio, Oct. 2, 2014

To the Honorable Board of County Commissioners of Belmont County, Ohio:

The undersigned petitioners, freeholders of said County residing in the vicinity of the proposed improvement hereinafter described, respectfully represent that the public convenience and welfare require the vacation & rededication of Warren T-213, Warren Sec 21/27 T-8, R-6 a Public Road on the line hereinafter described, and make application to you to institute and order proper proceedings in the premises, for vacation & rededication such road, the same not being a road on the State Highway System.

The following is the general route and termini of said road:

Beginning at "See attached map"

Dated this day of, A.D. 20

Table with 2 columns: PETITIONERS' NAMES and TAXING DISTRICT OF COUNTY IN WHICH PETITIONER OWNS REAL ESTATE. Row 1: Oxford Mining

RESOLUTION – FIXING TIME AND PLACE OF VIEW AND OF FINAL HEARING AND NOTICE THEREOF ON PUBLIC ROAD PETITION

IN THE MATTER OF THE

Office of County Commissioners,

Petitioned

IN THE MATTER OF THE VACATION AND REDEDICATION OF WARREN TOWNSHIP ROAD 213 WARREN TOWNSHIP SECS. 21 & 27, T-8, R-6/RD IMP 1126

Office of County Commissioners Belmont County, Ohio

The Board

Journal Entry, Order Fixing Time and Place of View and of Final Hearing and Notice Thereof on Public Road Petition Rev. Code, Sec. 5553.05 RD. IMP. 1126

session

on the with the fo.

The Board of County Commissioners of Belmont County, Ohio, met in regular session on the 12th day of November 2014 at the office of the Commissioners with the following members present:

- Mr. Thomas Mrs. Favede Mr. Coffland

Mr. Thomas moved the adoption of the following:

RESOLUTION

Mr. WH presented to

WHEREAS, A Petition signed by at least twelve freeholders of the County residing in the vicinity of the proposed improvement has been presented to this Board of County Commissioners requesting said Board to vacate and rededicate Warren Township Road 213, located in Warren Township, Sections 21 and 27, Township 8, Range 6, Belmont County, Ohio.

ation: been

RESOLVED, That the 25th day of November, 2014 at 12:30 o'clock P.M., be fixed as the date when we will view the proposed improvement, on which date we will meet at the site and go over the line of said proposed improvement; and be it further

RESOLVED, That the 3rd day of December 2014, at 11:30 o'clock A.M. be fixed as the date for a final hearing thereof, which hearing will be at the office of the Board; and be it further

RESO. when we will and go over

RESOLVED, That the Clerk of this Board be and she is hereby directed to give notice of the time and place for both such view and hearing by publication once a week for two consecutive weeks in the Times Leader a newspaper published and having general circulation in the County, which said notice shall also state briefly the character of said proposed improvement.

?

RESO. a final hear

Mr. Coffland seconded the Resolution and the roll being called upon its adoption, the vote resulted as follows:

- Mrs. Thomas Yes Mr. Coffland Yes Mrs. Favede Yes

te for

RESOL. hearing by

Adopted November 12, 2014

Jayne Long Clerk, Belmont County, Ohio

a newspaper, improvement

- 1. "Locating," "establishing," "altering," "straightening," "vacating," or "changing the direction of." 2. "Locating,:" "establishing," "altering," "straighten," "vacate," or "change the direction of" 3. Insert "a part of," if so.

ad

Mr. resulted as f

vote

Mr.

Mr.

**RESOLUTION – UPON VIEW OF PROPOSED IMPROVEMENT
ORDER TO COUNTY ENGINEER**

IN THE MATTER OF THE _____

.....
.....
Public Road.
.....
.....



**Office of County Commissioners,

Belmont County, Ohio**

*The Board of County Commissioners of Belmont County, Ohio, met in session
on the day of, 20, at the office of
with the following members present:*

.....
.....
.....

Mr. moved the adoption of the following Resolution:

*WHEREAS, On the day of, 20....., the time heretofore fixed for view of the
proposed improvement, we, the Board of County Commissioners having jurisdiction in said matter, went upon the line of said proposed improvement and
made personal view of the proposed route and termini thereof, and after full investigation and due consideration of all the facts and conditions pertaining
thereto; therefore, be it*

*RESOLVED, That we do find and consider said improvement of sufficient public importance to instruct the County Engineer to make an accurate
survey and plat of the same, and furnish an accurate and detailed description of the proposed improvement describing the center line and right of way
lines thereof.*

*Said County Engineer shall also furnish an accurate and detailed description of each tract of land which he believes will be necessary to be taken
in the event the proposed improvement be made, together with the name of each owner.*

*Said County Engineer shall also, at the time of making such survey, set stakes at the termini of each right of way line and at all angles between
such termini, and at sufficient other points on the right of way lines so that the bounds of the proposed improvement may be discernible to property
owners and other interested persons; and be it further*

*RESOLVED, That the said County Engineer be and he is hereby directed to make a report in writing to this Board, on or before the
day of, 20....., the date fixed for the final hearing, setting forth his opinion either for or against said proposed
improvement, and the width to which said improvement shall be opened, which shall not be less than thirty feet; said report shall be accompanied by
said plat and detailed and accurate descriptions, and filed with he County Commissioners, and this cause is continued until said date.*

*Mr. seconded the Resolution and the roll being called upon its adoption, the vote
resulted as follows:*

*Mr.
Mr.
Mr.*

Adopted the..... day of....., 20.....

REPORT OF COUNTY ENGINEER

IN THE MATTER OF THE _____

**County Engineer's Office,
Belmont County, Ohio**

.....
.....
Public Road.
.....
....., *and others.*

....., 20.....

To the Board of County Commissioners of Belmont County, Ohio:

The undersigned in obedience to your order dated....., 20....., proceeded on the..... day of, 20....., to make an accurate survey and plat of the Public Road proposed to be improved, and respectfully submits the following report:

In the opinion of the undersigned the proposed improvement should be granted.

The width to which said improvement should be opened is..... feet.

An accurate survey and plat, and an accurate and detailed description of each tract of land which the undersigned County Engineer believes will be necessary to be taken in the event the proposed improvement be made, together with the name of each owner, accompany this report and are made a part hereof.

An accurate and detailed description of the proposed improvement describing therein the center line and right of way lines follows:

The undersigned recommends the following changes in the proposed improvement which in his judgment should be made in the event the proposed improvement be granted, to-wit:

IMP. 1126

THE UNDERSIGNED, BEING THE OWNER OF THE LANDS HEREIN PLATTED, DOES HEREBY VOLUNTARILY GRANT, BARGAIN AND FOREVER DEDICATE TO THE BELMONT COUNTY COMMISSIONERS AND THEIR SUCCESSORS IN OFFICE, BELMONT COUNTY, OHIO, THE HEREIN TRACTS OF LAND FOR ROAD PURPOSES. (SECTION 5553.31 OF THE OHIO REVISED CODE)

Daniel Speedy
DANIEL SPEEDY
EXECUTIVE DIRECTOR, GUERNSEY COUNTY COMMUNITY DEVELOPMENT CORPORATION

STATE OF OHIO
SS
BELMONT COUNTY

BEFORE ME, A NOTARY PUBLIC IN AND FOR SAID COUNTY AND STATE, PERSONALLY APPEARED THE ABOVE PERSON Daniel Speedy EXECUTIVE DIRECTOR, ON BEHALF OF GUERNSEY COUNTY COMMUNITY DEVELOPMENT CORPORATION, WHO ACKNOWLEDGED THAT HE DID SIGN THE FOREGOING, AND THAT THE SAME IS HIS FREE ACT AND DEED. IN TESTIMONY WHEREOF, I HEREBY SET MY HAND AND OFFICIAL SEAL ON THIS 19 DAY OF August, 2014.

MY COMMISSION EXPIRES 19-08-2015
NOTARY PUBLIC

THE UNDERSIGNED, BEING THE OWNER OF THE LANDS HEREIN PLATTED, DOES HEREBY VOLUNTARILY GRANT, BARGAIN AND FOREVER DEDICATE TO THE BELMONT COUNTY COMMISSIONERS AND THEIR SUCCESSORS IN OFFICE, BELMONT COUNTY, OHIO, THE HEREIN TRACTS OF LAND FOR ROAD PURPOSES. (SECTION 5553.31 OF THE OHIO REVISED CODE)

Stephen Harris
STEPHEN HARRIS
PRESIDENT, ROCK RIDGE PROPERTIES

STATE OF OHIO
SS
BELMONT COUNTY

BEFORE ME, A NOTARY PUBLIC IN AND FOR SAID COUNTY AND STATE, PERSONALLY APPEARED THE ABOVE PERSON Stephen Harris, Jr. PRESIDENT, ON BEHALF OF ROCK RIDGE PROPERTIES, INC., AN OHIO CORPORATION, WHO ACKNOWLEDGED THAT HE DID SIGN THE FOREGOING, AND THAT THE SAME IS HIS FREE ACT AND DEED. IN TESTIMONY WHEREOF, I HEREBY SET MY HAND AND OFFICIAL SEAL ON THIS 23 DAY OF July, 2014.

MY COMMISSION EXPIRES 9-22-15
NOTARY PUBLIC

**VACATION AND REDEDICATION
GRAY ROAD, TOWNSHIP ROAD 213
WARREN TOWNSHIP, SECTIONS 21 AND 27,
TOWNSHIP 8, RANGE 6
60' WIDE RIGHT OF WAY
BELMONT COUNTY, OHIO
FRED BENNETT - COUNTY ENGINEER**

APPROVED BY
COUNTY ENGINEER Fred Bennett, P.E., P.S.
COUNTY COMMISSIONER [Signature]
COUNTY COMMISSIONER Mal O. Tabor
COUNTY COMMISSIONER [Signature]

THIS 3 DAY OF Dec, 2014

THE UNDERSIGNED, BEING THE OWNER OF THE LANDS HEREIN PLATTED, DOES HEREBY VOLUNTARILY GRANT, BARGAIN AND FOREVER DEDICATE TO THE BELMONT COUNTY COMMISSIONERS AND THEIR SUCCESSORS IN OFFICE, BELMONT COUNTY, OHIO, THE HEREIN TRACTS OF LAND FOR ROAD PURPOSES. (SECTION 5553.31 OF THE OHIO REVISED CODE)

Stephen Harris
STEPHEN HARRIS
PRESIDENT, EAGLE CREEK FARM PROPERTIES, INC.

STATE OF OHIO
SS
BELMONT COUNTY

BEFORE ME, A NOTARY PUBLIC IN AND FOR SAID COUNTY AND STATE, PERSONALLY APPEARED THE ABOVE PERSON Stephen Harris, Jr. PRESIDENT, ON BEHALF OF EAGLE CREEK FARM PROPERTIES, INC., AN OHIO CORPORATION, WHO ACKNOWLEDGED THAT HE DID SIGN THE FOREGOING, AND THAT THE SAME IS HIS FREE ACT AND DEED. IN TESTIMONY WHEREOF, I HEREBY SET MY HAND AND OFFICIAL SEAL ON THIS 23 DAY OF July, 2014.

MY COMMISSION EXPIRES 9-22-15
NOTARY PUBLIC

THE UNDERSIGNED, BEING THE OWNER OF THE LANDS HEREIN PLATTED, DOES HEREBY VOLUNTARILY GRANT, BARGAIN AND FOREVER DEDICATE TO THE BELMONT COUNTY COMMISSIONERS AND THEIR SUCCESSORS IN OFFICE, BELMONT COUNTY, OHIO, THE HEREIN TRACTS OF LAND FOR ROAD PURPOSES. (SECTION 5553.31 OF THE OHIO REVISED CODE)

Doy A. Zellers
DOY A. ZELLERS

STATE OF OHIO
SS
BELMONT COUNTY

BEFORE ME, A NOTARY PUBLIC IN AND FOR SAID COUNTY AND STATE, PERSONALLY APPEARED THE ABOVE PERSON Doy A. Zellers WHO ACKNOWLEDGED THAT SHE DID SIGN THE FOREGOING, AND THAT THE SAME IS HER FREE ACT AND DEED. IN TESTIMONY WHEREOF, I HEREBY SET MY HAND AND OFFICIAL SEAL ON THIS 26 DAY OF August, 2014.

MY COMMISSION EXPIRES 26-08-2014
NOTARY PUBLIC

THE UNDERSIGNED, BEING THE OWNER OF THE LANDS HEREIN PLATTED, DOES HEREBY VOLUNTARILY GRANT, BARGAIN AND FOREVER DEDICATE TO THE BELMONT COUNTY COMMISSIONERS AND THEIR SUCCESSORS IN OFFICE, BELMONT COUNTY, OHIO, THE HEREIN TRACTS OF LAND FOR ROAD PURPOSES. (SECTION 5553.31 OF THE OHIO REVISED CODE)

Kris Zellers
KRIS ZELLERS

STATE OF OHIO
SS
BELMONT COUNTY

BEFORE ME, A NOTARY PUBLIC IN AND FOR SAID COUNTY AND STATE, PERSONALLY APPEARED THE ABOVE PERSON Kris Zellers WHO ACKNOWLEDGED THAT HE DID SIGN THE FOREGOING, AND THAT THE SAME IS HIS FREE ACT AND DEED. IN TESTIMONY WHEREOF, I HEREBY SET MY HAND AND OFFICIAL SEAL ON THIS 26 DAY OF August, 2014.

MY COMMISSION EXPIRES 9-8-18
NOTARY PUBLIC

MY COMMISSION EXPIRES

NOTARY PUBLIC

Will & Ann
7-6-89

DAY OF _____, 1989, I HEREBY SET MY HAND AND OFFICIAL SEAL ON THIS AND THAT THE SAME IS HIS FREE ACT AND DEED. IN TESTIMONY WHEREOF, I HAVE SIGNED THESE WORDS AND SEAL AT THE CITY OF COLUMBUS, OHIO, ON THIS _____ DAY OF _____, 1989.

BELMONT COUNTY
OHIO STATE

PRESIDENT, ROCK RIDGE PROPERTIES, INC.
Stephen Harris

OF THE OHIO REVISED CODE) OF LAND FOR ROAD PURPOSES. (SECTION 223.31 OFFICE, BELMONT COUNTY, OHIO, THE HEREIN TRACTS COUNTY COMMISSIONERS AND THEIR SUCCESSORS IN BARBARI AND FOREVER DEDICATE TO THE BELMONT HEREIN PLATTED, DOES HEREBY VOLUNTARILY GRANT, THE UNDERDESIGNED, BEING THE OWNER OF THE LANDS

MY COMMISSION EXPIRES

NOTARY PUBLIC

Will & Ann
7-6-89

DAY OF _____, 1989, I HEREBY SET MY HAND AND OFFICIAL SEAL ON THIS AND THAT THE SAME IS HIS FREE ACT AND DEED. IN TESTIMONY WHEREOF, I HAVE SIGNED THESE WORDS AND SEAL AT THE CITY OF COLUMBUS, OHIO, ON THIS _____ DAY OF _____, 1989.

BELMONT COUNTY
OHIO STATE

EXECUTIVE DIRECTOR, QUEBERRY COUNTY COMMUNITY DEVELOPMENT CORPORATION
James P. ...

OF THE OHIO REVISED CODE) OF LAND FOR ROAD PURPOSES. (SECTION 223.31 OFFICE, BELMONT COUNTY, OHIO, THE HEREIN TRACTS COUNTY COMMISSIONERS AND THEIR SUCCESSORS IN BARBARI AND FOREVER DEDICATE TO THE BELMONT HEREIN PLATTED, DOES HEREBY VOLUNTARILY GRANT, THE UNDERDESIGNED, BEING THE OWNER OF THE LANDS

MY COMMISSION EXPIRES

NOTARY PUBLIC

Will & Ann
7-6-89

DAY OF _____, 1989, I HEREBY SET MY HAND AND OFFICIAL SEAL IN TESTIMONY WHEREOF, I HEREBY SET MY HAND AND OFFICIAL SEAL ON THIS AND THAT THE SAME IS HIS FREE ACT AND DEED. IN TESTIMONY WHEREOF, I HAVE SIGNED THESE WORDS AND SEAL AT THE CITY OF COLUMBUS, OHIO, ON THIS _____ DAY OF _____, 1989.

BELMONT COUNTY
OHIO STATE

PRESIDENT, EAGLE CREEK LAWN PROPERTIES, INC.
Stephen Harris

OF THE OHIO REVISED CODE) OF LAND FOR ROAD PURPOSES. (SECTION 223.31 OFFICE, BELMONT COUNTY, OHIO, THE HEREIN TRACTS COUNTY COMMISSIONERS AND THEIR SUCCESSORS IN BARBARI AND FOREVER DEDICATE TO THE BELMONT HEREIN PLATTED, DOES HEREBY VOLUNTARILY GRANT, THE UNDERDESIGNED, BEING THE OWNER OF THE LANDS

MY COMMISSION EXPIRES

NOTARY PUBLIC

Will & Ann
7-6-89

DAY OF _____, 1989, I HEREBY SET MY HAND AND OFFICIAL SEAL ON THIS AND THAT THE SAME IS HIS FREE ACT AND DEED. IN TESTIMONY WHEREOF, I HAVE SIGNED THESE WORDS AND SEAL AT THE CITY OF COLUMBUS, OHIO, ON THIS _____ DAY OF _____, 1989.

BELMONT COUNTY
OHIO STATE

EXECUTIVE DIRECTOR, QUEBERRY COUNTY COMMUNITY DEVELOPMENT CORPORATION
James P. ...

OF THE OHIO REVISED CODE) OF LAND FOR ROAD PURPOSES. (SECTION 223.31 OFFICE, BELMONT COUNTY, OHIO, THE HEREIN TRACTS COUNTY COMMISSIONERS AND THEIR SUCCESSORS IN BARBARI AND FOREVER DEDICATE TO THE BELMONT HEREIN PLATTED, DOES HEREBY VOLUNTARILY GRANT, THE UNDERDESIGNED, BEING THE OWNER OF THE LANDS

MY COMMISSION EXPIRES

NOTARY PUBLIC

Will & Ann
7-6-89

DAY OF _____, 1989, I HEREBY SET MY HAND AND OFFICIAL SEAL ON THIS AND THAT THE SAME IS HIS FREE ACT AND DEED. IN TESTIMONY WHEREOF, I HAVE SIGNED THESE WORDS AND SEAL AT THE CITY OF COLUMBUS, OHIO, ON THIS _____ DAY OF _____, 1989.

BELMONT COUNTY
OHIO STATE

MY COMMISSION EXPIRES

NOTARY PUBLIC

Will & Ann
7-6-89

OF THE OHIO REVISED CODE) OF LAND FOR ROAD PURPOSES. (SECTION 223.31 OFFICE, BELMONT COUNTY, OHIO, THE HEREIN TRACTS COUNTY COMMISSIONERS AND THEIR SUCCESSORS IN BARBARI AND FOREVER DEDICATE TO THE BELMONT HEREIN PLATTED, DOES HEREBY VOLUNTARILY GRANT, THE UNDERDESIGNED, BEING THE OWNER OF THE LANDS

MY COMMISSION EXPIRES

NOTARY PUBLIC

Will & Ann
7-6-89

DAY OF _____, 1989, I HEREBY SET MY HAND AND OFFICIAL SEAL ON THIS AND THAT THE SAME IS HIS FREE ACT AND DEED. IN TESTIMONY WHEREOF, I HAVE SIGNED THESE WORDS AND SEAL AT THE CITY OF COLUMBUS, OHIO, ON THIS _____ DAY OF _____, 1989.

BELMONT COUNTY
OHIO STATE

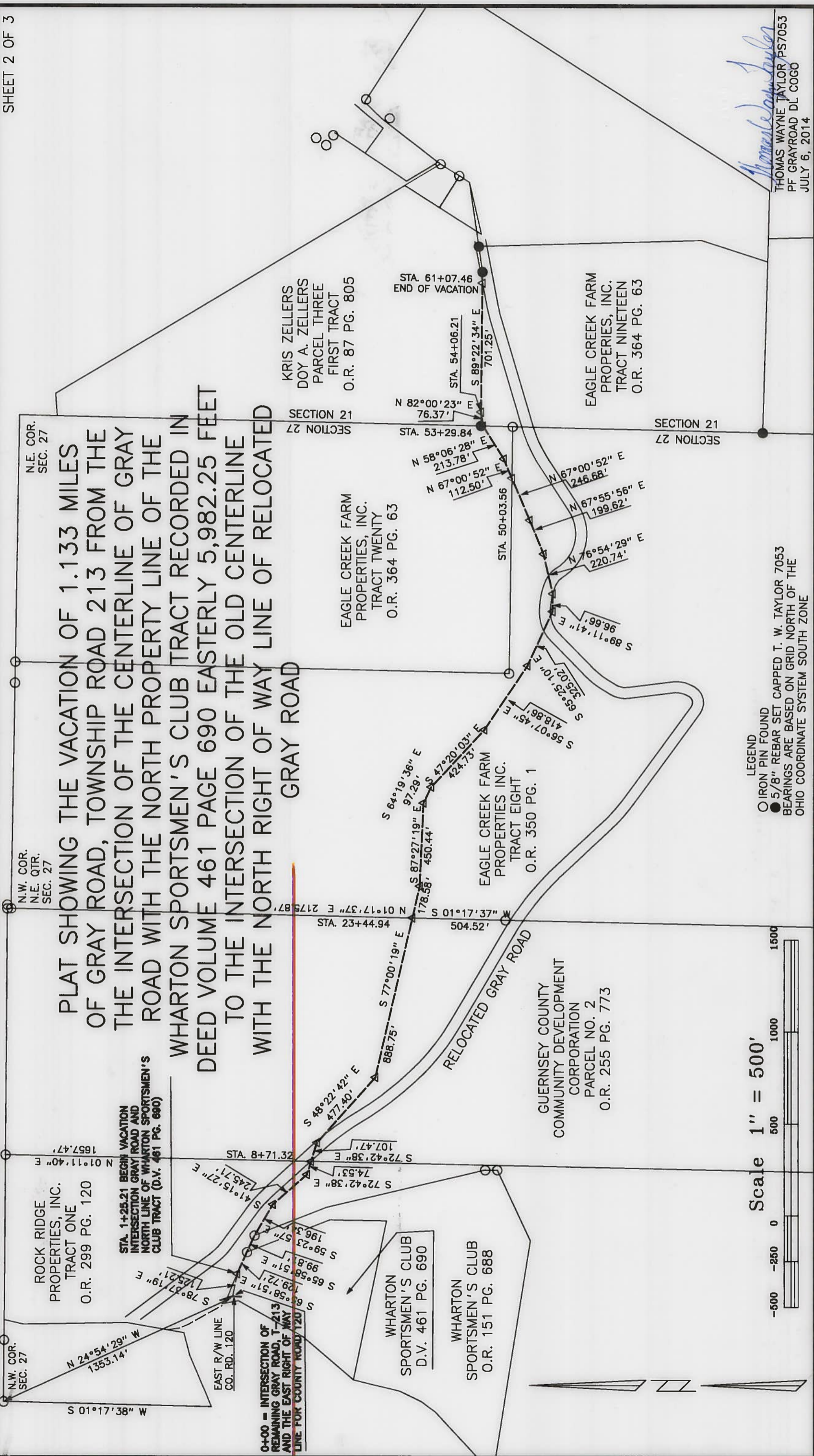
EXECUTIVE DIRECTOR, QUEBERRY COUNTY COMMUNITY DEVELOPMENT CORPORATION
James P. ...

OF THE OHIO REVISED CODE) OF LAND FOR ROAD PURPOSES. (SECTION 223.31 OFFICE, BELMONT COUNTY, OHIO, THE HEREIN TRACTS COUNTY COMMISSIONERS AND THEIR SUCCESSORS IN BARBARI AND FOREVER DEDICATE TO THE BELMONT HEREIN PLATTED, DOES HEREBY VOLUNTARILY GRANT, THE UNDERDESIGNED, BEING THE OWNER OF THE LANDS

0511 9MT

Imp. 1126

PLAT SHOWING THE VACATION OF 1.133 MILES OF GRAY ROAD, TOWNSHIP ROAD 213 FROM THE INTERSECTION OF THE CENTERLINE OF GRAY ROAD WITH THE NORTH PROPERTY LINE OF THE WHARTON SPORTSMEN'S CLUB TRACT RECORDED IN DEED VOLUME 461 PAGE 690 EASTERLY 5,982.25 FEET TO THE INTERSECTION OF THE OLD CENTERLINE WITH THE NORTH RIGHT OF WAY LINE OF RELOCATED GRAY ROAD



N.E. COR. SEC. 27

N.W. COR. N.E. QTR. SEC. 27

N.W. COR. SEC. 27

ROCK RIDGE PROPERTIES, INC. TRACT ONE O.R. 299 PG. 120

STA. 1+25.21 BEGIN VACATION INTERSECTION GRAY ROAD AND NORTH LINE OF WHARTON SPORTSMEN'S CLUB TRACT (D.V. 461 PG. 690)

0+00 - INTERSECTION OF REMAINING GRAY ROAD, T-213 AND THE EAST RIGHT OF WAY LINE FOR COUNTY ROAD 120

KRIS ZELLERS DOY A. ZELLERS PARCEL THREE FIRST TRACT O.R. 87 PG. 805

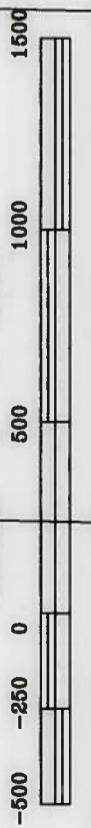
EAGLE CREEK FARM PROPERTIES, INC. TRACT TWENTY O.R. 364 PG. 63

EAGLE CREEK FARM PROPERTIES INC. TRACT EIGHT O.R. 350 PG. 1

GUERNSEY COUNTY COMMUNITY DEVELOPMENT CORPORATION PARCEL NO. 2 O.R. 255 PG. 773

EAGLE CREEK FARM PROPERTIES, INC. TRACT NINETEEN O.R. 364 PG. 63

Scale 1" = 500'

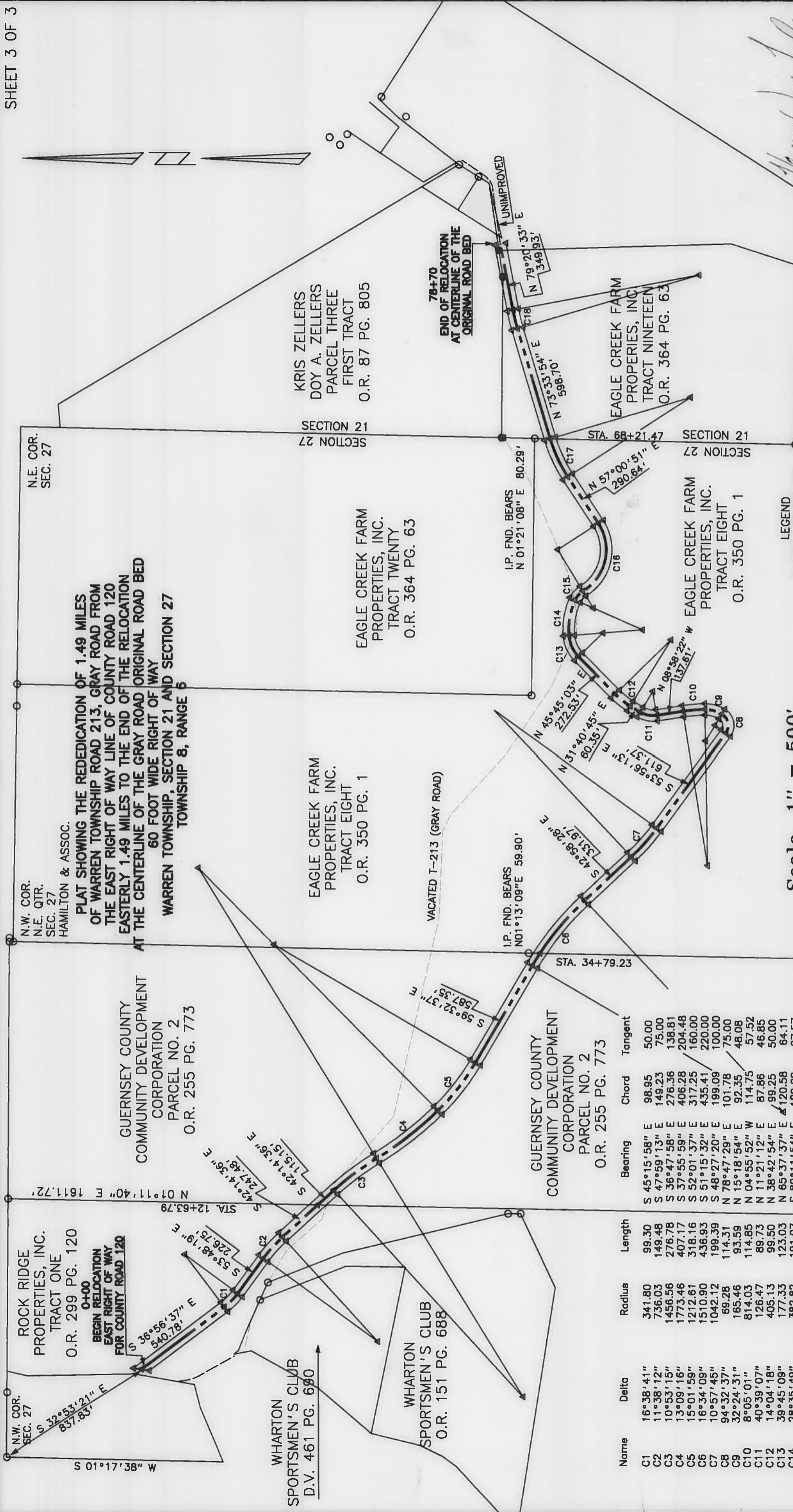


LEGEND
○ IRON PIN FOUND
● 5/8" REBAR SET CAPPED T. W. TAYLOR 7053 BEARINGS ARE BASED ON GRID NORTH OF THE OHIO COORDINATE SYSTEM SOUTH ZONE

Thomas Wayne Taylor

THOMAS WAYNE TAYLOR PS7053
PF GRAYROAD DL COGO
JULY 6, 2014

Imp # 1126



N.W. COR. SEC. 27
N.E. QTR. SEC. 27
HAMILTON & ASSOC.

PLAT SHOWING THE REDEDICATION OF 1.49 MILES OF WARREN TOWNSHIP ROAD 213, GRAY ROAD FROM THE EAST RIGHT OF WAY LINE OF COUNTY ROAD 120 EASTERLY 1.49 MILES TO THE END OF THE RELOCATION AT THE CENTERLINE OF THE GRAY ROAD ORIGINAL ROAD BED 60 FOOT WIDE RIGHT OF WAY WARREN TOWNSHIP, SECTION 21 AND SECTION 27 TOWNSHIP 8, RANGE 6

ROCK RIDGE PROPERTIES, INC. TRACT ONE O.R. 299 PG. 120

WHARTON SPORTSMEN'S CLUB D.V. 461 PG. 690

WHARTON SPORTSMEN'S CLUB O.R. 151 PG. 688

GUERNSEY COUNTY COMMUNITY DEVELOPMENT CORPORATION PARCEL NO. 2 O.R. 255 PG. 773

EAGLE CREEK FARM PROPERTIES, INC. TRACT EIGHT O.R. 350 PG. 1

EAGLE CREEK FARM PROPERTIES, INC. TRACT TWENTY O.R. 364 PG. 63

EAGLE CREEK FARM PROPERTIES, INC. TRACT NINETEEN O.R. 364 PG. 63


KRIS ZELLERS DOY A. ZELLERS PARCEL THREE FIRST TRACT O.R. 87 PG. 805

Name	Delta	Radius	Length	Bearing	Chord	Tangent
C1	16°38'41"	341.80	99.30	S 45°15'58" E	98.95	50.00
C2	11°38'12"	736.03	149.48	S 47°59'13" E	149.23	75.00
C3	10°53'15"	1456.56	276.78	S 36°47'58" E	276.36	138.81
C4	13°09'16"	1773.46	407.17	S 37°55'59" E	406.28	204.48
C5	15°01'59"	1212.61	318.16	S 52°01'37" E	317.25	160.00
C6	16°34'09"	1510.90	436.93	S 51°15'32" E	435.41	220.00
C7	10°57'45"	1042.12	199.39	S 48°27'20" E	199.09	100.00
C8	94°32'37"	69.28	114.31	N 78°47'29" E	101.78	75.00
C9	32°24'31"	165.46	93.59	N 15°18'54" E	92.35	48.08
C10	8°05'01"	814.03	114.85	N 04°55'52" W	114.75	57.52
C11	40°39'07"	126.47	89.73	N 11°21'12" E	87.86	46.85
C12	14°04'18"	405.13	99.50	N 38°42'54" E	99.25	50.00
C13	39°45'09"	177.33	123.03	N 65°37'37" E	120.58	64.11
C14	28°35'49"	382.82	191.07	S 80°11'54" E	189.09	97.57
C15	34°46'00"	103.74	62.95	S 48°30'59" E	61.99	32.48
C16	91°51'10"	251.72	403.55	S 77°03'34" E	361.70	260.00
C17	16°33'03"	760.54	219.69	N 65°17'22" E	218.93	110.62
C18	5°48'49"	984.58	99.90	N 76°27'30" E	99.86	49.99

Scale 1" = 500'

LEGEND
 ○ IRON PIN FOUND
 ● 5/8" REBAR SET CAPPED T. W. TAYLOR 7053
 BEARINGS ARE BASED ON GRID NORTH OF THE OHIO COORDINATE SYSTEM SOUTH ZONE

THOMAS WAYNE TAYLOR, PS7053
 PF GRAYROAD DL AERIAL SURVEY
 JULY 6, 2014



RESOLUTION – GRANTING PROPOSED IMPROVEMENT ORDERING RECORD, ETC.

.....
.....
.....
.....

The B
on the
with the fo

IN THE MATTER OF THE VACATION AND REDEDICATION OF WARREN TOWNSHIP ROAD 213
WARREN TWP. SECS. 21 & 27, T-8, R-6/RD IMP 1126

Office of County Commissioners
Belmont County, Ohio

ession

RESOLUTION-GRANTING PROPOSED IMPROVEMENT ORDERING RECORD, ETC.
Rd. Imp. #1126

The Board of County Commissioners of Belmont County, Ohio, met in regular session on the 3rd day of December, 2014 in the office of the Commissioners with the following members present:

Mr. ...
W
Engineer, i
provement
and
WHE
be it

- Mr. Coffland
- Mr. Thomas
- Mrs. Favede

e County
said im-
persons;
herefore,

Mr. Thomas moved the adoption of the following Resolution:

RES
RES
this Board
of such be
.....
there be in
scription c
and be it f

WHEREAS, This day this matter came on to be heard on the report, survey, plat, and detailed and accurate descriptions as filed by the County Engineer, and said report having been read in open session, the Board proceeded with the hearing of testimony bearing upon the necessity of the said improvement for the public convenience or welfare and offered either for or against going forward with the proposed improvement by interested persons; and

t further
hereof as
In failure
day of
lered that
inent de-
uch land;

RES
as this Bo
the balanc
cient impo

WHEREAS, Said Board has considered said report and all the testimony offered, and all the facts and conditions pertaining to said matter; therefore, be it

thereof
ent, and
of suffi-

such comp
it is hereby
the accom
such comp
RES

RESOLVED, That said Board of County Commissioners do find said improvement will serve the public convenience and welfare; and be it further

?.....
t hereof
ount of

County Er
feet in via
RES

RESOLVED, That said improvement as set forth and defined in said report, survey, plat and detailed and accurate descriptions as filed by the County Engineer be and the same is hereby granted and said road is hereby ordered vacated.

, the

.....
termini w
modificati

RESOLVED, That the County Engineer be and he is hereby directed to cause and record the proceeding, including the survey and plat and accurate and detailed description of said proposed improvement, to be forthwith entered in the proper road records of said County; and be it further

ute and
f such

Mr. Coffland seconded the Resolution and the roll being called upon its adoption the vote resulted as follows:

- Mr. Thomas Yes
- Mr. Coffland Yes
- Mrs. Favede Yes

and be it j
RES
and detail
RES
Revised C

Adopted the 3rd day of December, 2014


Clerk, Board of County Commissioners,
Belmont County, Ohio

' accurate
ive, of the
the vote

Mr.
resulted a

.....
.....
.....

RESOLUTION- ORDER TO _____ ROAD
Sec. 5563.01 R.C. (Open or Close)

Petitioned fo

RESOLUTION - ORDER TO CLOSE ROAD

Sec. 5563.01 R.C.

The Bo
in.....
(Regi
at the office

**IN THE MATTER OF THE VACATION AND
REDEDICATION OF WARREN TOWNSHIP
ROAD 213
WARREN TWP. SECS. 21 & 27, T-8, R-6/RD IMP 1126**

Office of County Commissioners
Belmont County, Ohio

met

The Board of County Commissioners of Belmont County, Ohio, met in Regular session on the 17th day of December, 20 14, at the office of the Commissioners with the following members present:

- Mrs. Favede
- Mr. Thomas
- Mr. Coffland

Mr. Thomas moved the adoption of the following Resolution:

WHEREAS, At least ten days have elapsed since the final order of the board in the matter of this improvement, and

Mr.....

WHEREI

WHEREAS, No person, firm or corporation interested, has effected an appeal from our orders in the matter of the above named improvement, therefore, be it

WHEREI
ment, therefc

RESOL

RESOLVED, That it is hereby ordered that the proceedings be recorded as provided by law, and that said road be vacated and rededicated, as ordered heretofore, made on journal of the date of December 3, 2014, and a copy of this resolution be forwarded to the Warren Township Trustees.

and a copy o

Mr. Coffland seconded the Resolution and the roll being called upon its adoption the vote was as follows:

- Mr. Thomas _____, Yes
- Mr. Coffland _____, Yes
- Mrs. Favede _____, Yes

Mr.
resulted as fo

Adopted the 17th day of December, 2014.

Angie Long
Clerk, Board of County Commissioners
Belmont County, Ohio

vote

1. "locating," "establishing," "altering," "widening," "straightening," "vacating" or "changing the direction of."

Adopted the..