

RESOLUTION – FIXING TIME AND PLACE OF VIEW AND OF FINAL HEARING AND
NOTICE THEREOF ON PUBLIC ROAD PETITION

7406992156

Belmont County Commis

12:00:59 p.m.

12-04-2013

2 / 2

NOTICE OF TIME AND PLACE OF VIEW AND OF FINAL HEARING
PUBLIC ROAD (by publication)
Rev. Code, Sec. 5553.05

RECEIVED

DEC 23 2013

BELMONT COUNTY COMMISSIONERS

Petitioned

ROAD IMP. # 1120

.....

Notice is hereby given that there is before the Board of County Commissioners of Belmont County, Ohio, the matter of the vacation of alleys in Boston located in Somerset Township Section 20, T-7, R-6 and recorded in Deed Volume R Page 357, Somerset Township, Belmont County, Ohio, a public road, the general route and termini of which Road are as follows:

The B

on the

with the fo

The portions of North Alley, Cherry Alley and Chestnut Street that are north of Bristol Street (T-728) and east of Main Street (County Road 128).

Said Board of County Commissioners has fixed the 8th day of January, 2014, at 1:30 o'clock P.M., as the date when and the site as the place where said Board will view the proposed improvement, and has also fixed the 15th day of January, 2014, at 10:30 o'clock A.M., at their office in the Court House of said County in St. Clairsville, Ohio as the time and place for the final hearing on said proposed improvement.


Mr.

WI

presented

.....

By Order of the Board of County Commissioners,
Belmont County, Ohio


Jayne Long, Clerk

ession

.....

.....

.....

.....

lution:

been

.....

te

.....

ate for

id

.....

sed

he vote

.....

.....

.....

RESC

when we n

and go ove

RES

a final hea

RESO

hearing by

a newspap

improvem

Mr.

resulted as

Adopted th

Imp # 1119

PUBLIC ROAD PETITION

PUBLIC ROAD PETITION

Rev. Code Sec. 5553.045

WITHOUT PETITION BY TOWNSHIP TRUSTEES

To the Honorable Board of County Commissioners of Belmont County, Ohio:

respectful,
of.....
applicatio
such road,

Belmont County, Ohio

October 25, 2013

0.....
cribed,
.....
I make
.....

To the Honorable Board of County Commissioners of Belmont County, Ohio:

Th
Be,

The undersigned petitioners, freeholders of said county residing in the vicinity of the proposed improvement hereinafter described, represent that the public convenience and welfare require the vacation of all Union Township Road 377 (Polland Farm Road) located in Union Township Sections 18 and 24, T-8, R-4 Belmont County, Ohio

a Public Road on the line hereinafter described, and make application to you to institute and order proper proceedings in the premises, for vacating such road, the same not being a road on the State Highway System.

The following is the general route and termini of said road:

Beginning at a point on the north side of Union Township Section 24, T-8, R-5 and the south side of Flushing Township Section 19, T-9, R-5 thence southeasterly to the SE corner of Union Township Section 24, T-8, R-5 to the intersection of Union Township Road 378 (Miller Road) being approximately 1.140 mile in length.

UNION TOWNSHIP TRUSTEES

WHEREAS, the Union Township Trustees met in REGULAR session on Tuesday, September 3, 2013 and passed a RESOLUTION to:

VACATE A PORTION OF TOWNSHIP ROAD 377 POLLAND FARM RD.
(See map for your exhibit)

Motion made by MR Daniel Carlier
Motion seconded by MR John Spiga Jr
All in favor 3-0 Carried

UNION TOWNSHIP BOARD OF TRUSTEES:
DANIEL CARLIER Daniel Carlier
ANTHONY KOLANSKI Anthony Kolanski
JOHN SPIGA JR. John Spiga Jr

The Union Township Fiscal Officer hereby certifies this is a RESOLUTION Established on Tuesday, September 3, 2013 and is recorded in the minutes of the Union Township Trustees, Belmont County, Ohio.

Dated this.....

IN WHICH
ESTATE

RESOLUTION – UPON VIEW OF PROPOSED IMPROVEMENT
ORDER TO COUNTY ENGINEER

IN THE MATTER OF THE VACATION OF
ALLEYS IN BOSTON LOCATED IN
SOMERSET TOWNSHIP
SEC. 20, T-7, R-6/ RD IMP 1120

Office of County Commissioners
Belmont County, Ohio

Journal Entry--Order Upon view of Proposed Improvement
ORDER TO COUNTY ENGINEER
Rev. Code. Sec. 5553.06

The
on the
with the)

Petitioned for by freeholders and others

The Board of County Commissioners of Belmont County, Ohio met in regular session on
the 8th day of January, 2014, at the office of the Commissioners with the following members
present:

Mrs. Favede
Mr. Coffland
Mr. Thomas

Mrs. Favede moved the adoption of the following:

RESOLUTION

Mr.

propose
made pe
thereto;

R.
survey c
lines th

Sa
in the e

Sa
such te
owners

RE
day of
improv
said pl.

Mr.
resulte

WHEREAS, On the 8th day of January, 2014, the time heretofore fixed for view of the
proposed improvement, we the Board of County Commissioners having jurisdiction in said
matter, went upon the line of said proposed improvement and made personal view of the
proposed route and termini thereof, and after full investigation and due consideration of all the
facts and conditions pertaining thereto; therefore be it

RESOLVED, That we do find and consider said improvement of sufficient public
importance to instruct the County Engineer to make an accurate survey and plat of the same,
and furnish an accurate and detailed description of the proposed improvement describing the
center line and right of way lines thereof.

Said County Engineer shall also furnish an accurate and detailed description of each
tract of land which he believes will be necessary to be taken in the event the proposed
improvement be made, together with the name of each owner.


Said County Engineer shall also, at the time of making such survey, set stakes at the
termini of each right of way line and at all angles between such termini, and at sufficient other
points on the right of way lines so that the bounds of the proposed improvement may be
discernible to property owners and other interested persons; and be it further

RESOLVED, That the said County Engineer be and he is hereby directed to make a
report in writing to this Board, on or before the 15th day of January, 2014 the date fixed for the
final hearing, setting forth the opinion of said County Engineer either for or against said
proposed improvement, ² and the width to which said improvement shall be opened, which shall
not be less than thirty feet; said report shall be accompanied by said plat and detailed and
accurate descriptions, and filed with the County Commissioners, and this case is continued unto
said date.

Mr. Coffland seconded the Resolution and the roll being called upon its adoption, the
vote resulted as follows:

Mrs. Favede	Yes
Mr. Coffland	Yes
Mr. Thomas	Yes

Adopted January 8, 2014


Clerk, Board of County Commissioners
Belmont County, Ohio

1. "Locating," "establishing," "altering," "widening," "straightening," "vacating," or "changing direction of."
2. Strike out the clause from "and feet," if a road is not to be located or established

Adopt

REPORT OF COUNTY ENGINEER

REPORT OF COUNTY ENGINEER

REV. CODE, SEC. 5553.06

Rd. Imp. 1120

County Engineer's Office

Belmont County, Ohio

1-27, 2014

To the

The w

day of

respectfully

In the c

The wic

An acci

believes wil

report and c

An acc

VACATION OF ALLEYS }
IN BOSTON LOCATED }
IN SOMERSET 20-7-6 }

l, and

To the Board of County Commissioners of Belmont County, Ohio:

The undersigned, in obedience to your order, dated 1-8, 2014,
 proceeded on the 1-14, 2014, to make an accurate survey and plat of the
 Public Road proposed to be improved and respectfully submits the following report:

In the opinion of the undersigned the proposed improvement should _____ be
 granted.

his

The width to which said improvement should be opened is _____ feet.

An accurate survey and plat, and an accurate and detailed description of each tract
 of land which the undersigned County Engineer believe will be necessary to be taken in the
 event the proposed improvement be made, together with the name of each owner,
 accompany this report and are made apart hereof.

An accurate and detailed description of the proposed improvement describing therein
 the center line and right of way lines follow:

"See attached plat"

The un

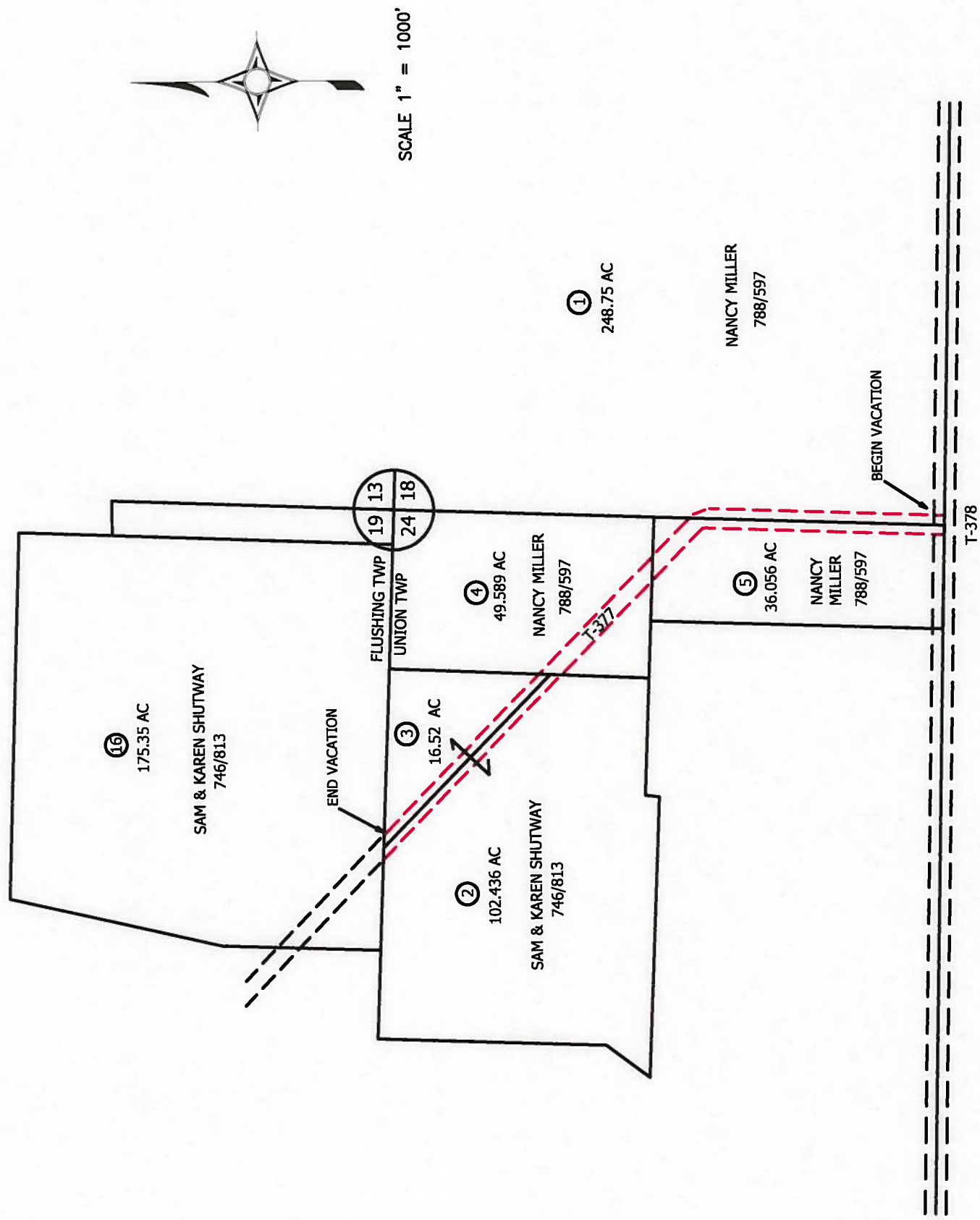
proposed im

the

The undersigned recommends the following changes in the proposed improvement
 which in his judgment should be made in the event the proposed improvement be granted.
 to-wit:

John J. Bunney
 County Engineer of Belmont County, Ohio

IMP # 1119 VACATION OF T-377 (POLLAND FARM ROAD) UNION SEC 18 & 24 T-8 R-4 BELMONT CO OHIO



APPROVED BY:

BEL CO ENGINEER *Paul F. Bennett*

BEL CO COMMISSIONER *[Signature]*

BEL CO COMMISSIONER *[Signature]*

BEL CO COMMISSIONER *[Signature]*

DATE December 4, 2013

10/10/2013

John Doe

10/10/2013

10/10/2013
10/10/2013
10/10/2013

RESOLUTION – GRANTING PROPOSED IMPROVEMENT
ORDERING RECORD, ETC.

IN THE MATTER OF THE VACATION OF
ALLEYS IN BOSTON LOCATED IN
SOMERSET TOWNSHIP
SEC. 20, T-7, R-6/RD IMP 1120

Office of County Commissioners
Belmont County, Ohio

RESOLUTION-GRANTING PROPOSED IMPROVEMENT
ORDERING RECORD, ETC.
Rd. Imp. #1120

The Board of County Commissioners of Belmont County, Ohio, met in regular session on the 15th day of January, 2014 in the office of the Commissioners with the following members present:

Mr. Coffland
Mr. Thomas
Mrs. Favede

Mr. Thomas moved the adoption of the following Resolution:

WHEREAS, This day this matter came on to be heard on the report, survey, plat, and detailed and accurate descriptions as filed by the County Engineer, and said report having been read in open session, the Board proceeded with the hearing of testimony bearing upon the necessity of the said improvement for the public convenience or welfare and offered either for or against going forward with the proposed improvement by interested persons; and

WHEREAS, Said Board has considered said report and all the testimony offered, and all the facts and conditions pertaining to said matter; therefore, be it

RESOLVED, That said Board of County Commissioners do find said improvement will serve the public convenience and welfare; and be it further


RESOLVED, That said improvement as set forth and defined in said report, survey, plat and detailed and accurate descriptions as filed by the County Engineer be and the same is hereby granted and said road is hereby ordered vacated.

RESOLVED, That the County Engineer be and he is hereby directed to cause and record the proceeding, including the survey and plat and accurate and detailed description of said proposed improvement, to be forthwith entered in the proper road records of said County; and be it further

Mr. Coffland seconded the Resolution and the roll being called upon its adoption the vote resulted as follows:

Mr. Thomas	Yes
Mr. Coffland	Yes
Mrs. Favede	Yes

Adopted the 15th day of January, 2014


Clerk, Board of County Commissioners,
Belmont County, Ohio

..... session

by the County
of the said im-
posed persons;

ter; therefore,

l be it further
part thereof as
nt. On failure
.....day of
r ordered that
pertinent de-
of such land;

part thereof
vement, and
not of suffi-
pay

..., 20.....
a part hereof
ie amount of

ed by the

ie route and
on of such

and accurate
clusive, of the

on, the vote

RESOLUTION- ORDER TO _____ ROAD
Sec. 5563.01 R.C. (Open or Close)

IN THE MATTER OF THE VACATION OF
ALLEYS IN BOSTON LOCATED IN
SOMERSET TOWNSHIP
SEC. 20, T-7, R-6-4/RD IMP 1120
A Public Road

*Office of County Commissioners
Belmont County, Ohio*

Petitioned for

The Board

in.....
(Regular)

at the office of

The Board of County Commissioners of Belmont County, Ohio, met in Regular session on the 29th day of January, 2014, at the office of the Commissioners with the following members present:

Mrs. Favede

Mr. Coffland

Mr. Thomas

RESOLUTION - ORDER TO CLOSE ROAD
Sec. 5553.10 R.C

Mrs. Favede moved the adoption of the following Resolution:

WHEREAS, at least ten days have elapsed since the final order of the board in the matter of this improvement, and

WHEREAS, no person, firm or corporation interested, has effected an appeal from our orders in the matter of the above named improvement, therefore, be it

RESOLVED, that it is hereby ordered that the proceedings be recorded as provided by law, and that said roads be ¹vacated, as ordered heretofore, made on journal of the date of January 15, 2014, and a copy of this resolution be forwarded to the Somerset Township Trustees.

Mr. Coffland seconded the Resolution and the roll being called upon its adoption the vote was as follows:

<u>Mrs. Favede</u>	<u>Yes</u>
<u>Mr. Coffland</u>	<u>Yes</u>
<u>Mr. Thomas</u>	<u>Yes</u>

Adopted the 29th day of January, 2014

Jayne Long
Clerk, Board of County Commissioners
Belmont County, Ohio

1. "locating," "establishing," "altering," "widening," "straightening," "vacating" or "changing the direction of."

Adopted the.....

Imp # 1120

PUBLIC ROAD PETITION

....., Ohio,....., 20.....

To the Honorable Board of County Commissioners of Belmont County, Ohio:

The undersigned petitioners, freeholders of said County residing in the vicinity of the proposed improvement hereinafter described,

resl

of..

app

suc

PUBLIC ROAD PETITION
Rev. Code Sec. 5553.04

ed, and make

Belmont County, Ohio

November 19, 2013

To the Honorable Board of County Commissioners of Belmont County, Ohio:

The undersigned petitioners, freeholders of said County residing in the vicinity of the proposed improvement hereinafter described, represent that the public convenience and welfare require the vacation of alleys in Boston located in Somerset Township Section 20, T-7, R-6 and recorded in Deed Volume R Page 357

a Public Road on the line hereinafter described, and make application to you to institute and order proper proceedings in the premises, for vacating such road, the same not being a road on the State Highway System.

The following is the general route and termini of said road:

The portions of North Alley, Cherry Alley and Chestnut Street that are north of Bristol Street (T-728) and east of Main Street (County Road 128).

De

PUBLIC ROAD PETITION	
NAME (EXAMPLE)	TAX MAILING ADDRESS (PLEASE PRINT)
Ernest H. Smith	99999 BLUE JAY DRIVE
ERNEST H. SMITH	99. CLAIRSVILLE, OHIO 43950
NAME (SIGN & PRINT)	TAX MAILING ADDRESS (PLEASE PRINT)
Thomas J. Miller	34562 Rock River Rd
THOMAS J. MILLER	Jerusalem, OHIO 43747
NAME (SIGN & PRINT)	TAX MAILING ADDRESS (PLEASE PRINT)
Kathleen M. Miller	34562 Rock River Rd
KATHLEEN M. MILLER	Jerusalem, Ohio 43747
NAME (SIGN & PRINT)	TAX MAILING ADDRESS (PLEASE PRINT)
Donald E. Carpenter	32565 BEAVER RD
DONALD E. CARPENTER	BARNESVILLE, OHIO 43713
NAME (SIGN & PRINT)	TAX MAILING ADDRESS (PLEASE PRINT)
Carol F. Carpenter	32565 BEAVER RD
CAROL F. CARPENTER	BARNESVILLE OH 43713
NAME (SIGN & PRINT)	TAX MAILING ADDRESS (PLEASE PRINT)
Stacy A. Winters	32595 Leatherwood Pike
STACY A. WINTERS	Barnesville Oh. 43713
NAME (SIGN & PRINT)	TAX MAILING ADDRESS (PLEASE PRINT)
Michelle L. Winters	32595 Leatherwood Pike
MICHELLE L. WINTERS	Barnesville, OH 43713
NAME (SIGN & PRINT)	TAX MAILING ADDRESS (PLEASE PRINT)
Martha A. Stenken	54240 Thiney Rd
MARTHA A. STENKEN

PUBLIC ROAD PETITION	
NAME (EXAMPLE)	TAX MAILING ADDRESS (PLEASE PRINT)
Edward A. Miller	53763 Boston Road Jerusalem, OHIO 43747
EDWARD A. MILLER	53763 Boston Road Jerusalem, Ohio 43747
NAME (SIGN & PRINT)	TAX MAILING ADDRESS (PLEASE PRINT)
John W. Clift	43077 Bristol St. Boston, Barnesville, OHIO 43713
JOHN W. CLIFT	43077 BRISTOL ST. BOSTON, BARNESVILLE, OHIO 43713
NAME (SIGN & PRINT)	TAX MAILING ADDRESS (PLEASE PRINT)
Sheryl Clift	43077 Bristol St. Boston, Barnesville, OH 43713
SHERYL CLIFT	43077 BRISTOL ST. BOSTON, BARNESVILLE, OH 43713
NAME (SIGN & PRINT)	TAX MAILING ADDRESS (PLEASE PRINT)
Wesley Miller	36381 Rock River Rd
WESLEY MILLER	BARNESVILLE, OH 43713
NAME (SIGN & PRINT)	TAX MAILING ADDRESS (PLEASE PRINT)
George E. Chappell	53491 Boston Rd
GEORGE E. CHAPPELL	JERUSALEM, OH 43747
NAME (SIGN & PRINT)	TAX MAILING ADDRESS (PLEASE PRINT)
George Robert Chappell	54244 Boston Rd
GEORGE ROBERT CHAPPELL	JERUSALEM OH 43747
NAME (SIGN & PRINT)	TAX MAILING ADDRESS (PLEASE PRINT)
Francis Miller	36381 Rock River Rd
FRANCIS MILLER	BARNESVILLE OHIO 43713
NAME (SIGN & PRINT)	TAX MAILING ADDRESS (PLEASE PRINT)
Richard Miller	36381 Rock River Rd
RICHARD MILLER	Barnesville Ohio 43713

RESOLUTION – FIXING TIME AND PLACE OF VIEW AND OF FINAL HEARING AND
NOTICE THEREOF ON PUBLIC ROAD PETITION

IN THE MATTER OF THE

Office of County Commissioners,

Belmont County, Ohio

Public Road

7406992156

Belmont County Comm

12:00:59 p.m. 12-04-2013 2 / 2

Petition

NOTICE OF TIME AND PLACE OF VIEW AND OF FINAL HEARING

PUBLIC ROAD (by publication)

Rev. Code, Sec. 5553.05

RECEIVED

DEC 23 2013

BELMONT COUNTY COMMISSIONERS


ROAD IMP. # 1120

Notice is hereby given that there is before the Board of County Commissioners of Belmont County, Ohio, the matter of the vacation of alleys in Boston located in Somerset Township Section 20, T-7, R-6 and recorded in Deed Volume R Page 357, Somerset Township, Belmont County, Ohio, a public road, the general route and termini of which Road are as follows:

The portions of North Alley, Cherry Alley and Chestnut Street that are north of Bristol Street (T-728) and east of Main Street (County Road 128).

Said Board of County Commissioners has fixed the 8th day of January, 2014, at 1:30 o'clock P.M., as the date when and the site as the place where said Board will view the proposed improvement, and has also fixed the 15th day of January, 2014, at 10:30 o'clock A.M., at their office in the Court House of said County in St. Clairsville, Ohio as the time and place for the final hearing on said proposed improvement.

By Order of the Board of County Commissioners,
Belmont County, Ohio


Jayne Long, Clerk

ADV. TIMES LEADER (2) Tuesdays, December 10, 2013 and December 17, 2013

Adopted the.....day of....., 20.....

RESOLUTION – UPON VIEW OF PROPOSED IMPROVEMENT
ORDER TO COUNTY ENGINEER

IN THE MATTER OF THE VACATION OF
ALLEYS IN BOSTON LOCATED IN
SOMERSET TOWNSHIP
SEC. 20, T-7, R-6/ RD IMP 1120

Office of County Commissioners
Belmont County, Ohio

Journal Entry--Order Upon view of Proposed Improvement
ORDER TO COUNTY ENGINEER
Rev. Code. Sec. 5553.06

The Petitioned for by freeholders and others session

on the ... The Board of County Commissioners of Belmont County, Ohio met in regular session on
with the, the 8th day of January, 2014, at the office of the Commissioners with the following members
present:

Mrs. Favede
Mr. Coffland
Mr. Thomas

Mrs. Favede moved the adoption of the following:

RESOLUTION

Mr. WHEREAS, On the 8th day of January, 2014, the time heretofore fixed for view of the
proposed improvement, we the Board of County Commissioners having jurisdiction in said
matter, went upon the line of said proposed improvement and made personal view of the
proposed route and termini thereof, and after full investigation and due consideration of all the
facts and conditions pertaining thereto; therefore be it

RESOLVED, That we do find and consider said improvement of sufficient public
importance to instruct the County Engineer to make an accurate survey and plat of the same,
and furnish an accurate and detailed description of the proposed improvement describing the
center line and right of way lines thereof.

Said County Engineer shall also furnish an accurate and detailed description of each
tract of land which he believes will be necessary to be taken in the event the proposed
improvement be made, together with the name of each owner.


Said County Engineer shall also, at the time of making such survey, set stakes at the
termini of each right of way line and at all angles between such termini, and at sufficient other
points on the right of way lines so that the bounds of the proposed improvement may be
discernible to property owners and other interested persons; and be it further

RESOLVED, That the said County Engineer be and he is hereby directed to make a
report in writing to this Board, on or before the 15th day of January, 2014 the date fixed for the
final hearing, setting forth the opinion of said County Engineer either for or against said
proposed improvement, ² and the width to which said improvement shall be opened, which shall
not be less than thirty feet; said report shall be accompanied by said plat and detailed and
accurate descriptions, and filed with the County Commissioners, and this case is continued unto
said date.

Mr. Coffland seconded the Resolution and the roll being called upon its adoption, the
vote resulted as follows:

Mrs. Favede	Yes
Mr. Coffland	Yes
Mr. Thomas	Yes

Adopted January 8, 2014


Clerk, Board of County Commissioners
Belmont County, Ohio

1. "Locating," "establishing," "altering," "widening," "straightening," "vacating," or "changing direction of."
2. Strike out the clause from "and feet," if a road is not to be located or established

REPORT OF COUNTY ENGINEER

REPORT OF COUNTY ENGINEER

REV. CODE, SEC. 5553.06

Rd. Imp. 1120

County Engineer's Office

Belmont County, Ohio

1-27, 2014

To the

The un

day of

respectfully

In the of

The wid

An accu

believes will

report and a

An accu

VACATION OF ALLEYS
IN BOSTO LOCATED
IN SOMERSET 20-7-6

and

To the Board of County Commissioners of Belmont County, Ohio:

The undersigned, in obedience to your order, dated 1-8, 2014,
proceeded on the 1-14, 2014, to make an accurate survey and plat of the
Public Road proposed to be improved and respectfully submits the following report:

In the opinion of the undersigned the proposed improvement should _____ be
granted.

is

The width to which said improvement should be opened is _____ feet.

An accurate survey and plat, and an accurate and detailed description of each tract
of land which the undersigned County Engineer believe will be necessary to be taken in the
event the proposed improvement be made, together with the name of each owner,
accompany this report and are made apart hereof.

An accurate and detailed description of the proposed improvement describing therein
the center line and right of way lines follow:

"See attached plat"

The und

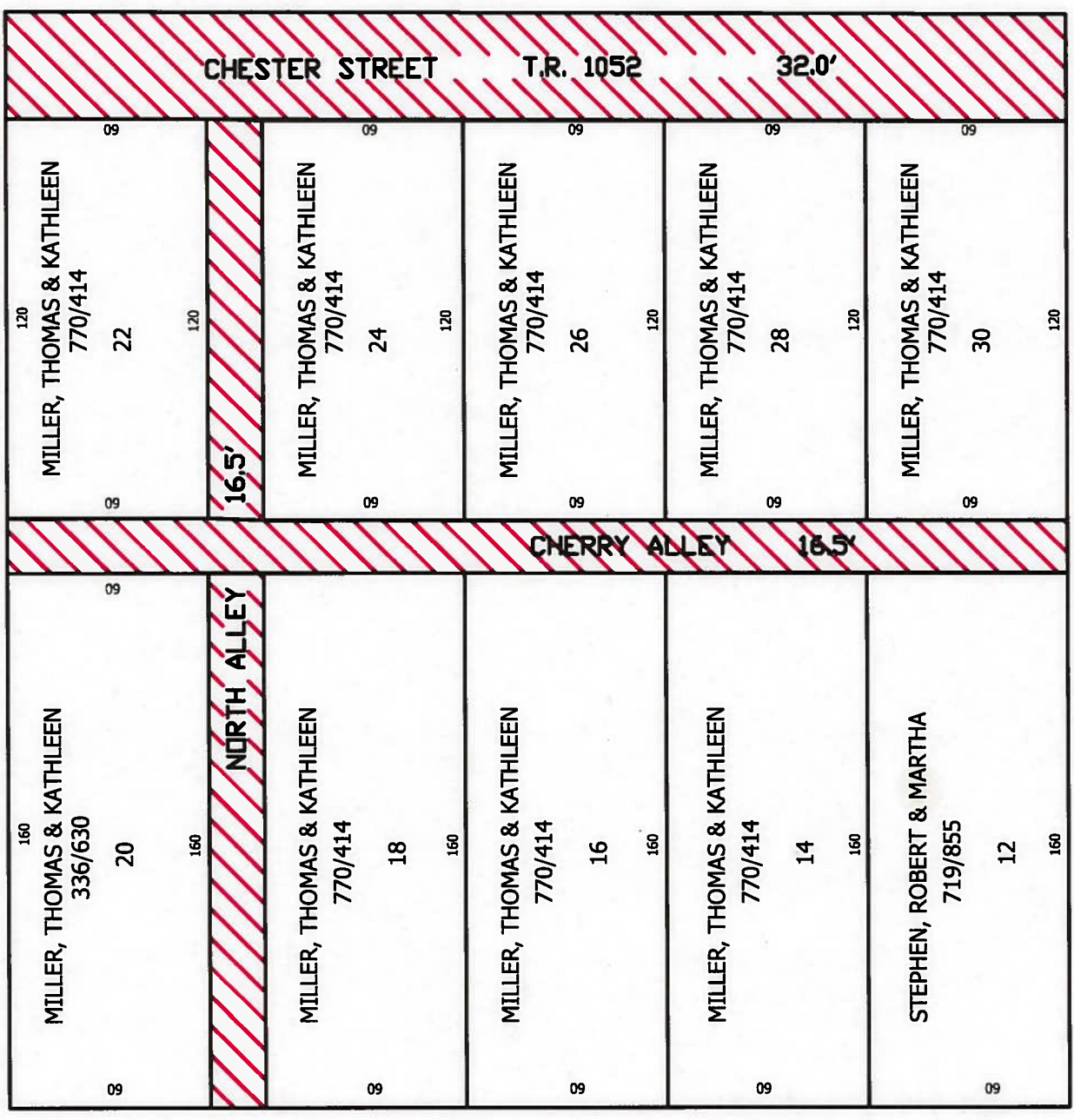

proposed imp

he

The undersigned recommends the following changes in the proposed improvement
which in his judgment should be made in the event the proposed improvement be granted.
to-wit:

W. J. Binney
County Engineer of Belmont County, Ohio

IMP # 1120
VACATION OF ALLEYS IN BOSTON
SOMERSET TWP. SEC. 20 T-7 R-6
VOL R PG 357 DEED RECORD



APPROVED BY:

CO. ENGINEER *Paul F. Bennett*
CO. COMMISSIONER *Mark G. Jones*
CO. COMMISSIONER *Mark G. Jones*
CO. COMMISSIONER *Mark G. Jones*

DATE: 1/23/14

RECORDED IN OR VOL 456 PG 208



Handwritten text in cursive script, appearing to be a letter or document. The text is faint and mostly illegible due to fading and bleed-through from the reverse side. Some words like "Dear" and "Yours" are faintly visible.

Handwritten text in cursive script, appearing to be a letter or document. The text is faint and mostly illegible due to fading and bleed-through from the reverse side. Some words like "Dear" and "Yours" are faintly visible.

Handwritten text in cursive script, appearing to be a letter or document. The text is faint and mostly illegible due to fading and bleed-through from the reverse side. Some words like "Dear" and "Yours" are faintly visible.

RESOLUTION – GRANTING PROPOSED IMPROVEMENT
ORDERING RECORD, ETC.

IN THE MATTER OF THE VACATION OF
ALLEYS IN BOSTON LOCATED IN
SOMERSET TOWNSHIP
SEC. 20, T-7, R-6/RD IMP 1120

Office of County Commissioners
Belmont County, Ohio

..... session

RESOLUTION-GRANTING PROPOSED IMPROVEMENT
ORDERING RECORD, ETC.
Rd. Imp. #1120

The Board of County Commissioners of Belmont County, Ohio, met in regular session on the 15th day of January, 2014 in the office of the Commissioners with the following members present:

Mr. Coffland
Mr. Thomas
Mrs. Favede

by the County
of the said im-
posed persons;

Mr. Thomas moved the adoption of the following Resolution:

ter; therefore,

WHEREAS, This day this matter came on to be heard on the report, survey, plat, and detailed and accurate descriptions as filed by the County Engineer, and said report having been read in open session, the Board proceeded with the hearing of testimony bearing upon the necessity of the said improvement for the public convenience or welfare and offered either for or against going forward with the proposed improvement by interested persons; and

! be it further
part thereof as
nt. On failure
.....day of
r ordered that
pertinent de-
of such land;

WHEREAS, Said Board has considered said report and all the testimony offered, and all the facts and conditions pertaining to said matter; therefore, be it

part thereof
vement, and
not of suffi-
day

RESOLVED, That said Board of County Commissioners do find said improvement will serve the public convenience and welfare; and be it further

..., 20.....
i part hereof
ie amount of

RESOLVED, That said improvement as set forth and defined in said report, survey, plat and detailed and accurate descriptions as filed by the County Engineer be and the same is hereby granted and said road is hereby ordered vacated.

ed by the

RESOLVED, That the County Engineer be and he is hereby directed to cause and record the proceeding, including the survey and plat and accurate and detailed description of said proposed improvement, to be forthwith entered in the proper road records of said County; and be it further

e route and
on of such

Mr. Coffland seconded the Resolution and the roll being called upon its adoption the vote resulted as follows:

Mr. Thomas	Yes
Mr. Coffland	Yes
Mrs. Favede	Yes

Adopted the 15th day of January, 2014


Clerk, Board of County Commissioners,
Belmont County, Ohio

and accurate
clusive, of the
on, the vote

RESOLUTION- ORDER TO _____ ROAD
Sec. 5563.01 R.C. (Open or Close)

Petitioned for

IN THE MATTER OF THE VACATION OF
ALLEYS IN BOSTON LOCATED IN
SOMERSET TOWNSHIP
SEC. 20, T-7, R-6-4/RD IMP 1120
A Public Road

Office of County Commissioners
Belmont County, Ohio

The Board
in _____
(Regular)
at the office

The Board of County Commissioners of Belmont County, Ohio, met in Regular session
on the 29th day of January, 2014, at the office of the Commissioners with the following members
present:

, met

Mrs. Favede
Mr. Coffland
Mr. Thomas

RESOLUTION - ORDER TO CLOSE ROAD
Sec. 5553.10 R.C

Mrs. Favede moved the adoption of the following Resolution:

WHEREAS, at least ten days have elapsed since the final order of the board in the matter
of this improvement, and

Mr.
WHEREAS

WHEREAS, no person, firm or corporation interested, has effected an appeal from our
orders in the matter of the above named improvement, therefore, be it

WHEREAS
ment, there;
RESOLVED

RESOLVED, that it is hereby ordered that the proceedings be recorded as provided by
law, and that said roads be ¹vacated, as ordered heretofore, made on journal of the date of
January 15, 2014, and a copy of this resolution be forwarded to the Somerset Township Trustees.

ve-

and a copy

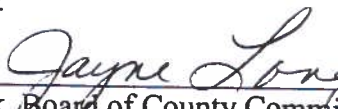
Mr. Coffland seconded the Resolution and the roll being called upon its adoption the vote
was as follows:

stees.

Mrs. Favede _____, Yes
Mr. Coffland _____, Yes
Mr. Thomas _____, Yes

Mr.
resulted as,

Adopted the 29th day of January, 2014


Clerk, Board of County Commissioners
Belmont County, Ohio

e vote

1. "locating," "establishing," "altering," "widening," "straightening," "vacating" or
"changing the direction of."

Adopted the