

Imp # 1099

PUBLIC ROAD PETITION

....., Ohio,, 19.....

To the Honorable Board of County Commissioners of Belmont County, Ohio:

The undersigned petitioners, freeholders of said County residing in the vicinity of the proposed improvement hereinafter described, respectfully represent that the public convenience and welfare require the..... ofa Public Road on the line hereinafter described, and make application to you to institute and order proper proceedings in the premises, for such road, the same not being a road on the State Highway System.

The following is the general route and termini of said road:

Beginning at

PETITION TO VACATE PORTION OF BELMONT COUNTY TOWNSHIP ROAD 357 Rev. Code §5553.04

To the Honorable Board of County Commissioners of Belmont County, Ohio:

We, the undersigned, being at least twelve (12) freeholders of Belmont County and residing in the vicinity of the proposed portion of the vacated road do hereby petition the Belmont County Commissioners to vacate a portion of Flushing Township Road 357 the general route and terminal is as follows:

Beginning at a point at the intersection of Township Road 357 (aka West Briar Hill Road) with the centerline of Township Road 356 (aka Briar Hill Road), thence from said point of terminus on the half section line of said section 26. Identified more specifically in Exhibit A attached hereto.

We hereby declare that this vacation will be for the public convenience and public welfare and make application to you to institute and order proper proceedings in the premises, for vacating such road and the same not being a road on the State Highway System.

Table with 3 columns: Petitioner's Name and Address, Petitioner's Signature, Date. Includes names like H. Edward Bollender, Laura Rollandini, Cassimie Kujawa, etc.

TAXING DISTRICT OF COUNTY IN WHICH PETITIONER OWNS REAL ESTATE

Table with 3 columns: Name, Address, Date. Includes names like Jack A. Hamilton, Jeannette M. Hamilton, Sharon Francis, etc.

RESOLUTION — FIXING TIME AND PLACE OF VIEW AND OF FINAL HEARING AND NOTICE THEREOF ON PUBLIC ROAD PETITION

IN THE MATTER OF THE

Vacation of a portion of flushing Township road No. 357 (Aka West Briar Hill Rd) Public Road.

Office of County Commissioners, Belmont County, Ohio

Petitioned for by _____, and others.

The Board of County Commissioners of Belmont County, Ohio, met in regular session on the 4th day of April, 2007, at the office of the Commissioners with the following members present:

- Mr. Thomas
Mr. Probst
Mr. Longshaw

Mr. Thomas moved the adoption of the following Resolution:

WHEREAS, A Petition signed by at least twelve freeholders of the County residing in the vicinity of the proposed improvement has been presented to this Board of County Commissioners requesting said Board to vacate a 30 ft. x 1486.92 ft portion of township Road #357 a Public Road as described therein; therefore, be it

RESOLVED, That the 2nd day of May 2007, at 1:30 o'clock P.M., be fixed as the date when we will view the proposed improvement, on which date we will meet at the site and go over the line of said proposed improvement; and be it further

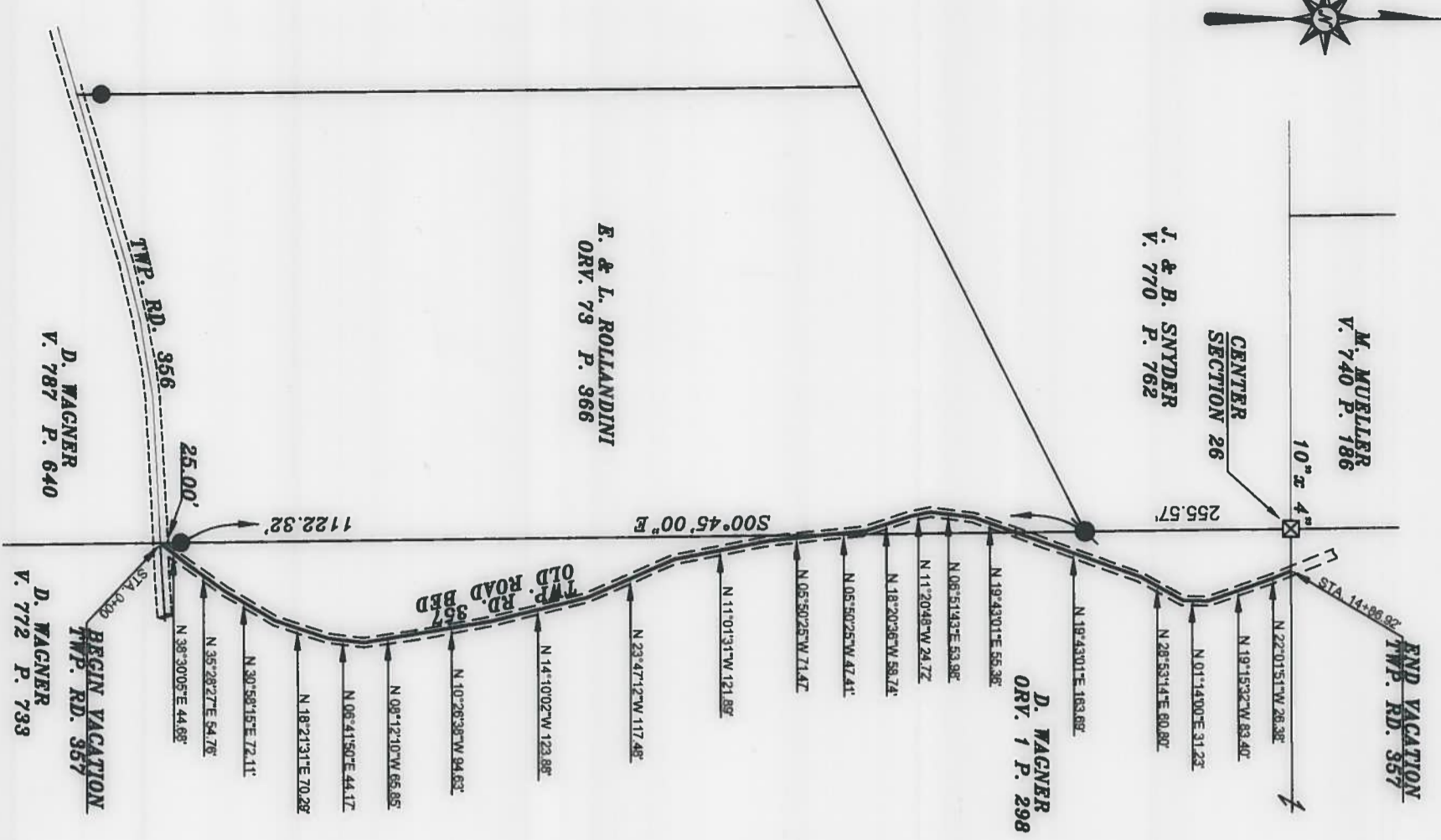
RESOLVED, That the 9th day of May, 2007, at 11:00 o'clock A.M., be fixed as the date for a final hearing thereof, which hearing will be at the office of the Board; and be it further

RESOLVED, That the Clerk of this Board be and he is hereby directed to give notice of the time and place for both such view and hearing by publication once a week for two consecutive weeks in the Times Leader a newspaper published and having general circulation in the County, which said notice shall also state briefly the character of said proposed improvement.

Mr. Probst seconded the Resolution and the roll being called upon its adoption, the vote resulted as follows:

- Mr. Thomas Yes
Mr. Probst Yes
Mr. Longshaw Yes

Adopted the 4th day of April, 2007



NOTE
ACREAGE SHOWN ON ADJOINING PARCELS TAKEN FROM RECORD DOCUMENT OR TAX MAP AND HAS NOT BEEN VERIFIED.

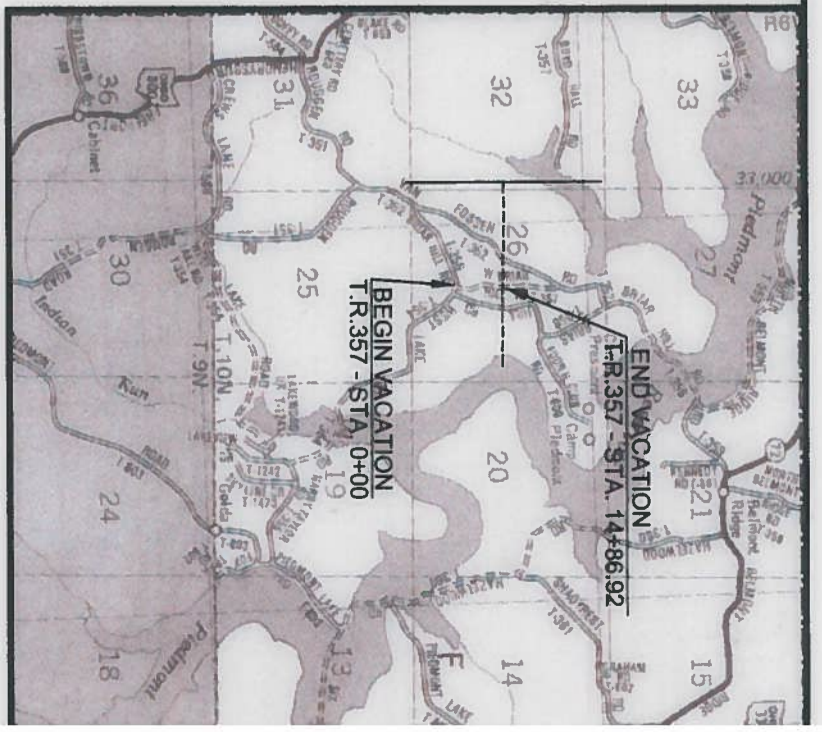
SOURCES OF DATA
1.) TAX MAPS
2.) DEED RECORDS SHOWN HEREON & SELECTED PRIORS.
3.) SURVEY MAP PREPARED BY STEGMAN & SCHELLHASE, INC 68:267 ACRE TRACT DATED JUNE 15, 1999.

VACATION OF A PORTION
OF
TOWNSHIP ROAD #357
IMPROVEMENT NO. 1099
FLUSHING TOWNSHIP,
SECTION 26, T-10 R-6
30' RIGHT-OF-WAY
BELMONT COUNTY, OHIO
FRED BENNETT - COUNTY ENGINEER
0.28 MILE

APPROVED BY
COUNTY ENGINEER
COUNTY COMMISSIONER
COUNTY COMMISSIONER
COUNTY COMMISSIONER
THIS 9th DAY OF MAY 2007


LEGEND
● IRON PIN (SET)(5/8" DIA.)
● IRON PIN (SET)(1/2" DIA.)
☒ MARKED STONE (FOUND)
⊕ VACATION TOWNSHIP ROAD 357

BASIS OF BEARINGS
BEARINGS ARE BASED ON THE BEARING GIVEN FOR THE EAST LINE (QUARTER SECTION LINE) OF A 77.87 ACRE PARCEL RECORDED IN VOLUME 444 PAGE 397 OF THE BELMONT COUNTY RECORD OF DEEDS.




LOCATION MAP
SCALE: 1" = 1 MILE

IMPROVEMENT NO. 1099
VACATION OF TOWNSHIP ROAD #357
SECTION 26, T-10, R-6, FLUSHING TWP.
BELMONT COUNTY, OHIO



SCALE: 1" = 200'
SURVEYED DURING: JANUARY 2002.



TERRY L. STEFFL P.S.#6846
DATE 05/10/07



342 High St., Box 471
Flushing, Ohio 43977
Ph: (740) 968-4947
Fax: (740) 968-4225
E-Mail: hamilton@jst.net
Web Page: hamiltonandassoc.com
DRAWN BY: T.L.S. 06048VACATION.DWG COMM #060

RESOLUTION — UPON VIEW OF PROPOSED IMPROVEMENT
ORDER TO COUNTY ENGINEER

IN THE MATTER OF THE

Vacation of a portion of Flushing Twp
road no. 357 (A.K.A. West Briar Hill Rd)
Public Road

Office of County Commissioners,
Belmont County, Ohio

The Board of County Commissioners of Belmont County, Ohio, met in regular session
on the 2nd day of May, 2007, at the office of the Commissioners

with the following members present:

- Mr. Probst
- Mr. Thomas
- Mr. Longshaw

Mr. Thomas moved the adoption of the following Resolution:

WHEREAS, On the 2nd day of May, 2007, the time heretofore fixed for view of the
proposed improvement, we, the Board of County Commissioners having jurisdiction in said matter, went upon the line of said proposed improvement
and made personal view of the proposed route and termini thereof, and after full investigation and due consideration of all the facts and conditions
pertaining thereto; therefore, be it

RESOLVED, That we do find and consider said improvement of sufficient public importance to instruct the County Engineer to make an accurate
survey and plat of the same, and furnish an accurate and detailed description of the proposed improvement describing the center line and right of way
lines thereof.

Said County Engineer shall also furnish an accurate and detailed description of each tract of land which he believes will be necessary to be taken
in the event the proposed improvement be made, together with the name of each owner.

Said County Engineer shall also, at the time of making such survey, set stakes at the termini of each right of way line and at all angles between
such termini, and at sufficient other points on the right of way lines so that the bounds of the proposed improvement may be discernible to property
owners and other interested persons; and be it further

RESOLVED, That the said County Engineer be and he is hereby directed to make a report in writing to this Board, on or before the 9th
day of May, 2007, the date fixed for the final hearing, setting forth his opinion either for or against said proposed
improvement, and the width to which said improvement shall be opened, which shall not be less than thirty feet; said report shall be accompanied by
said plat and detailed and accurate descriptions, and filed with the County Commissioners, and this cause is continued until said date.

Mr. Longshaw seconded the Resolution and the roll being called upon its adoption, the vote
resulted as follows:

- Mr. Thomas Yes
- Mr. Longshaw Yes
- Mr. Probst Yes

Adopted the 2nd day of May, 2007

Jayne Long

REPORT OF COUNTY ENGINEER

IN THE MATTER OF THE

Vacation of a 30ft x 1486.92ft portion
of trap. Rd. 357 in Sec. 26 T-10 R-5
Public Road

County Engineer's Office,

Belmont County, Ohio

May 8th 2007

To the Board of County Commissioners of Belmont County, Ohio:

The undersigned in obedience to your order dated May 2nd 2007, proceeded on the May 3rd day of May 2007 to make an accurate survey and plat of the Public Road proposed to be improved, and respectfully submits the following report:

In the opinion of the undersigned the proposed improvement should be granted.

The width to which said improvement should be opened is 30 feet.

An accurate survey and plat, and an accurate and detailed description of each tract of land which the undersigned County Engineer believes will be necessary to be taken in the event the proposed improvement be made, together with the name of each owner, accompany this report and are made a part hereof.

An accurate and detailed description of the proposed improvement describing therein the center line and right of way lines follows:

"See Attached Plat"

The undersigned recommends the following changes in the proposed improvement which in his judgment should be made in the event the proposed improvement be granted, to-wit: