

PUBLIC ROAD PETITION

....., Ohio,, 19.....

To the Honorable Board of County Commissioners of Belmont County, Ohio:

The undersigned petitioners, freeholders of said County residing in the vicinity of the proposed improvement hereinafter described, respectfully represent that the public convenience and welfare require the..... of a Public Road on the line hereinafter described, and make application to you to institute and order proper proceedings in the premises, for such road, the same not being a road on the State Highway System.

The following is the general route and termini of said road:

Beginning at

being that part of a 16 foot alley that lays between lots 15 and 26 and being 60 feet by 16 feet

Dated this..... day of....., A. D. 19.....

PETITIONERS' NAMES

TAXING DISTRICT OF COUNTY IN WHICH PETITIONER OWNS REAL ESTATE

Petitioners' Name (PLEASE PRINT)	Address of Petitioner
Roger Mayhugh	58980 Hunter-Ballard Rd Bethesda, Ohio
Nancy Mayhugh	58780 Hunter-Ballard Rd Bethesda, Ohio
Lowell D. Kemp	59250 Hunter-Bethesda Rd Bethesda, OH
Hollis L. Kemp	59250 Hunter-Beth Rd Bethesda, OH 43719
Thelma Kemp	" " " " " " " "
Hail Jenewein	58150 Hunter Rd, Bethesda Ohio 43719
David Jerszens	58150 Hunter Rd, Bethesda, Ohio 43719
Jim Mayhugh	41320 Fitzgerald Rd, Bethesda Ohio 43719
Ruth Mayhugh	41320 Fitzgerald Rd, Bethesda, Ohio 43719
Woodrow Kemp	59540 Hunter Ballard R Bethesda Ohio 43719
L. A. Kemp	59540 Hunter Ballard R Bethesda Ohio 43719
Dennis Wees	324 W. Church St. Barnesville, Ohio 43713
PATRICIA WEES	324 W. Church St. Barnesville, Ohio 43713
Kathleen Kuehl	58861 Hunter Rd, Bethesda, Ohio 43719
Dale Dine	58755 Hunter Rd Bethesda, Ohio 43719
Bob Fauler	58011 Hunter Rd Bethesda, OH 43719
M. A. H.	58011 Hunter Rd Bethesda, OH 43719

RESOLUTION—FIXING TIME AND PLACE OF VIEW AND OF FINAL HEARING AND NOTICE THEREOF ON PUBLIC ROAD PETITION

X

Journal Entry, Order Fixing Time and Place of View and of Final Hearing and Notice Thereof on Public Road Petition

Petitione

Rev. Code, Sec. 5553.05

IMP. 1032

IN THE MATTER OF THE
1 VACATION OF A PART OF
AN ALLEY IN THE PLAT OF
HUNTER AS RECORDED IN VOL. 34, PG. 299
WAYNE TOWNSHIP /Road
Petitioned for by freeholders
and others.

Office of County Commissioners
Belmont County, Ohio

The Board of County Commissioners of Belmont County, Ohio, met in regular session on the 21st day of July 1999, at the office of the Commissioners with the following members present:

- Mrs. Wiley
Mr. Probst
Mr. Bianconi

Mr./Mrs. Wiley moved the adoption of the following:
RESOLUTION

WHEREAS, A Petition signed by at least twelve freeholders of the County residing in the vicinity of the proposed improvement has been presented to this Board of County Commissioners requesting said Board to vacate a part of an alley in the plat of Hunter as recorded in Volume 34, Page 299 Wayne Township a Public Road as described therein; therefore be it

RESOLVED, That the 4th day of August, 1999 at 2:00 o'clock p.m., be fixed as the date when we will view the proposed improvement, on which date we will meet at the site and go over the line of said improvement; and be it further

RESOLVED, That the 11th day of August 1999, at 10:30 o'clock A.M. be fixed as the date for a final hearing thereof, which hearing will be at the office of the Board; and be it further

RESOLVED, That the Clerk of this Board be and she is hereby directed to give notice of the time and place for both such view and hearing by publication once a week for two consecutive weeks in the Times Leader a newspaper published and having general circulation in the County, which said notice shall also state briefly the character of said proposed improvement.

Mr. Probst seconded the Resolution and the roll being called upon its adoption, the vote resulted as follows:

Mrs. Wiley Yes
Mr. Probst Yes
Mr. Bianconi Yes

Adopted July 21st, 1999

Belmont County, Ohio
Dorlene Penske Clerk,
Belmont County Bd. of Commissioners

1. "Locating," "establishing,"
"altering," "straightening," "vacating," or "changing the direction of."
2. "Locating," "establishing," "altering," "straighten," "vacate," or "change the direction of"
3. Insert "a part of," if so.

REPORT OF COUNTY ENGINEER

REPORT OF COUNTY ENGINEER

REV. CODE, SEC. 5553.06

19.....

To the Bo:

Vacation of a part of an alley in
the Plat of Hunter, located in }
Wayne Township Road}

County Engineer's Office
Belmont County, Ohio
August 11, 19 99

The u
day of.....

respectfully

In the

The u

An ac

be necessar

a part here

An ac

To the Board of County Commissioners of Belmont County, Ohio:

The undersigned, in obedience to your order, dated August 4, 1999,
proceeded on the 5th day of August 19 99, to make an accurate survey and plat of the
Public Road proposed to be improved and respectfully submits the following report:

In the opinion of the undersigned the proposed improvement should be
granted

~~The width to which said improvement should be opened is _____ feet.
An Accurate survey and plat, and an accurate and detailed description of each tract
of land which the undersigned County Engineer believe will be necessary to be taken in the
event the proposed improvement be made, together with the name of each owner,
accompany this report and are made apart hereof.~~

An accurate and detailed description of the proposed improvement describing therein
the center line and right of way lines follow:

"see attached map"

The i
improvem

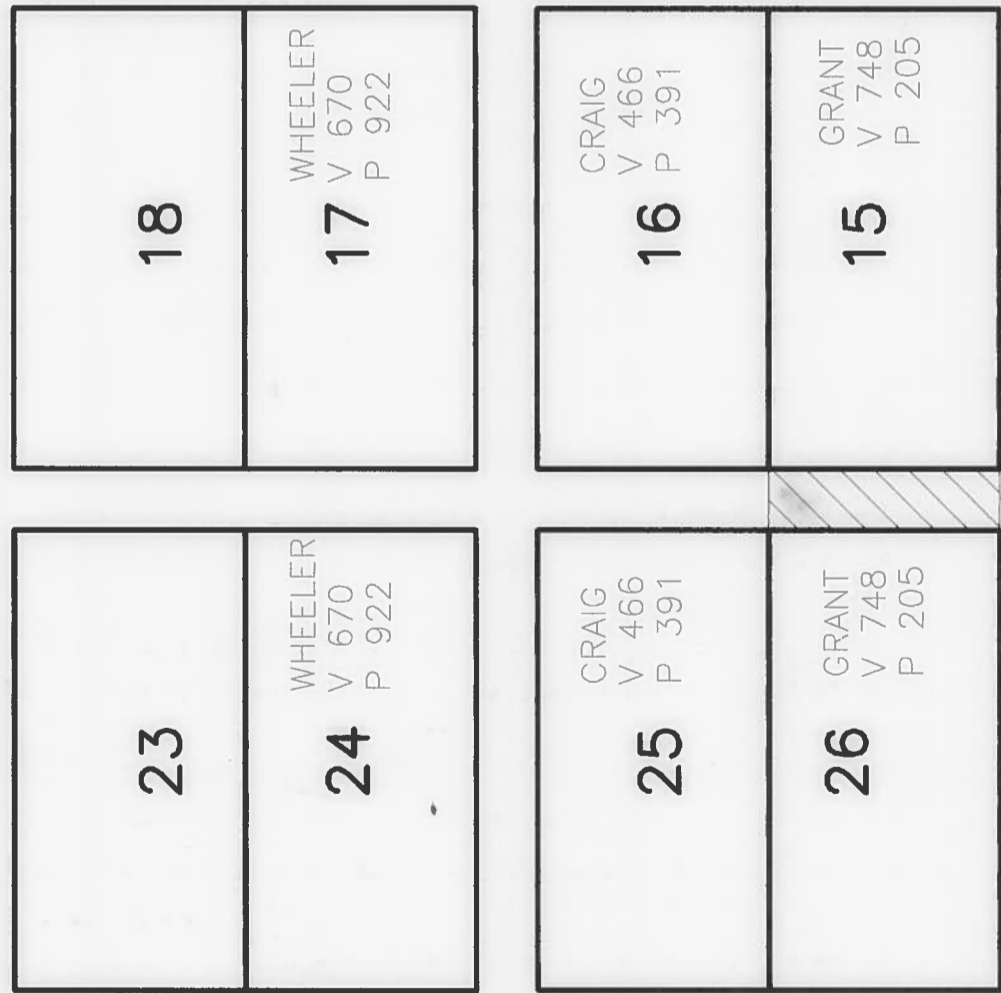
roposed

The undersigned recommends the following changes in the proposed improvement
which in his judgment should be made in the event the proposes improvement be granted.
to-wit: _____

Paul F. Bennett, P.E., P.S.
County Engineer of Belmont County, Ohio

IMP NO. 1032
VACATION OF A PORTION
OF A 16 FOOT ALLEY
 PLAT OF HUNTER VOL. 34 PG. 299
 WAYNE TWP. SEC. 18 T. 6 R. 5

COUNTY ROAD 92 MAIN STREET





APPROVED BY:

CO. ENGINEER Paul J. Benda, P.E., P.S.
 CO. COMMISSIONER Michael C. Brannon
 CO. COMMISSIONER Amita H. Wiley
 CO. COMMISSIONER Charles R. Lovely, Jr.

ON THIS ~~17th~~ DAY OF ~~June~~ 1999

SEE DEED VOL. 758 PG. 547



SCOT .OI PMI

ИОТРОР А ЭО ИОТАСАВ

УЭЛЛА ТООР ЭР А ЭО

ЭЭС .ЭР 4Э .ЛОВ ЯЭТИУН ЭО ТАЛР

Э .Я Э .Т 8Г .СЭС .РWT ЭИУАШ

APPROVED BY:

Scott P. Miller
SCOT ENGINEER

William K. Smith
COMMISSIONER

John S. ...
COMMISSIONER

...
COMMISSIONER

ИОТАСАВ

SEE DEED VOL 825 PG 242

ИОТАСАВ

± .ТГ .02 030

SCALE 1"=20'



COUNTY ROAD 32 MAIN STREET

81	82
МНЕЕГЕР 070 V 055 P	МНЕЕГЕР 070 V 055 P
СВЯГ 44 V 38 P	СВЯГ 44 V 38 P
ТИАНТ 847 V 502 P	ТИАНТ 847 V 502 P

RESOLUTION—GRANTING PROPOSED IMPROVEMENT ORDERING RECORD, ETC.

.....
.....
.....
.....

on th
with

Engin
impro
sons;

fore,

as th

On fo

of ...

there

descr.

land;

as th

and t

suffic

such

it is

the a

of su

1

Coun.

feet in

1

.....

termi

modi

.....

.....

.....

.....

and b

F

and d

F

the Re

N

result

.....

.....

.....

.....

A

RESOLUTION-GRANTING PROPOSED IMPROVEMENT ORDERING RECORD, ETC.

Rd.Imp. #1032

IN THE MATTER OF THE
Vacating a part of an alley in the
Plat of Hunter as Recorded in Vol. 34
Page 299/Wayne Township

Office of County Commissioners
Belmont County, Ohio

The Board of County Commissioners of Belmont County, Ohio, met in regular session on the 11th day of August, 1999, at the office of the Commissioners with the following members present:

Mr. Bianconi
Mrs. Wiley

Mr./Mrs. Bianconi moved the adoption of the following Resolution:

WHEREAS, This day this matter came on to be heard on the report, survey, plat, and detailed and accurate descriptions as filed by the County Engineer, and said report having been read in open session, the Board proceeded with the hearing of testimony bearing upon the necessity of the said improvement for the public convenience or welfare and offered either for or against going forward with the proposed improvement by interested persons; and

WHEREAS, Said Board has considered said report and all the testimony offered, and all the facts and conditions pertaining to said matter; therefore, be it

RESOLVED, That said Board of County Commissioner do find said improvement will serve the public convenience and welfare; and be it further

RESOLVED, That said improvement as set forth and defined in said report, survey, plat and detailed and accurate descriptions as filed by the County Engineer be and the same is hereby granted and said road is hereby ordered ~~opened~~ closed.

RESOLVED, That the County Engineer be and he is hereby directed to cause a record the proceeding, including the survey and plat and accurate and detailed description of said proposed improvement, to be forthwith entered in the proper road records of said County; and be it further

Mrs. Wiley seconded the Resolution and the roll being called upon its adoption the vote resulted as follows:

Mr. Bianconi, Yes
Mrs. Wiley, Yes

Adopted the 11th day of June, 1999

Darlene Sewpek
Clerk, Board of County Commissioners,
Belmont County, Ohio

..... session

the County
y of the said
interested per-

natter; there

be it further
part thereof
mprovement.

..... day
ordered that
, a pertinent
arcel of such

part thereof
mprovement,
ent is not of
vners to pay

....., 19.....
a part hereof
the amount

filed by the

he route and
tion of such

and accurate

inclusive, of

tion the vote

RESOLUTION—ORDER TO _____ ROAD
Sec. 5563.01 R.C. (Open or Close)

IN THE MATTER OF THE

Office of County Commissioners,
Belmont County, Ohio

Public Road.

The Board of County Commissioners of _____ County, Ohio, met

in _____ session on the _____ day of _____, 19____,
(Regular or Special)

at the office of _____ with the following members present:

Mr. _____ moved the adoption of the following Resolution:

WHEREAS, At least ten days have elapsed since the final order of the board in the matter of this improvement, and

WHEREAS, No person, firm or corporation interested, has effected an appeal from our orders in the matter of the above named improvement, therefore, be it

RESOLVED, That it is hereby ordered that the proceedings be recorded as provided by law, and that said road be _____

_____, as order heretofore, made on our journal of the date of _____, 19____,

and a copy of this resolution be forwarded to the _____ Township Trustees.

Mr. _____ seconded the Resolution and the roll being called upon its adoption the vote

resulted as follows:

Mr. _____,

Mr. _____,

Mr. _____,

Adopted the _____ day of _____, 19____.

Clerk, Board of County Commissioners.

County, Ohio