

PUBLIC ROAD PETITION

Belmont County, Ohio, January 14, 1993

To the Honorable Board of County Commissioners of Belmont County, Ohio:

The undersigned petitioners, freeholders of said County residing in the vicinity of the proposed improvement hereinafter described, respectfully represent that the public convenience and welfare require the vacating & rededicating of county Rd 78 a Public Road on the line hereinafter described, and make application to you to institute and order proper proceedings in the premises, for vacating & rededicating such road, the same not being a road on the State Highway System.

The following is the general route and termini of said road:

Beginning at

Beginning at See attached plat map entitled "Vacation and Rededication - C.R. 78". This road alteration is located in Union Township - Sections 3 and 4, T-8, R-5.

Dated this 14th day of January, A. D. 1993

PETITIONERS' NAMES TAXING DISTRICT OF COUNTY IN WHICH PETITIONER OWNS REAL ESTATE

Table with 2 columns: PETITIONERS' NAME and TAXING DISTRICT OF COUNTY IN WHICH PETITIONER OWNS REAL ESTATE. Row 1: The J. Bell, U-P Ohio River College.

RESOLUTION — FIXING TIME AND PLACE OF VIEW AND OF FINAL HEARING AND NOTICE THEREOF ON PUBLIC ROAD PETITION

IN THE MATTER OF THE

Office of County Commissioners,
Belmont County, Ohio

Vacating & Rededicating a portion
of Co. Rd 78 Union Twp.
Public Road.

Petitioned for by Ohio River Coaliers
....., and others.

The Board of County Commisioners of Belmont County, Ohio, met in regular session
on the 25th day of January, 1993, at the office of the commissioners
with the following members present:

- Lin Hope
- Michael C. Bianconi
- Low Passock

Mr. Bianconi moved the adoption of the following Resolution:

WHEREAS, A Petition signed by at least twelve freeholders of the County residing in the vicinity of the proposed improvement has been presented to this Board of County Commissioners requesting said Board to vacate & rededicate a portion
of Co. Rd 78 Union Twp. a Public Road as described therein; therefore, be it

RESOLVED, That the 17th day of Feb, 1993, at 2:00 o'clock P.M., be fixed as the date when
we will view the proposed improvement, on which date we will meet at the site
and go over the line of said proposed improvement; and be it further

RESOLVED, That the 1st day of March, 1993, at 10:10 o'clock A.M., be fixed as the date for
a final hearing thereof, which hearing will be at the office of the Board; and be it further

RESOLVED, That the Clerk of this Board be and she is hereby directed to give notice of the time and place for both such view and hearing
by publication once a week for two consecutive weeks in the Times Leader
a newspaper published and having general circulation in the County, which said notice shall also state briefly the character of said proposed improvement.

Mr. Passock seconded the Resolution and the roll being called upon its adoption, the vote

resulted as follows:

- Mr. Bianconi Yes
- Mr. Passock Yes
- Mr. Hope Yes

Adopted the 25 day of January, 1993

RESOLUTION — UPON VIEW OF PROPOSED IMPROVEMENT
ORDER TO COUNTY ENGINEER

IN THE MATTER OF THE

Vacating + Re-dedication of
Co Rd 78 Union Twp
Public Road

Office of County Commissioners,
Belmont County, Ohio

The Board of County Commissioners of Belmont County, Ohio, met in regular session
on the 17th day of February, 1993, at the office of the commissioners
with the following members present:

Jim Hope
Michael C. Bianconi
Low Passock

Mr. Passock moved the adoption of the following Resolution:

WHEREAS, On the 17th day of February, 1993, the time heretofore fixed for view of the
proposed improvement, we, the Board of County Commissioners having jurisdiction in said matter, went upon the line of said proposed improvement
and made personal view of the proposed route and termini thereof, and after full investigation and due consideration of all the facts and conditions
pertaining thereto; therefore, be it

RESOLVED, That we do find and consider said improvement of sufficient public importance to instruct the County Engineer to make an accurate
survey and plat of the same, and furnish an accurate and detailed description of the proposed improvement describing the center line and right of way
lines thereof.

Said County Engineer shall also furnish an accurate and detailed description of each tract of land which he believes will be necessary to be taken
in the event the proposed improvement be made, together with the name of each owner.

Said County Engineer shall also, at the time of making such survey, set stakes at the termini of each right of way line and at all angles between
such termini, and at sufficient other points on the right of way lines so that the bounds of the proposed improvement may be discernible to property
owners and other interested persons; and be it further

RESOLVED, That the said County Engineer be and he is hereby directed to make a report in writing to this Board, on or before the 1st
day of March, 1993, the date fixed for the final hearing, setting forth his opinion either for or against said proposed
improvement, and the width to which said improvement shall be opened, which shall not be less than thirty feet; said report shall be accompanied by
said plat and detailed and accurate descriptions, and filed with the County Commissioners, and this cause is continued until said date.

Mr. Bianconi seconded the Resolution and the roll being called upon its adoption, the vote
resulted as follows:

Mr. Passock Yes
Mr. Bianconi Yes
Mr. Hope Yes

Adopted the 17th day of February, 1993

Patricia Brough
Clerk, Board of County Commissioners

REPORT OF COUNTY ENGINEER

IN THE MATTER OF THE

County Engineer's Office,

Belmont County, Ohio

Vacating & Rededicating of C.R. 78

Union Twp. Public Road

March 1, 1993

To the Board of County Commissioners of Belmont County, Ohio:

The undersigned in obedience to your order dated February 17, 1993, proceeded on the 1st day of March, 1993, to make an accurate survey and plat of the Public Road proposed to be improved, and respectfully submits the following report:

In the opinion of the undersigned the proposed improvement should be granted.

The width to which said improvement should be opened is 60 feet.

An accurate survey and plat, and an accurate and detailed description of each tract of land which the undersigned County Engineer believes will be necessary to be taken in the event the proposed improvement be made, together with the name of each owner, accompany this report and are made a part hereof.

An accurate and detailed description of the proposed improvement describing therein the center line and right of way line's follows:

" See attached plat "

The undersigned recommends the following changes in the proposed improvement which in his judgment should be made in the event the proposed improvement be granted, to-wit:

OWNER'S CONSENT AND DEDICATION

WE THE UNDERSIGNED, BEING THE OWNERS OF THE LAND HEREIN PLATTED, DO HEREBY VOLUNTARILY GIVE, GRANT, BARGAIN AND FOREVER DEDICATE TO THE BELMONT COUNTY COMMISSIONERS AND THEIR SUCCESSORS IN OFFICE, BELMONT COUNTY, OHIO, THE HEREIN TRACTS OF LAND FOR ROAD PURPOSES. (SECTION 5553.31 OF THE OHIO REVISED CODE.)

OWNER: Alice Saffell, A. SAFFELL, James Lantz, PRES., LAFFERTY COAL MINING CO., Bannoek Land Company. WITNESS: Cynthia Lybice, [Signature]

STATE OF OHIO COUNTY OF BELMONT

BEFORE ME A NOTARY PUBLIC PERSONALLY APPEARED THE ABOVE PERSONS Alice Saffell AND Tony Gentile WHO ACKNOWLEDGE THAT THEY DID SIGN THE FOREGOING, AND THAT THE SAME IS THEIR FREE ACT AND DEED. IN TESTIMONY WHEREOF, I HEREUNTO SET MY HAND AND OFFICIAL SEAL THIS 12th DAY OF January 1993

APPROVED BY: Fred F. Bennett, P.E. COUNTY ENGINEER; [Signature] COUNTY COMMISSIONER; [Signature] COUNTY COMMISSIONER; [Signature] COUNTY COMMISSIONER

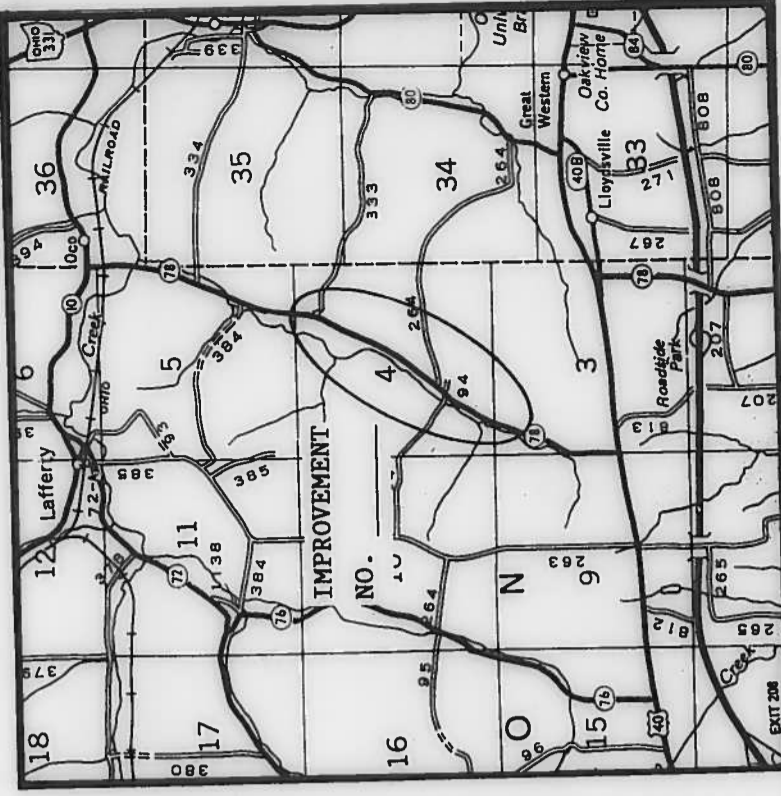
THIS 22 DAY OF March 1993

VACATION AND REDEDICATION - COUNTY ROAD #78 IMPROVEMENT NO. 963

UNION TOWNSHIP, SECTIONS 3, AND 4, T-8 R-5 BELMONT COUNTY, OHIO 60' RIGHT-OF-WAY 1.19 MILES

FRED BENNETT - COUNTY ENGINEER

LOCATION MAP - SCALE: 1" = 1 MILE



Jean Ellen Cramblett, NOTARY PUBLIC, State of Ohio, My Commission Expires July 4, 1994

THIS 55 DAY OF APRIL 1933

COUNTY COMMISSIONERS
COUNTY COMMISSIONERS
COUNTY COMMISSIONERS
COUNTY ENGINEERS

APPROVED BY

I HEREBY SET MY HAND AND OFFICIAL SEAL THIS
THEIR FREE ACT AND DEED IN TESTIMONY WHEREOF,
DID SIGN THE FOREGOING AND THAT THE SAME IS
THE ABOVE PERSONS WHO ACKNOWLEDGE THAT THEY
BEFORE ME A NOTARY PUBLIC PERSONALLY APPEARED

COUNTY OF BEAUMONT
STATE OF OHIO

BEAUMONT ROAD COMPANY
TRUSTEES
WITNESSES
OWNER
WITNESSES

SECTION 31 OF THE OHIO REAIGED CODE
HEREIN TRACTS OF LAND FOR ROAD PURPOSES (SECTION
SUCCESSORS IN OFFICE BEAUMONT COUNTY, OHIO, THE
BEAUMONT COUNTY COMMISSIONERS AND THEIR
GRANT, WAIVER AND FOREVER DEDICATE TO THE
LAND HEREIN GRANTED, DO HEREBY LOGICALLY STATE
WE THE UNDERSIGNED, BEING THE OWNERS OF THE

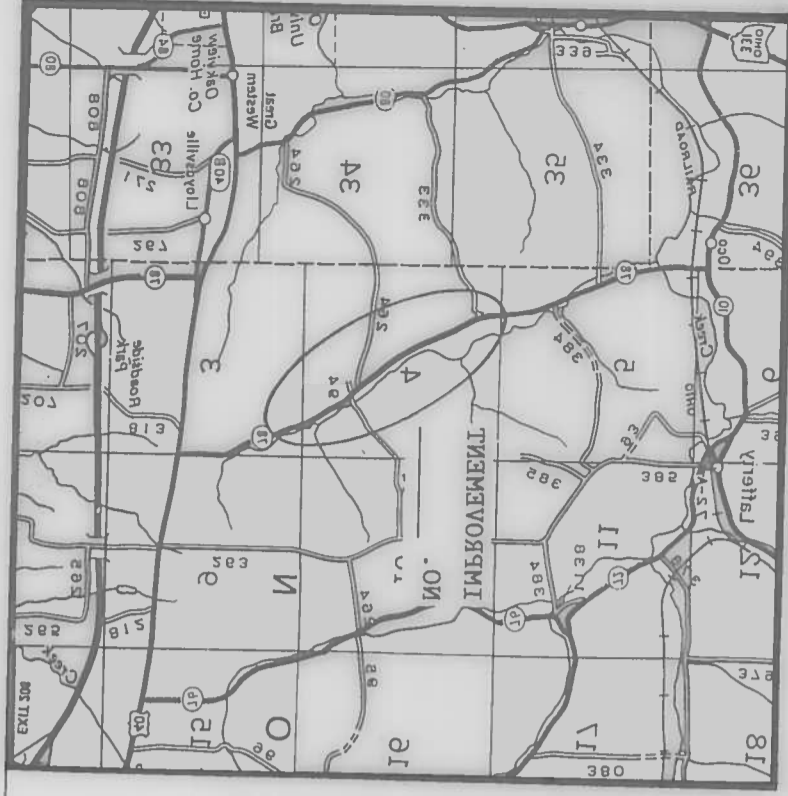
OWNER'S CONSENT AND DEDICATION

SHEET 1 OF 3

My Commission Expires July 4, 1934
State of Ohio
NOTARY PUBLIC

NOTARY PUBLIC

John Edgar Campbell



SCALE: 1" = 1 MILE

FRED BENNETT - COUNTY ENGINEER
118 MILES
60, BIGHT-OE-WAY
BEAUMONT COUNTY, OHIO
UNION TOWNSHIP, SECTION 3 AND 4, T-8 R-2
IMBROLEMEY NO. 223
DICATION AND DEDICATION - COUNTY ROAD #28

CURVE TABLE

CURVE	RADIUS	DELTA	CHORD	CH.BEARING
C-1	411.34'	13°51'38"	99.27'	N 09°37'23"E
C-2	952.98'	11°58'49"	198.90'	N 08°40'59"E
C-3	1808.50'	18°50'12"	591.89'	N 24°05'29"E
C-4	921.48'	24°09'44"	385.73'	N 45°35'27"E
C-5	179.90'	26°44'29"	83.21'	N 71°02'30"E
C-6	2728.85'	3°16'55"	156.29'	N 82°46'20"E
C-7	63.16'	43°11'26"	46.49'	N 59°32'10"E

CALL TABLE

RELOCATED COUNTY ROAD #78

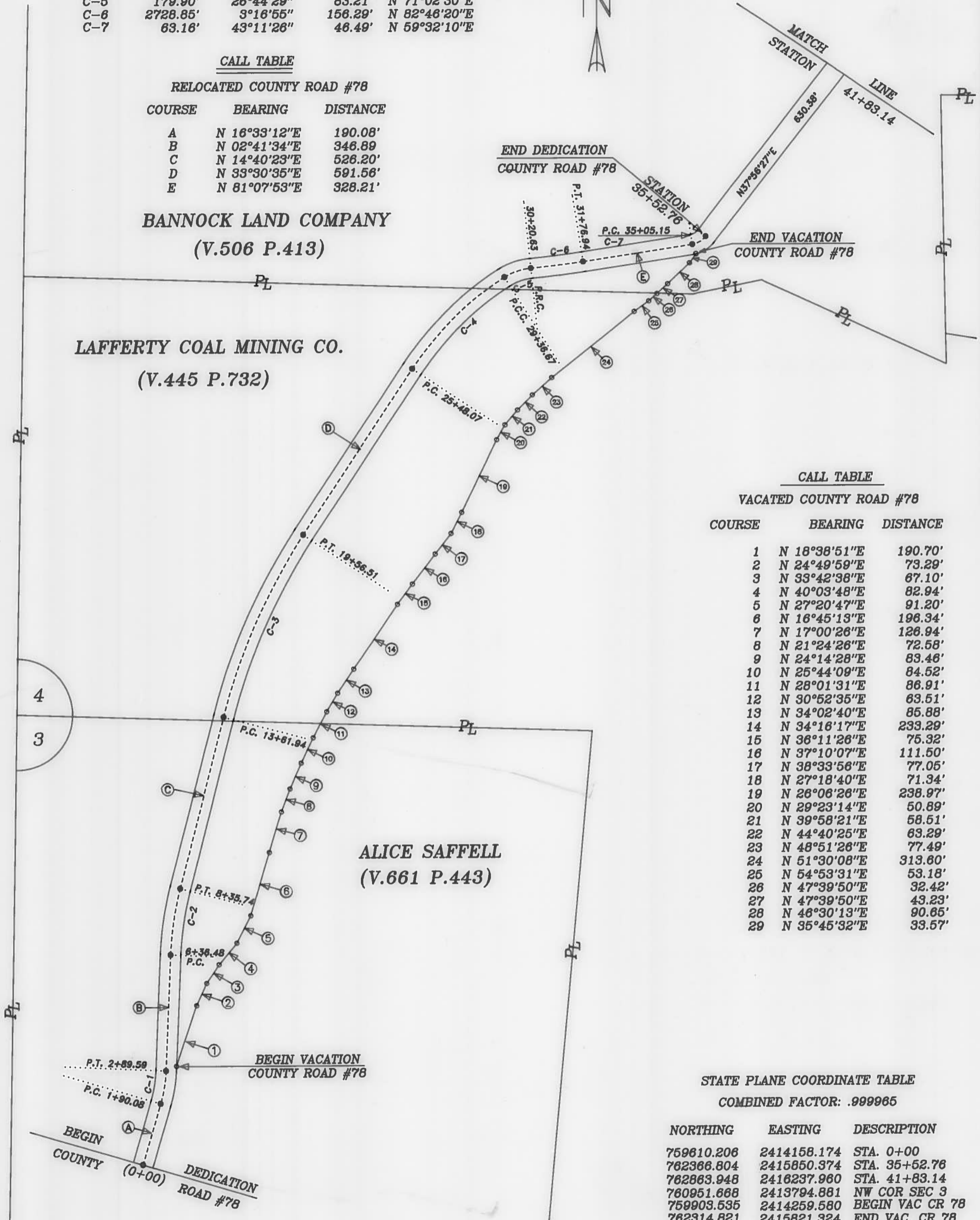
COURSE	BEARING	DISTANCE
A	N 16°33'12"E	190.08'
B	N 02°41'34"E	346.89'
C	N 14°40'23"E	526.20'
D	N 33°30'35"E	591.56'
E	N 81°07'53"E	328.21'

BANNOCK LAND COMPANY
(V.506 P.413)

LAFFERTY COAL MINING CO.
(V.445 P.732)

ALICE SAFFELL
(V.661 P.443)

BEARINGS ON THIS MAP REFER TO THE GRID MERIDIAN OF THE OHIO COORDINATE SYSTEM (SOUTH ZONE) AS DETERMINED FROM U.S.G.S. TRIANGULATION STATION MORRIS.



CALL TABLE

VACATED COUNTY ROAD #78

COURSE	BEARING	DISTANCE
1	N 18°38'51"E	190.70'
2	N 24°49'59"E	73.29'
3	N 33°42'38"E	67.10'
4	N 40°03'48"E	82.94'
5	N 27°20'47"E	91.20'
6	N 16°45'13"E	196.34'
7	N 17°00'26"E	126.94'
8	N 21°24'26"E	72.56'
9	N 24°14'28"E	83.46'
10	N 25°44'09"E	84.52'
11	N 28°01'31"E	86.91'
12	N 30°52'35"E	63.51'
13	N 34°02'40"E	85.88'
14	N 34°16'17"E	233.29'
15	N 36°11'26"E	75.32'
16	N 37°10'07"E	111.50'
17	N 38°33'56"E	77.05'
18	N 27°18'40"E	71.34'
19	N 26°06'26"E	238.97'
20	N 29°23'14"E	50.89'
21	N 39°58'21"E	58.51'
22	N 44°40'25"E	63.29'
23	N 48°51'26"E	77.49'
24	N 51°30'08"E	313.60'
25	N 54°53'31"E	53.18'
26	N 47°39'50"E	32.42'
27	N 47°39'50"E	43.23'
28	N 46°30'13"E	90.65'
29	N 35°45'32"E	33.57'

STATE PLANE COORDINATE TABLE


COMBINED FACTOR: .999965

NORTHING	EASTING	DESCRIPTION
759810.206	2414158.174	STA. 0+00
762366.804	2415850.374	STA. 35+52.76
762863.948	2416237.960	STA. 41+83.14
760951.668	2413794.881	NW COR SEC 3
759903.535	2414259.580	BEGIN VAC CR 78
762314.821	2415821.324	END VAC. CR 78

BEARING ON NORTH LINE SECTION 3: S 88°10'42"E


NOTES:

1. THE TOTAL RIGHT OF WAY WIDTH FOR COUNTY ROAD #78 IS 60'. BEING 30' ON EACH SIDE OF THE ABOVE DESCRIBED CENTERLINE.
2. ALL PROPERTY LINES SHOWN HEREON WERE DERIVED FROM BELMONT COUNTY TAX MAPS.



IMPROVEMENT NO. 963 COUNTY ROAD #78

SECTIONS 3 AND 4 T-8 R-5
UNION TOWNSHIP, BELMONT COUNTY, OHIO



UNION TOWNSHIP, BELMONT COUNTY, OHIO
 SECTIONS 3 AND 4 T-8-R-2
 IMPROVEMENT NO. **PCP** COUNTY ROAD #78

DERIVED FROM BELMONT COUNTY TAX MAPS.
 2. ALL PROPERTY LINES SHOWN HEREON WERE ABOVE DESCRIBED CENTERLINE.
 ROAD #78 IS 60' BEING 30' ON EACH SIDE OF THE TOTAL RIGHT OF WAY WIDTH FOR COUNTY

NOTES:

BEARING ON NORTH LINE SECTION 3: 2 88°10'45"E

END VAC. CR 78	BEGIN VAC CR 78	NW COR SEC 3	ST. 41+83.14	ST. 35+52.78	ST. 0+00
2415821.354	2414252.580	2413294.881	2416237.980	2415850.374	2414158.174
2415821.354	2414252.580	2413294.881	2416237.980	2415850.374	2414158.174
2415821.354	2414252.580	2413294.881	2416237.980	2415850.374	2414158.174

COMBINED FACTOR: .988982

STATE PLANE COORDINATE TABLE

ROAD #78 DEDICATION
 (0+00)
 BEGIN COUNTY

P.C. 1+30.08
 P.T. 5+88.28
 COUNTY ROAD #78
 BEGIN VACATION

ALICE SAFFELL
 (V.661 P.443)

LAFFERTY COAL MINING CO.
 (V.445 P.732)

BANNOCK LAND COMPANY
 (V.506 P.413)

RELOCATED COUNTY ROAD #78

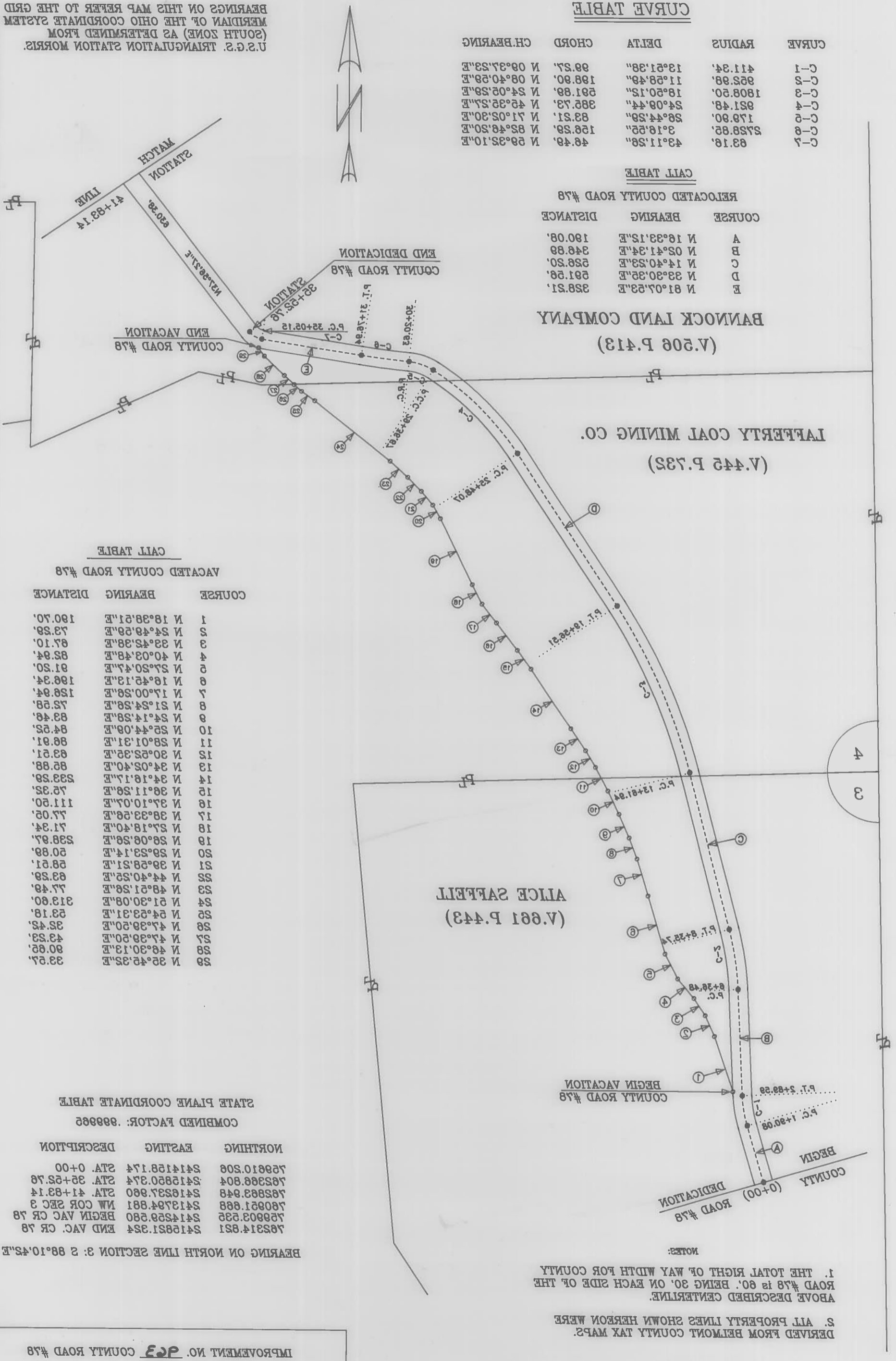
COURSE	BEARING	DISTANCE
A	N 16°33'12"E	190.08'
B	N 02°41'34"E	348.88'
C	N 14°40'33"E	258.20'
D	N 33°30'35"E	591.58'
E	N 81°07'53"E	358.21'

CALL TABLE

CURVE	RADIUS	DELTA	CHORD	CH.BEARING
C-1	411.34'	13°51'38"	98.27'	N 08°37'23"E
C-2	352.98'	11°58'49"	198.90'	N 08°40'29"E
C-3	1808.50'	18°50'12"	291.89'	N 24°05'29"E
C-4	821.48'	24°08'44"	385.73'	N 45°35'27"E
C-5	178.90'	28°44'38"	83.21'	N 71°03'30"E
C-6	2758.82'	3°16'52"	158.29'	N 82°48'20"E
C-7	83.18'	43°11'28"	48.49'	N 58°32'10"E

CURVE TABLE

U.S.G.S. TRIANGULATION STATION MORRIS
 (SOUTH ZONE) AS DETERMINED FROM
 MERIDIAN OF THE OHIO COORDINATE SYSTEM
 BEARINGS ON THIS MAP REFER TO THE GRID



CURVE TABLE

RELOCATED COUNTY ROAD #78

CURVE	RADIUS	DELTA	CHORD	CH. BEARING
C-8	22451.88'	0°45'56"	299.99'	N 32°19'33"E
C-9	8866.76'	1°40'07"	199.97'	N 31°06'31"E
C-10	1689.45'	3°23'25"	99.95'	N 28°34'45"E
C-11	490.98'	5°49'46"	49.93'	N 23°58'10"E
C-12	447.55'	6°23'39"	49.92'	N 17°51'27"E
C-13	598.64'	4°46'57"	49.95'	N 12°16'09"E
C-14	371.21'	7°42'20"	49.89'	N 06°01'31"E

BEARINGS ON THIS MAP REFER TO THE GRID MERIDIAN OF THE OHIO COORDINATE SYSTEM (SOUTH ZONE) AS DETERMINED FROM U.S.G.S. TRIANGULATION STATION MORRIS.

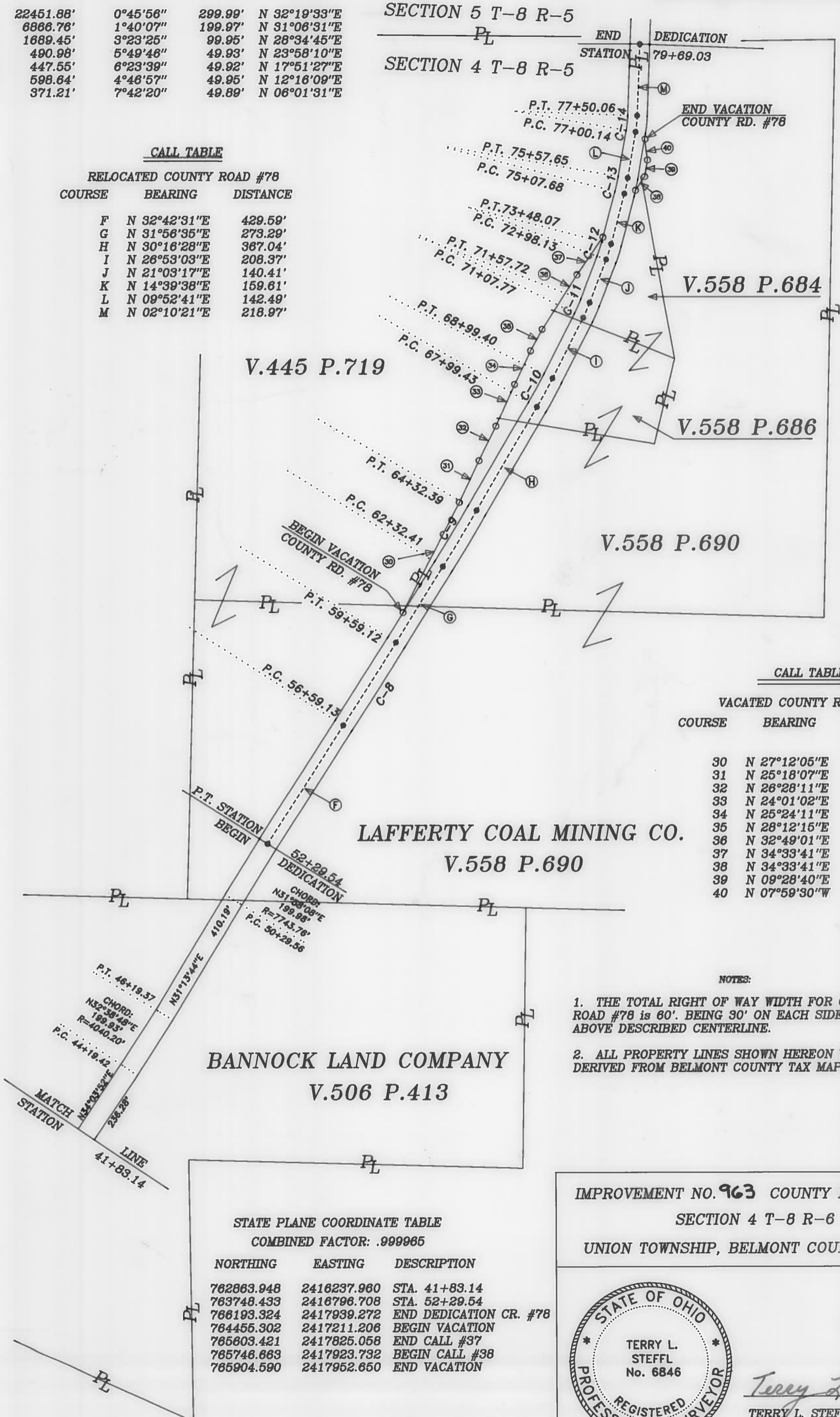
CALL TABLE

RELOCATED COUNTY ROAD #78

COURSE	BEARING	DISTANCE
F	N 32°42'31"E	429.59'
G	N 31°56'35"E	273.29'
H	N 30°16'28"E	367.04'
I	N 28°53'03"E	208.37'
J	N 21°03'17"E	140.41'
K	N 14°39'38"E	159.61'
L	N 09°52'41"E	142.49'
M	N 02°10'21"E	218.97'

SECTION 5 T-8 R-5

SECTION 4 T-8 R-5



CALL TABLE

VACATED COUNTY ROAD #78

COURSE	BEARING	DISTANCE
30	N 27°12'05"E	377.91'
31	N 25°18'07"E	141.97'
32	N 26°28'11"E	117.33'
33	N 24°01'02"E	140.21'
34	N 25°24'11"E	113.31'
35	N 28°12'15"E	74.90'
36	N 32°49'01"E	198.45'
37	N 34°33'41"E	140.15'
38	N 34°33'41"E	51.90'
39	N 09°28'40"E	51.61'
40	N 07°59'30"W	64.91'

NOTES:

1. THE TOTAL RIGHT OF WAY WIDTH FOR COUNTY ROAD #78 IS 60'. BEING 30' ON EACH SIDE OF THE ABOVE DESCRIBED CENTERLINE.
2. ALL PROPERTY LINES SHOWN HEREON WERE DERIVED FROM BELMONT COUNTY TAX MAPS.


STATE PLANE COORDINATE TABLE
COMBINED FACTOR: .999965

NORTHING	EASTING	DESCRIPTION
762863.948	2416237.960	STA. 41+83.14
763748.433	2416796.708	STA. 52+29.54
766193.324	2417939.272	END DEDICATION CR. #78
764455.302	2417211.206	BEGIN VACATION
765603.421	2417825.058	END CALL #37
765748.683	2417923.732	BEGIN CALL #38
765904.590	2417952.650	END VACATION

IMPROVEMENT NO. 963 COUNTY ROAD #78
SECTION 4 T-8 R-6
UNION TOWNSHIP, BELMONT COUNTY, OHIO



Terry L. Steffl
TERRY L. STEFFL P.S.#6846



TERRY L. STEFFL P.S.#6846



UNION TOWNSHIP, BELMONT COUNTY, OHIO
SECTION 4 T-8 R-6
IMPROVEMENT NO. 78 COUNTY ROAD #78

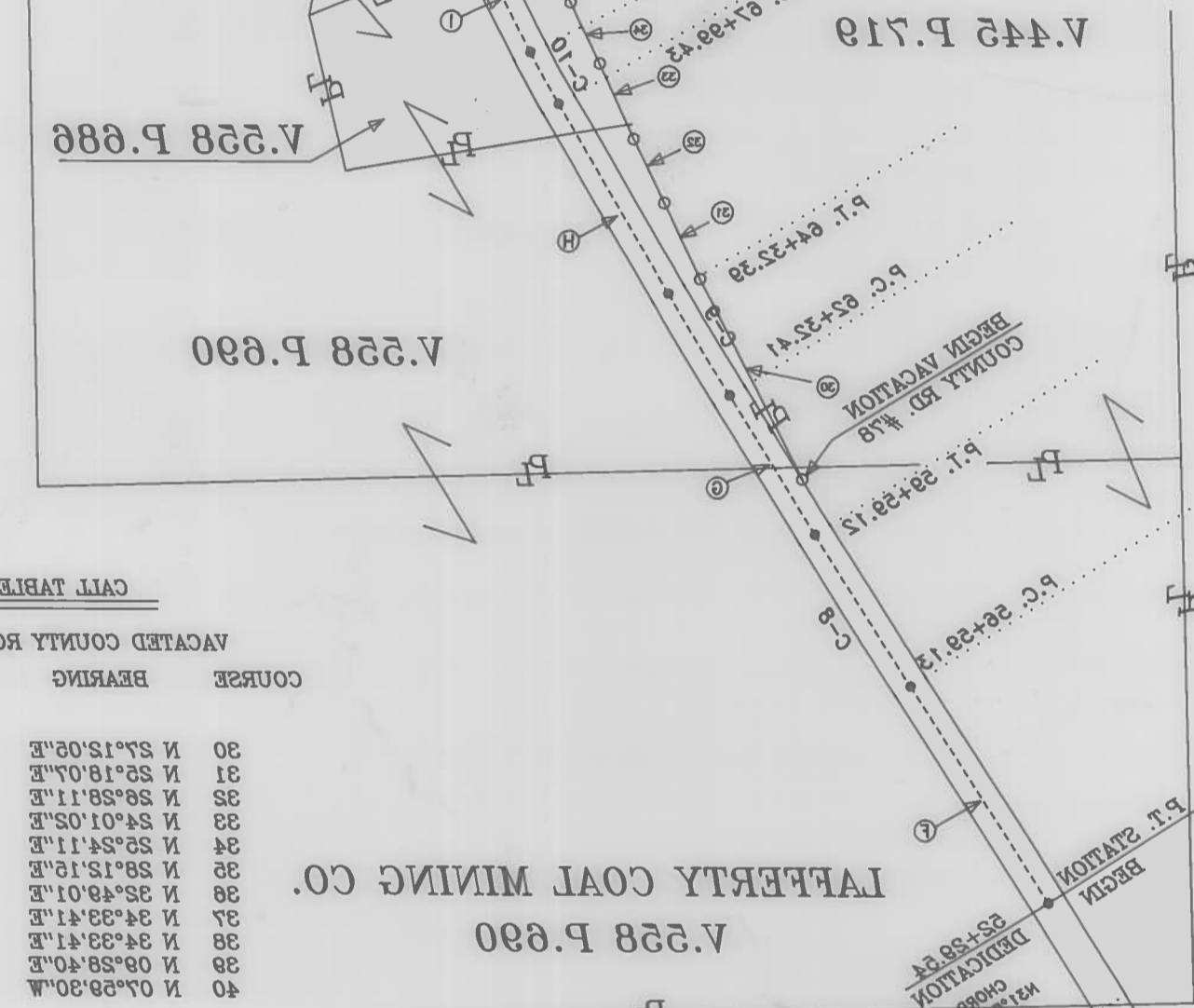
STATE PLANE COORDINATE TABLE
COMBINED FACTOR: .99995

NORTHING	EASTING	DESCRIPTION
765804.580	241765.650	END VACATION
765748.663	241765.732	BEGIN CALL #38
765603.451	241765.058	END CALL #37
764455.305	241751.208	BEGIN VACATION
764183.354	241763.272	END DEDICATION CR. #78
763748.433	241678.708	STA. 52+58.54
763863.948	241632.960	STA. 41+83.14

NOTES:
1. THE TOTAL RIGHT OF WAY WIDTH FOR COUNTY ROAD #78 IS 60'. BEING 30' ON EACH SIDE OF THE ABOVE DESCRIBED CENTERLINE.
2. ALL PROPERTY LINES SHOWN HEREON WERE DERIVED FROM BELMONT COUNTY TAX MAPS.

BANNOCK LAND COMPANY
V.506 P.413

LAFFERTY COAL MINING CO.
V.528 P.690



CALL TABLE
VACATED COUNTY ROAD #78

COURSE	BEARING	DISTANCE
40	N 07°59.30'W	84.81
39	N 08°58.40'E	51.61
38	N 34°33.41'E	51.80
37	N 34°33.41'E	140.15
36	N 32°49.01'E	198.45
35	N 28°15.15'E	74.90
34	N 25°24.11'E	113.31
33	N 24°01.02'E	140.51
32	N 26°28.11'E	117.33
31	N 25°18.07'E	141.97
30	N 27°15.05'E	377.81

CALL TABLE
RELOCATED COUNTY ROAD #78

COURSE	BEARING	DISTANCE
M	N 05°10.51'E	218.97
L	N 08°52.41'E	142.49
K	N 14°39.38'E	159.61
J	N 21°03.17'E	140.41
I	N 26°23.03'E	208.37
H	N 30°18.28'E	387.04
G	N 31°28.35'E	273.29
F	N 35°42.31'E	459.59

CURVE TABLE
RELOCATED COUNTY ROAD #78

CURVE	RADIUS	DELTA	CHORD	CH.BEARING
C-14	371.51	7°43.50"	49.89	N 08°01.31'E
C-13	598.64	4°48.57"	49.85	N 12°18.09'E
C-12	447.55	6°53.39"	49.85	N 17°51.27'E
C-11	490.98	5°49.48"	49.83	N 23°58.10'E
C-10	1889.45	2°53.25"	99.95	N 28°34.45'E
C-9	886.78	1°40.07"	199.97	N 31°08.31'E
C-8	2242.188	0°45.58"	399.99	N 32°19.33'E

TRIANGULATION STATION MORRIS DETERMINED FROM U.S.G.S. COORDINATE SYSTEM (SOUTH ZONE) AS GRID MERIDIAN OF THE OHIO BEARINGS ON THIS MAP REFER TO THE



RESOLUTION — GRANTING PROPOSED IMPROVEMENT ORDERING RECORD, ETC.

IN THE MATTER OF THE

Office of County Commissioners, Belmont County, Ohio

Vacating and Rededicating of CR 78 Union Twp. Public Road

The Board of County Commissioners of Belmont County, Ohio, met in regular session on the 15th day of March, 1993, at the office of the commissioners with the following members present:

Michael C. Bianconi, John Doebeck

Mr. Doebeck moved the adoption of the following Resolution:

WHEREAS, This day this matter came on to be heard on the report, survey, plat and detailed and accurate description as filed by the County Engineer, and said report having been read in open session, the Board proceeded with the hearing of testimony bearing upon the necessity of the said improvement for the public convenience or welfare and offered either for or against going forward with the proposed improvement by interested persons; and


WHEREAS, Said Board has considered said report and all the testimony offered, and all the facts and conditions pertaining to said matter; therefore, be it

RESOLVED, That said Board of County Commissioners do find said improvement will serve the public convenience and welfare; and be it further RESOLVED and determined to proceed with said improvement only upon the condition that the compensation and damages or such part thereof as this Board may deem reasonable and just be paid by the landowners owning lands within the vicinity who will be benefited by the improvement. On failure of such benefited landowners to pay such compensation and damages as may be adjudged against them by the day of 19 it is hereby determined that said proposed improvement be abandoned. It is further ordered that there be included in this order and made a part hereof the accompanying schedule setting forth the names if such benefited landowners, a pertinent description of such land and a statement of the amount of such compensation and damages to be paid by the owner, or owners, of each parcel of such land, and be it further

RESOLVED and determined to proceed with said improvement only upon the condition that the compensation and damages or such part thereof as this Board may deem reasonable and just be paid by the landowners owning lands within the vicinity who will be benefited by the improvement; and the balance, if any, be paid out of the County Treasury, it being the opinion of this Board of County Commissioners that the improvement is not of sufficient importance to cause all compensation and damages to be paid from the County Treasury. On failure of such benefited landowners to pay such compensation and damages as may be adjudged against them by the day of 19 it is hereby determined that said proposed improvement be abandoned. It is further ordered that there be included in this order and made a part hereof the accompanying schedule setting forth the names of such benefited landowners, a pertinent description of such land and a statement of the amount of such compensation and damages to be paid by the owner, or owners, of each parcel of such land, and be it further

RESOLVED. That said improvement as set forth and defined in said report, survey, plat and detailed and accurate descriptions as filed by the County Engineer be and the same is hereby granted and said road is hereby ordered vacated & rededicated 60 feet in width; and be it further

RESOLVED and determined to proceed with said improvement and the same is hereby granted and said road is ordered vacated & rededicated 60 feet in width, with the following modifications and changes in the route and termini which in our judgment the public convenience and welfare require, and it is hereby ordered that an accurate and detailed description of such modifications and changes be entered on our Journal,



and be it further

RESOLVED, That the County Engineer be and he is hereby directed to cause a record of the proceedings, including the survey and plat and accurate and detailed description of said proposed improvement, to be forthwith entered in the proper road records of said County; and be it further

RESOLVED, That the County Engineer proceed to acquire the necessary right of way in accordance with Sections 163.01 to 163.32 inclusive, of the Revised Code.

Mr. Bianconi seconded the Resolution and the roll being called upon its adoption the vote resulted as follows:

Mr. Doebeck Yes
Mr. Bianconi Yes
Mr. Yes

Adopted the 15th day of March, 1993.

Dorinda Bittange Clerk, Board of County Commissioners,

RESOLUTION — ORDER TO ROAD

Sec. 5563.01 R.C. (Open or Close)

IN THE MATTER OF THE

Office of County Commissioners,

Belmont County, Ohio

Vacating and Rededicating
Co Rd 78 Union Twp
Public Road

The Board of County Commissioners of Belmont Co County, Ohio, met

in regular session on the 17th day of March, 1993

at the office of the commissioners with the following members present:

Michael C. Bianconi
Lloyd Pascock

Mr. Pascock moved the adoption of the following Resolution:

WHEREAS, At least ten days have elapsed since the final order of the board in the matter of this improvement, and

WHEREAS, No person, firm or corporation interested, has effected an appeal from our orders in the matter of the above named improvement, therefore, be it

RESOLVED, That it is hereby ordered that the proceedings be recorded as provided by law, and that said road be vacated

and rededicated, as order heretofore, made on our journal of the date of March 1, 1993

and a copy of this resolution be forwarded to the Union Township Trustees.

Mr. Bianconi seconded the Resolution and the roll being called upon its adoption the vote

resulted as follows:

Mr. Pascock, Yes
Mr. Bianconi, Yes
Mr. _____, _____

Adopted the 17th day of March, 1993

Patricia Bizzaglia
Clerk, Board of County Commissioners.

Belmont County, Ohio