

PUBLIC ROAD PETITION

St Clairsville, Ohio, December 22, 1986

To the Honorable Board of County Commissioners of Belmont County, Ohio:

The undersigned petitioners, freeholders of said County residing in the vicinity of the proposed improvement hereinafter described, respectfully represent that the public convenience and welfare require the altering of County Highway 102 a Public Road on the line hereinafter described, and make application to you to institute and order proper proceedings in the premises, for altering such road, the same not being a road on the State Highway System.

The following is the Beginning at

Beginning at a point in the centerline of existing County Road #102, said point bears N 88 deg. 59 min. 29 sec. W 1477.99 feet and S 0 deg. 13 min. 52 sec. 1126.28 from a stone located at the Northeast Corner of Section 12 Twp. 8 Rg. 6 of Warren Township. Thence from the said place of beginning, and with the centerline of said road, the following courses and distances: N 0 deg. 13 min. 52 sec. E 1701.29 feet, N 18 deg. 13 min. 18 sec. W 97.08 feet, N 57 deg. 34 min. 59 sec. W 162.29 feet, N 25 deg. 26 min. 10 sec. W 90.80 feet, N 02 deg. 53 min. 19 sec. W 218.28 feet, N 11 deg. 08 min. 24 sec. E 125.47 feet, N 39 deg. 52 min. 19 sec. E 230.48 feet, N 29 deg. 33 min. 45 sec. E 350.65 feet, N 31 deg. 46 min. 31 sec. E 286.12 feet, N 07 deg. 45 min. 17 sec. E 126.87 feet to the terminus of said Alteration.

Upon completion of the above described alteration and acceptance by the Belmont County Engineer, the following described portion shall be dedicated Beginning at a point in the centerline of existing County Road #102, said point bears N 88 deg. 59 min. 29 sec. W 1458.34 feet and S 04 deg. 19 min. 51 sec. 1128.08 from a stone located at the Northeast Corner of Section 12 Twp. 8 Rg. 6 of Warren Township. Thence from the said place of beginning, and with the proposed centerline of said road, the following course and distance: N 04 deg. 19 min. 51 sec. E 3226.44 feet to the terminus of said dedication.

Dated this

PETITIONERS' NAMES

TAXING DISTRICT OF COUNTY IN WHICH PETITIONER OWNS REAL ESTATE

PETITIONERS' NAME

TAXING DISTRICT OF COUNTY IN WHICH PETITIONER OWNS REAL ESTATE

J.C. Foms ATTORNEY IN FACT BARNESVILLE EXEMPTED VILLAGE SCHOOL DISTRICT

RESOLUTION — FIXING TIME AND PLACE OF VIEW AND OF FINAL HEARING AND NOTICE THEREOF ON PUBLIC ROAD PETITION

IN THE MATTER OF THE

Office of County Commissioners,

Belmont County, Ohio

alteration of County Highway

No. 102

Public Road.

Petitioned for by James Farms

Shade Mining Co., and others.

The Board of County Commissioners of Belmont County, Ohio, met in Regular session

on the 31st day of December, 1986, at the office of the Commissioners

with the following members present:

A. J. Sargus

R. E. Orya

J. J. Malik, Jr.

Mr. Malik moved the adoption of the following Resolution:

WHEREAS, A Petition signed by at least twelve freeholders of the County residing in the vicinity of the proposed improvement has been presented to this Board of County Commissioners requesting said Board to

No. 102

a Public Road as described therein; therefore, be it

RESOLVED, That the 14th day of January, 1987, at 1:30 o'clock P.M., be fixed as the date when

we will view the proposed improvement, on which date we will meet at the site

and go over the line of said proposed improvement; and be it further

RESOLVED, That the 21st day of January, 1987, at 10:00 o'clock A.M., be fixed as the date for

a final hearing thereof, which hearing will be at the office of the Board; and be it further

RESOLVED, That the Clerk of this Board be and he is hereby directed to give notice of the time and place for both such view and hearing by publication once a week for two consecutive weeks in the Times Leader

a newspaper published and having general circulation in the County, which said notice shall also state briefly the character of said proposed improvement.

Mr. Orya seconded the Resolution and the roll being called upon its adoption, the vote

resulted as follows:

Mr. Malik, yes

Mr. Orya, yes

Mr. Sargus, yes

Adopted the 31st day of December, 1986

RESOLUTION — UPON VIEW OF PROPOSED IMPROVEMENT
ORDER TO COUNTY ENGINEER

IN THE MATTER OF THE

altering of County Highway
102
Public Road

Office of County Commissioners,
Belmont County, Ohio

The Board of County Commissioners of Belmont County, Ohio, met in regular session
on the 14th day of January, 1927, at the office of the commissioners
with the following members present:

- A. J. Sargus
- J. J. Mark
- P. E. Gony

Mr. Mark moved the adoption of the following Resolution:

WHEREAS, On the 14th day of January, 1927, the time heretofore fixed for view of the proposed improvement, we, the Board of County Commissioners having jurisdiction in said matter, went upon the line of said proposed improvement and made personal view of the proposed route and termini thereof, and after full investigation and due consideration of all the facts and conditions pertaining thereto; therefore, be it

RESOLVED, That we do find and consider said improvement of sufficient public importance to instruct the County Engineer to make an accurate survey and plat of the same, and furnish an accurate and detailed description of the proposed improvement describing the center line and right of way lines thereof.

Said County Engineer shall also furnish an accurate and detailed description of each tract of land which he believes will be necessary to be taken in the event the proposed improvement be made, together with the name of each owner.

Said County Engineer shall also, at the time of making such survey, set stakes at the termini of each right of way line and at all angles between such termini, and at sufficient other points on the right of way lines so that the bounds of the proposed improvement may be discernible to property owners and other interested persons; and be it further

RESOLVED, That the said County Engineer be and he is hereby directed to make a report in writing to this Board, on or before the 21st day of January, 1927, the date fixed for the final hearing, setting forth his opinion either for or against said proposed improvement, and the width to which said improvement shall be opened, which shall not be less than thirty feet; said report shall be accompanied by said plat and detailed and accurate descriptions, and filed with the County Commissioners, and this cause is continued until said date.

Mr. Gony seconded the Resolution and the roll being called upon its adoption, the vote resulted as follows:

- Mr. Mark yes
- Mr. Gony yes
- Mr. Sargus yes

Adopted the 14th day of January, 1927.

Mary Kapoaka
Clerk, Board of County Commissioners.

Imp 912

REPORT OF COUNTY ENGINEER

IN THE MATTER OF THE

detering of County Highway

No. 102

Public Road

County Engineer's Office,

Belmont County, Ohio

Jan 21, 1987

To the Board of County Commissioners of Belmont County, Ohio:

The undersigned in obedience to your order dated January 14, 1987, proceeded on the 15th day of January, 1987, to make an accurate survey and plat of the Public Road proposed to be improved, and respectfully submits the following report:

In the opinion of the undersigned the proposed improvement should be granted.

The width to which said improvement should be opened is 60' feet.

An accurate survey and plat, and an accurate and detailed description of each tract of land which the undersigned County Engineer believes will be necessary to be taken in the event the proposed improvement be made, together with the name of each owner, accompany this report and are made a part hereof.

An accurate and detailed description of the proposed improvement describing therein the center line and right of way lines follows:

"See attached plat"

The undersigned recommends the following changes in the proposed improvement which in his judgment should be made in the event the proposed improvement be granted, to-wit:

Fred F. Bennett P.E.

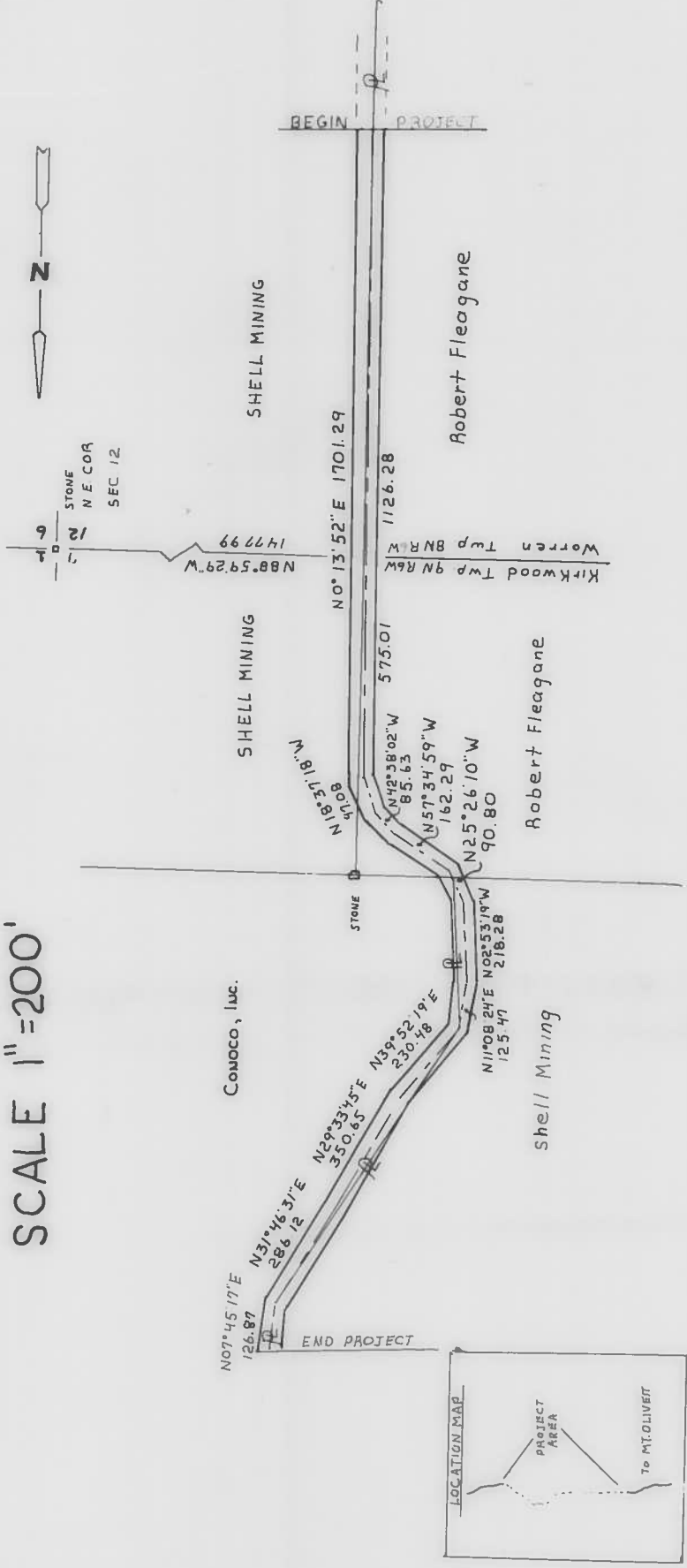
VACATION OF
 COUNTY ROAD NO. 102
 CABINET _____ SLIDE _____

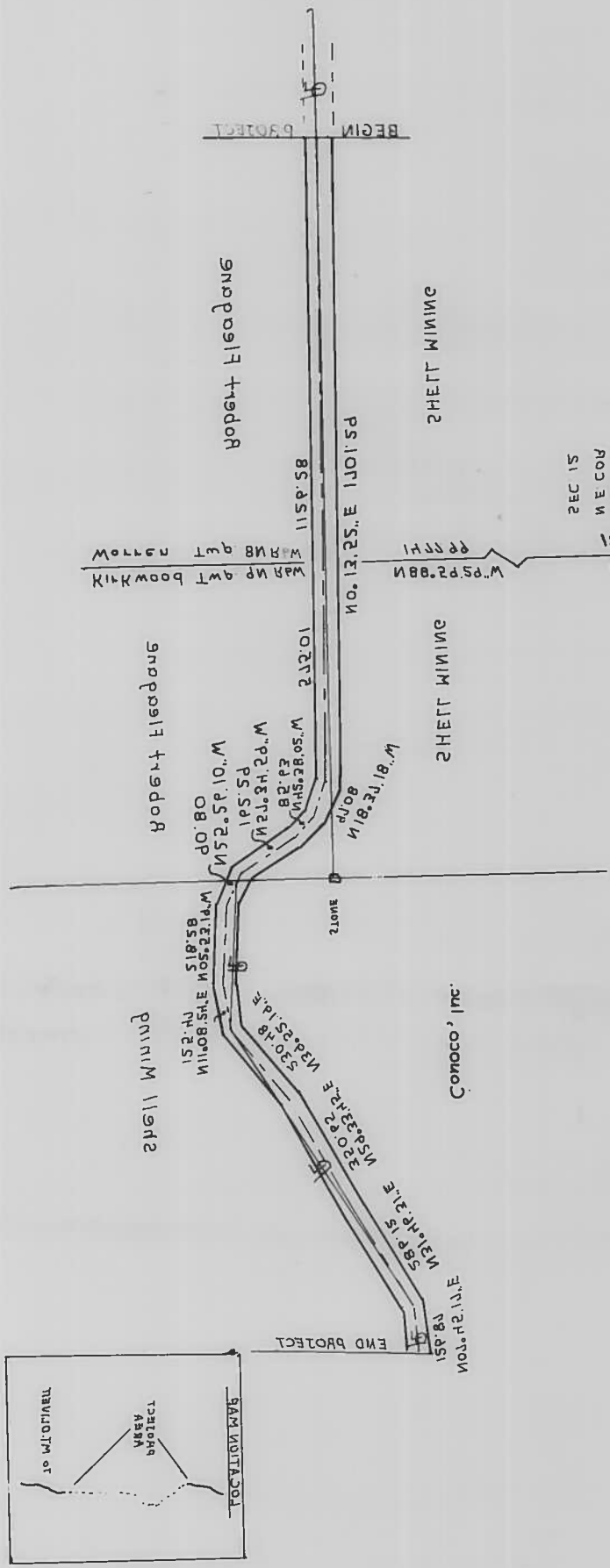
KIRKWOOD TOWNSHIP SECTION NO. 7
 TOWNSHIP 9N, RANGE 6W
 WARREN TOWNSHIP SECTION NO. 12
 TOWNSHIP 8N, RANGE 6W
 BELMONT COUNTY, OHIO
 FRED BENNETT, COUNTY ENGINEER

APPROVED BY _____
 COUNTY ENGINEER Fred Bennett P.E.
 COUNTY COMMISSIONERS
[Signature]
[Signature]

THIS THE 21ST DAY OF July 1987

SCALE 1" = 200'





SCALE 1" = 500'

FRED WEINERT, CIVIL ENGINEER
 BELMONT CIVIL ENGINEERS
 1015 W. 12TH ST. S.W.
 DENVER, CO. 80202

THIS THE 15th DAY OF JULY 1981

[Signature]
 CIVIL ENGINEER

[Signature]
 CIVIL ENGINEER

APPROVED BY _____

NO. 1015 W. 12TH ST.

DENVER, CO.

KNOW ALL MEN BY THESE PRESENTS THAT CONOCO, INC. AND OTHERS BY THEIR LEGAL AGENTS THE UNDERSIGNED AND PROPERTY OWNERS HEREON DO GIVE, GRANT, BARGAIN AND CONVEYER DEDICATE TO THE BELMONT COUNTY COMMISSION FOR ROAD PURPOSES ONLY, SECT. 443.31 OF REVISED CODE, THAT OF LAND FOR ROAD PURPOSES ONLY, SECT. 443.31 OF REVISED CODE.

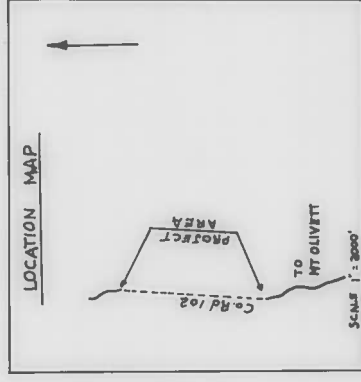
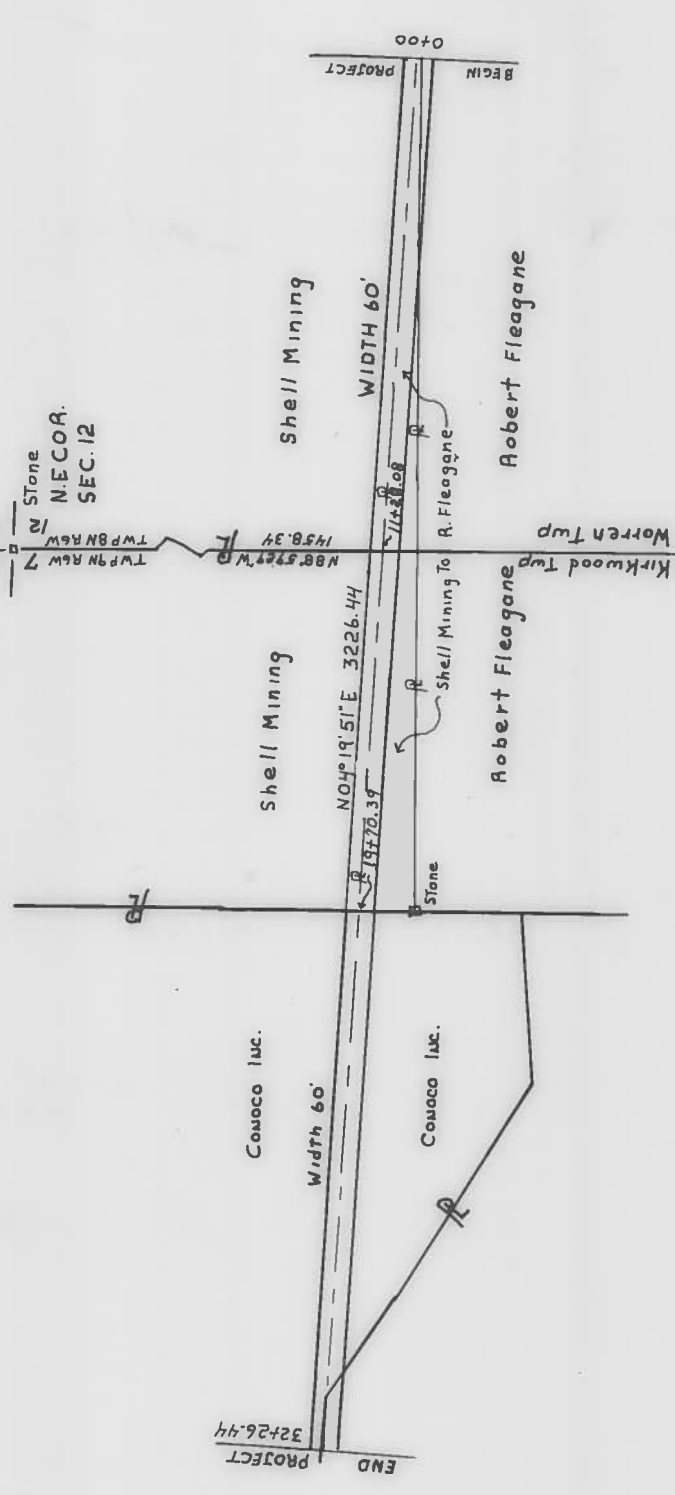
WITNESSES: John E. P. [Signature] AGENT
John S. [Signature] AGENT

STATE OF OHIO
 COUNTY OF BELMONT
 BEFORE ME, NOTARY PUBLIC IN AND FOR SAID COUNTY AND STATE, PERSONALLY APPEARED John E. P. [Signature] AND John S. [Signature] OF CONOCO, INC. THE CORPORATION, WHICH DEDICATED SAID ROAD WHO ACKNOWLEDGE THAT THE SEAL AFFIXED TO SAID PLAT IS THE CORPORATE SEAL OF SAID CORPORATION; THAT THEY DID SIGN AND SEAL SAID PLAT AS SUCH, IN BEHALF OF SAID CORPORATION, AND THAT SAID PLAT IS THEIR FREE ACT AND DEED INDIVIDUALLY AND AS SUCH, John E. P. [Signature] AND John S. [Signature] AND THE FREE AND CORPORATE ACT AND DEED OF SAID CONOCO, INC. IN TESTIMONY WHEREOF I HAVE HEREUNTO SET MY HAND AND OFFICIAL SEAL THIS 21st DAY OF January, 1987.

James C. [Signature] P. T. J.
 NOTARY PUBLIC
 BELMONT COUNTY, OHIO
 My Comm. Expires February 27, 1991

**DEDICATION OF
 COUNTY ROAD NO 102
 KIRKWOOD TOWNSHIP SECTION NO. 7
 WARREN TOWNSHIP SECTION NO. 12
 BELMONT COUNTY, OHIO
 TOWNSHIP 8N-9N; RANGE 6W
 FRED BENNETT, COUNTY ENGINEER**

SCALE 1" = 200'



STATEMENT:
 WE, THE UNDERSIGNED, BEING THE OWNER OF THE TRACT OF LAND AS REPRESENTED BY THIS PLAT DO HEREBY CONSENT TO THE EXECUTION AND RECORDING OF SAME AND DO HEREBY DEDICATE SAID TRACT TO PUBLIC USE.
John E. P. [Signature] John S. [Signature]
 SHELL MINING COMPANY
 Robert Fleagane
 STATE OF OHIO
 COUNTY OF HARRISON
 BE IT REMEMBERED THAT ON THIS DAY THE 21st OF January, 1987, BEFORE ME THE UNDERSIGNED, A NOTARY PUBLIC, PERSONALLY, WITH FREE ACT, SIGNED AND SEALED THE FOREGOING PLAT.
 NOTARY PUBLIC: James C. [Signature]

COUNTY RECORDER
 NO. RECEIVED FOR RECORD _____, 1987 AT _____
 O'CLOCK _____ M. RECORDED _____
 IN BELMONT COUNTY RECORD OF DEEDS
 CABINET SLIDE _____
 COUNTY RECORDER _____
 COUNTY AUDITOR
 TRANSFERRED BY BELMONT COUNTY AUDITOR
 AUDITOR _____, 1987

HEREBY CERTIFY THAT THIS IS PLAT OF A TRUE AND CORRECT SURVEY MADE BY ME ON OR ABOUT August, 1986
Thomas W. Taylor
 THOMAS W. TAYLOR, SURVEYOR NO. 7053

APPROVED BY
 COUNTY ENGINEER Fred A. Bennett, P.E.
 COUNTY COMMISSIONERS:
[Signature]
[Signature]

THIS THE 21st DAY OF January, 1987.

CABINET SLIDE

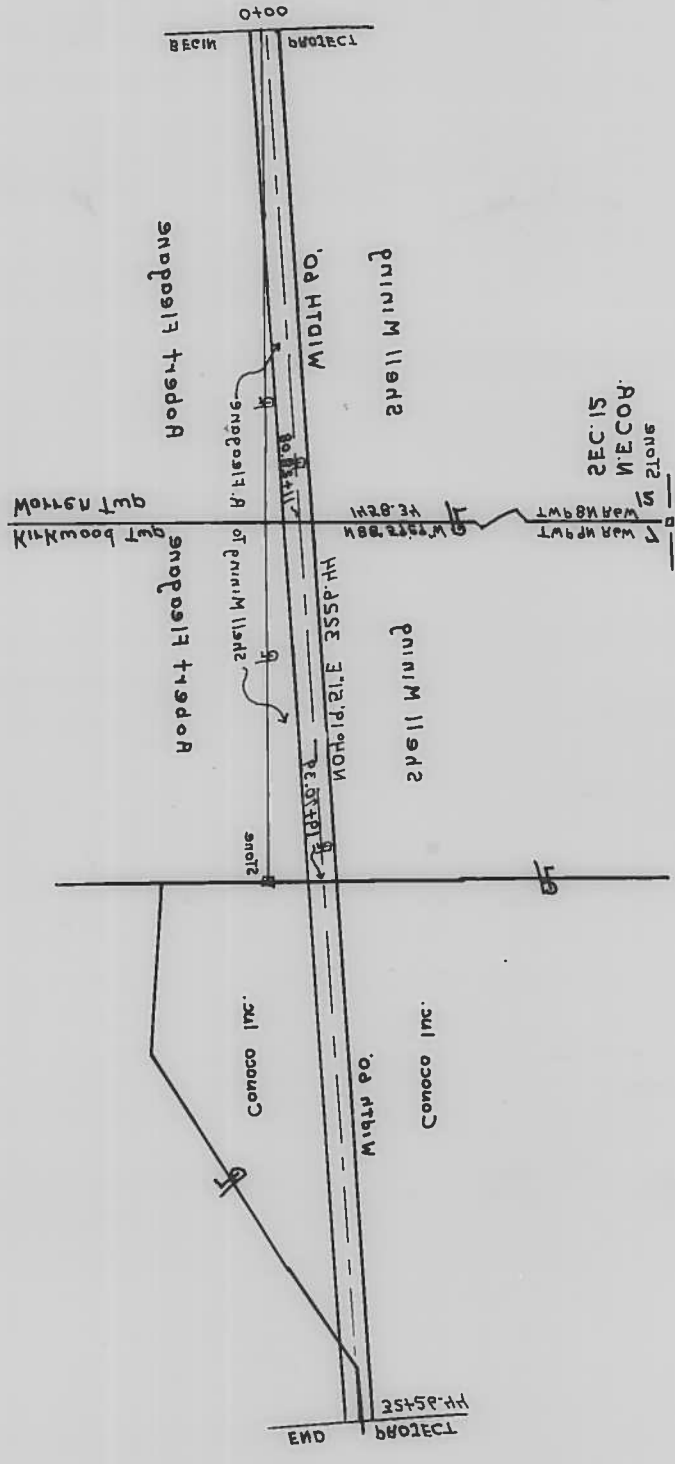
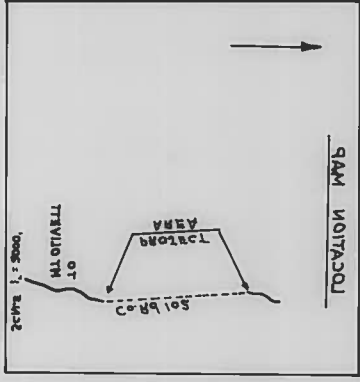
1881 FOUND TO THE END

NOTARY PUBLIC

THE FOREGOING BEING THE PROPERTY OF THE ABOVE NAMED PARTY, I HAVE SIGNED AND SEALED THIS INSTRUMENT AND THE SAME SHALL BE VALID AND EFFECTIVE FROM THE DATE OF RECORDING.

Robert E. ...
Notary Public

DO HEREBY CERTIFY THAT THE ABOVE NAMED PARTY IS THE OWNER OF THE TRACT OF LAND AS REPRESENTED BY THE INSTRUMENT BEING RECORDED.



SCALE 1"=500'
FRED WEINERT, COUNTY ENGINEER
TOWNSHIP 8-N-RANGE 5-W
WELLS COUNTY, OHIO
MAY 21 1901
KIRKWOOD TOWNSHIP SECTION 15
SECTION 15
COUNTY ROAD NO. 101
DEDICATED

RECORDED IN THE PUBLIC RECORDS OF WELLS COUNTY, OHIO, THIS 21st DAY OF MAY, 1901, AT 10:00 A.M.
FRED WEINERT, COUNTY ENGINEER
TOWNSHIP 8-N-RANGE 5-W
WELLS COUNTY, OHIO

WELLS COUNTY

SECTION 15

SECTION 15

SECTION 15

SECTION 15

SECTION 15

SECTION 15

SECTION 15

RECORDED IN THE PUBLIC RECORDS OF WELLS COUNTY, OHIO, THIS 21st DAY OF MAY, 1901, AT 10:00 A.M.

RECORDED IN THE PUBLIC RECORDS OF WELLS COUNTY, OHIO, THIS 21st DAY OF MAY, 1901, AT 10:00 A.M.

RECORDED IN THE PUBLIC RECORDS OF WELLS COUNTY, OHIO, THIS 21st DAY OF MAY, 1901, AT 10:00 A.M.

RECORDED IN THE PUBLIC RECORDS OF WELLS COUNTY, OHIO, THIS 21st DAY OF MAY, 1901, AT 10:00 A.M.

RECORDED IN THE PUBLIC RECORDS OF WELLS COUNTY, OHIO, THIS 21st DAY OF MAY, 1901, AT 10:00 A.M.

**RESOLUTION — GRANTING PROPOSED IMPROVEMENT
ORDERING RECORD, ETC.**

IN THE MATTER OF THE

Office of County Commissioners,

Belmont County, Ohio

altering of County Highway
No. 102 - Mt. Pleasant Rd.
Public Road

The Board of County Commissioners of Belmont County, Ohio, met in Regular session on the 21st day of January, 1927, at the office of the commissioners with the following members present:

A. J. Sargus
J. J. Madrik

Mr. Madrik moved the adoption of the following Resolution:
WHEREAS, This day this matter came on to be heard on the report, survey, plat and detailed and accurate description as filed by the County Engineer, and said report having been read in open session, the Board proceeded with the hearing of testimony bearing upon the necessity of the said improvement for the public convenience or welfare and offered either for or against going forward with the proposed improvement by interested persons; and

WHEREAS, Said Board has considered said report and all the testimony offered, and all the facts and conditions pertaining to said matter; therefore, be it

~~RESOLVED, That said Board of County Commissioners do find said improvement will serve the public convenience and welfare; and be it further RESOLVED and determined to proceed with said improvement only upon the condition that the compensation and damages or such part thereof as this Board may deem reasonable and just be paid by the landowners owning lands within the vicinity who will be benefited by the improvement. On failure of such benefited landowners to pay such compensation and damages as may be adjudged against them by the day of _____, 19____ it is hereby determined that said proposed improvement be abandoned. It is further ordered that there be included in this order and made a part hereof the accompanying schedule setting forth the names of such benefited landowners, a pertinent description of such land and a statement of the amount of such compensation and damages to be paid by the owner, or owners, of each parcel of such land; and be it further~~

~~RESOLVED and determined to proceed with said improvement only upon the condition that the compensation and damages or such part thereof as this Board may deem reasonable and just be paid by the landowners owning lands within the vicinity who will be benefited by the improvement, and the balance, if any, be paid out of the County Treasury, it being the opinion of this Board of County Commissioners that the improvement is not of sufficient importance to cause all compensation and damages to be paid from the County Treasury. On failure of such benefited landowners to pay such compensation and damages as may be adjudged against them by the day of _____, 19____ it is hereby determined that said proposed improvement be abandoned. It is further ordered that there be included in this order and made a part hereof the accompanying schedule setting forth the names of such benefited landowners, a pertinent description of such land and a statement of the amount of such compensation and damages to be paid by the owner, or owners, of each parcel of such land; and be it further~~

RESOLVED. That said improvement as set forth and defined in said report, survey, plat and detailed and accurate descriptions as filed by the County Engineer be and the same is hereby granted and said road is hereby ordered altered 60 feet in width; and be it further

~~RESOLVED and determined to proceed with said improvement and the same is hereby granted and said road is ordered _____ feet in width, with the following modifications and changes in the route and termini which in our judgment the public convenience and welfare require, and it is hereby ordered that an accurate and detailed description of such modifications and changes be entered on our Journal;~~

and be it further

RESOLVED, That the County Engineer be and he is hereby directed to cause a record of the proceedings, including the survey and plat and accurate and detailed description of said proposed improvement, to be forthwith entered in the proper road records of said County; and be it further

RESOLVED, That the County Engineer proceed to acquire the necessary right-of-way in accordance with Sections 163.01 to 163.32 inclusive, of the Revised Code.

Mr. Sargus seconded the Resolution and the roll being called upon its adoption the vote resulted as follows:

Mr. Madrik yes

Mr. Sargus yes

Mr. _____

Adopted the 21st day of January, 1927.

Mary Karpaska
Clerk, Board of County Commissioners,

RESOLUTION — ORDER TO _____ ROAD
Sec. 5563.01 R.C. (Open or Close)

IN THE MATTER OF THE

Office of County Commissioners,

Belmont County, Ohio

Public Road

The Board of County Commissioners of _____ County, Ohio, met

in _____ session on the _____ day of _____, 19____,
(Regular or Special)

at the office of _____ with the following members present:

Mr. _____ moved the adoption of the following Resolution:

WHEREAS, At least ten days have elapsed since the final order of the board in the matter of this improvement, and

WHEREAS, No person, firm or corporation interested, has effected an appeal from our orders in the matter of the above named improvement, therefore, be it

RESOLVED, That it is hereby ordered that the proceedings be recorded as provided by law, and that said road be _____

_____, as order heretofore, made on our journal of the date of _____, 19____,

and a copy of this resolution be forwarded to the _____ Township Trustees.

Mr. _____ seconded the Resolution and the roll being called upon its adoption the vote resulted as follows:

Mr. _____,

Mr. _____,

Mr. _____,

Adopted the _____ day of _____, 19____

Clerk, Board of County Commissioners.

County, Ohio