

ST. CLAIRSVILLE, Ohio, AUGUST 19, 1981

The undersign petitioners, freeholders of said County residing in the vicinity of the proposed improvement hereinafter described, respectfully represent that the public convenience and welfare require the VACATION & DEDICATION of COUNTY ROAD 102 a Public Road on the line hereinafter described, and make application to you to institute and order proper proceedings in the premises, for VACATION & DEDICATION such road, the same not being a road on the State Highway System.

Beginning at

Begin for Dedication of relocation of County Road No. 102 approximately 2500 feet south of section line of Sec. 8, Twp. 9, Range 6, and Sec. 7, Twp. 9, Range 6; thence North 4 deg. 47' 20" East, 511.67 feet; thence along a curve to the right 172.32 feet; thence North 35 deg. 48' 20" East, 472.36 feet; thence along a curve to the left 102.5 feet; thence North 30 deg. 40' 50" East, 228.23 feet; thence along a curve to the left 126.17 feet; thence North 29 deg. 23' 20" East, 283.61 feet; thence along a curve to the left 214.00 feet; thence North 16 deg. 32' 57" East, 380.56 feet; thence along a curve to the left 206.15 feet; thence North 52 deg. 30' 48" West, 172.15 feet; thence along a curve to the left 134.70 feet; thence South 77 deg. 25' 20" West, 362.2 feet; thence along a curve to the left 106.67 feet; thence South 68 deg. 53' 20" West, 262.51 feet; thence along a curve to the right 256.93 feet; thence North 87 deg. 59' 15" West, 15.12 feet; thence along a curve to the right 353.20 feet; thence along a curve to the right 213.41 feet; thence North 2 deg. 24' 32" West, 438.04 feet; thence along a curve to the right 665.63 feet; thence North 33 deg. 39' 02" East, 134.60 feet; thence along a curve to the left 184.87 feet; thence North 18 deg. 51' 40" East, 30.46 feet; thence along a curve to the left 285.95 feet; thence North 35 deg. 28' 10" West, 285.99 feet to the existing County Road No. 102. Said part of County Road No. 102 in Section 7, 8, Twp. 9, Range 6, Kirkwood Township.

Dated this 19TH day of AUGUST, A. D. 1981

PETITIONERS' NAMES	TAXING DISTRICT OF COUNTY IN WHICH PETITIONER OWNS REAL ESTATE

332

IMP # 854

RESOLUTION—FIXING TIME AND PLACE OF VIEW AND OF FINAL HEARING AND
NOTICE THEREOF ON PUBLIC ROAD PETITION

IN THE MATTER OF THE
VACATION & DEDICATION
Public Road.
Petitioned for by _____
_____, and others.

Office of County Commissioners,
Belmont County, Ohio

The Board of County Commissioners of Belmont County, Ohio, met in REGULAR session
on the 19TH day of AUGUST, 1981, at the office of THE COMMISSIONERS
with the following members present:

A. J. SARGUS
R. E. OLEXO
C. A. LINCH

Mr. LINCH moved the adoption of the following Resolution:

WHEREAS, A Petition signed by at least twelve freeholders of the County residing in the vicinity of the proposed improvement has been pre-
sented to this Board of County Commissioners requesting said Board to VACATE & DEDICATE
COUNTY ROAD 102 a Public Road as described therein; therefore, be it

RESOLVED, That the 23 day of SEPTEMBER, 1981, at 1:30 o'clock P.M., be fixed as the date when
we will view the proposed improvement, on which date we will meet at THE SITE
and go over the line of said proposed improvement; and be it further

RESOLVED, That the 28TH day of SEPTEMBER, 1981, at 10:00 o'clock A.M., be fixed as the date for
a final hearing thereof, which hearing will be at the office of the Board; and be it further

RESOLVED, That the Clerk of this Board be and § he is hereby directed to give notice of the time and place for both such view and hearing
by publication once a week for two consecutive weeks in the TIMES LEADER
a newspaper published and having general circulation in the County, which said notice shall also state briefly the character of said proposed improve-
ment.

Mr. OLEXO seconded the Resolution and the roll being called upon its adoption, the vote
resulted as follows:

Mr. SARGUS
Mr. OLEXO
Mr. LINCH

Adopted the 19TH day of AUGUST, 1981

RESOLUTION—UPON VIEW OF PROPOSED IMPROVEMENT
ORDER TO COUNTY ENGINEER

IN THE MATTER OF THE
VACATION & DEDICATION
OF COUNTY ROAD 102 KIRKWOOD TWP
Public Road.

Office of County Commissioners
Belmont County, Ohio

The Board of County Commissioners of Belmont County, Ohio, met in REGULAR session
on the 23 day of SEPTEMBER, 1981, at the office of THE COMMISSIONERS
with the following members present:

A. J. SARGUS

R. E. OLEXO

C. A. LINCH

Mr. LINCH moved the adoption of the following Resolution:

WHEREAS, On the 23RD day of SEPTEMBER, 1981, the time heretofore fixed for view of the proposed improvement, we, the Board of County Commissioners having jurisdiction in said matter, went upon the line of said proposed improvement and made personal view of the proposed route and termini thereof, and after full investigation and due consideration of all the facts and conditions pertaining thereto; therefore, be it

RESOLVED, That we do find and consider said improvement of sufficient public importance to instruct the County Engineer to make an accurate survey and plat of the same, and furnish an accurate and detailed description of the proposed improvement describing the center line and right of way lines thereof.

Said County Engineer shall also furnish an accurate and detailed description of each tract of land which he believes will be necessary to be taken in the event the proposed improvement be made, together with the name of each owner.

Said County Engineer shall also, at the time of making such survey, set stakes at the termini of each right of way line and at all angles between such termini, and at sufficient other points on the right of way lines so that the bounds of the proposed improvement may be discernible to property owners and other interested persons; and be it further

RESOLVED, That the said County Engineer be and he is hereby directed to make a report in writing to this Board, on or before the 28TH day of SEPTEMBER, 1981, the date fixed for the final hearing, setting forth his opinion either for or against said proposed improvement, and the width to which said improvement shall be opened, which shall not be less than thirty feet; said report shall be accompanied by said plat and detailed and accurate descriptions, and filed with the County Commissioners, and this cause is continued until said date.

Mr. OLEXO seconded the Resolution and the roll being called upon its adoption, the vote resulted as follows:

Mr. SARGUS YES

Mr. OLEXO YES

Mr. LINCH YES

Adopted the 23RD day of SEPTEMBER, 1981.

MARY KAPOLKA

Clerk Board of County Commissioners

IN THE MATTER OF THE

Public Road.

County Engineer's Office,

Belmont County, Ohio.

SEPTEMBER 28, 1981

To the Board of County Commissioners of Belmont County, Ohio:

The undersigned in obedience to your order dated SEPTEMBER 23, 1981, proceeded on the 24TH day of SEPTEMBER, 1981, to make an accurate survey and plat of the Public Road proposed to be improved, and respectfully submits the following report:

In the opinion of the undersigned the proposed improvement should be granted.

The width to which said improvement should be opened is 60 feet. MIN. SEE PLAT

the common ground of the two nations and the fact that the people of both nations are of the same blood and speak the same language.

An accurate and detailed description of the proposed improvement describing therein the center line and right of way lines follows:

"SEE ATTACHED PLAT"

The undersigned recommends the following changes in the proposed improvement which in his judgment should be made in the event the proposed improvement be granted, to-wit:

FFB Fuel F B...

DEDICATION OF

BELMONT COUNTY ROAD NO. 102

KIRKWOOD TWP.

SECS. 7&8

T-9N R-6W

BELMONT COUNTY, OHIO

FRED BENNETT, COUNTY ENGINEER

SCALE 1" = 100'

APPROVED BY

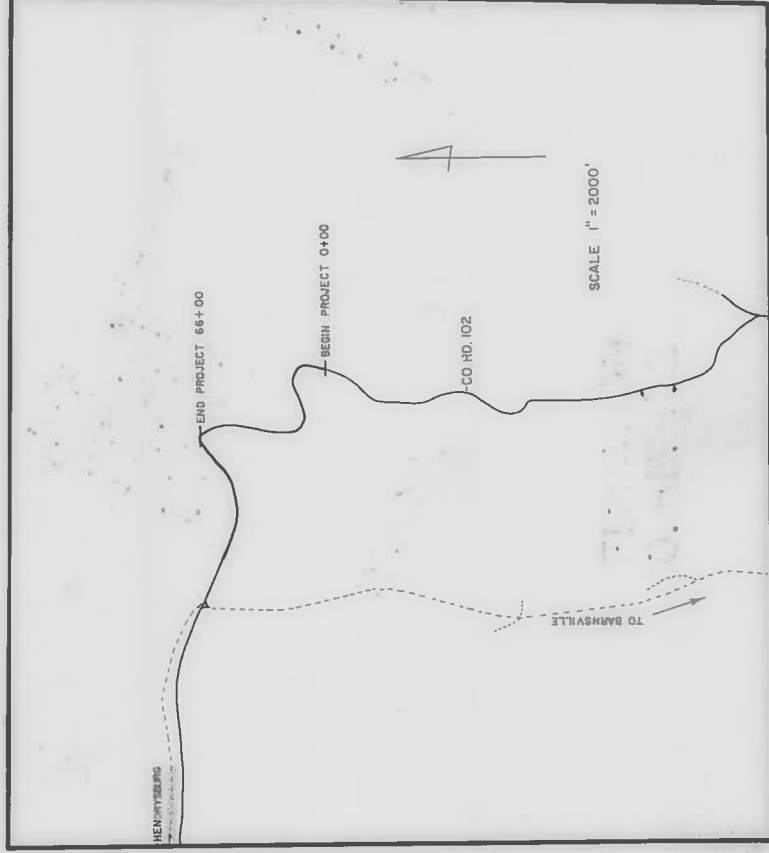
COUNTY ENGINEER. Fred F. Bennett

COUNTY COMMISSIONER. A. J. Lyons

COUNTY COMMISSIONER. Frank C. White

COUNTY COMMISSIONER. Charles A. Lio

THIS 28th DAY OF Sept. 1981.



KNOW ALL MEN BY THESE PRESENTS, THAT CONSOLIDATION COAL COMPANY DOES GIVE, GRANT, BARGAIN AND FOREVER DEDICATE TO THE BELMONT COUNTY COMMISSIONERS AND THEIR SUCCESSORS IN OFFICE, THE HEREIN PLATTED TRACT OF LAND FOR ROAD PURPOSES ONLY. SECT 555331 OF REVISED CODE.

WITNESSES

Margaret A. Bennett

SIGNERS Bill W. Dallen Vice Pres - Operations
Paul W. Dallen Assistant Secretary

STATE OF OHIO

COUNTY OF BELMONT

BEFORE ME, A NOTARY PUBLIC IN AND FOR SAID COUNTY AND STATE, PERSONALLY APPEARED Bill W. Dallen AND Paul W. Dallen OF CONSOLIDATION COAL COMPANY THE CORPORATION WHICH DEDICATED SAID ROAD WHO ACKNOWLEDGE THAT THE SEAL AFFIXED TO SAID PLAT IS THE CORPORATE SEAL OF SAID CORPORATION; THAT THEY DID SIGN AND SEAL SAID PLAT AS SUCH OFFICERS IN BEHALF OF SAID CORPORATION, AND THAT SAID SIGNING IS THEIR FREE ACT AND DEED INDIVIDUALLY AND AS SUCH Bill W. Dallen AND Paul W. Dallen AND THE FREE AND CORPORATE ACT AND DEED OF SAID CONSOLIDATION COAL COMPANY. IN TESTIMONY WHEREOF I HAVE HERE UNTO SET MY HAND AND OFFICIAL SEAL THIS 26th DAY OF July 1981.

James P. Dallen
NOTARY PUBLIC.

FOR NOTIFICATION

BELOW THE DRAINAGE OF THE

WATER WORKS

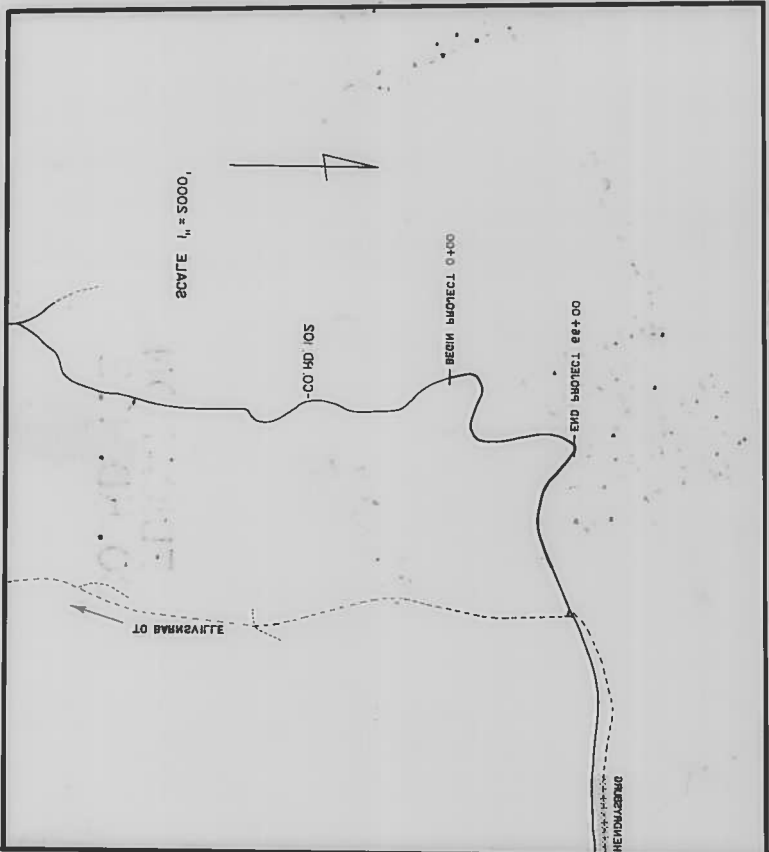
887 2322

WATER

BELOW THE DRAINAGE

FOR NOTIFICATION

SCALE 1" = 100'



APPROVED BY

COMMISSIONER

COMMISSIONER

COMMISSIONER

COMMISSIONER

THIS DAY OF 1881

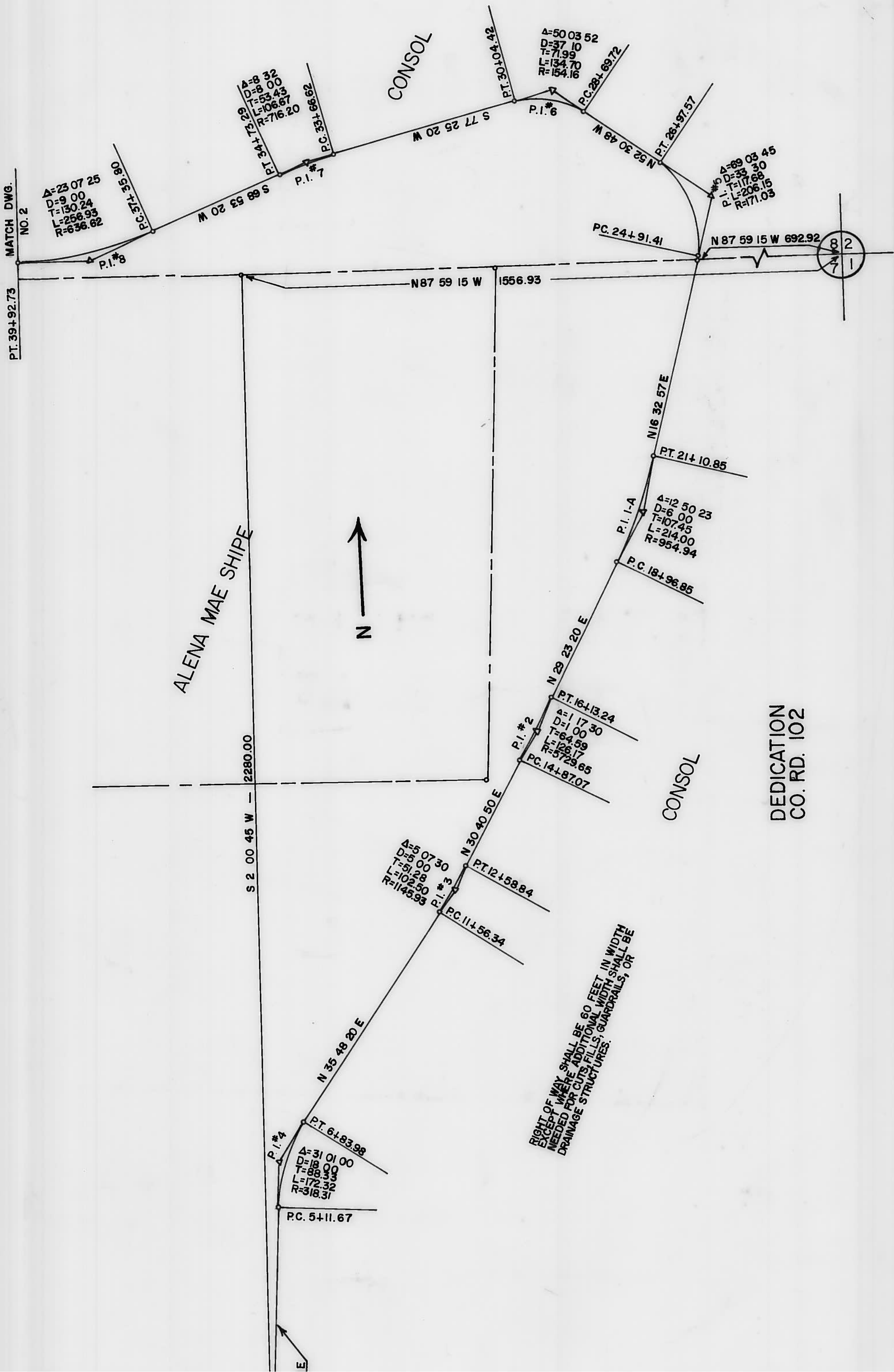
THE BOARD OF COMMISSIONERS OF THE CITY OF CLEVELAND, OHIO, DO HEREBY CERTIFY THAT THE ABOVE IS A TRUE AND CORRECT COPY OF THE ORIGINAL AS FILED IN THE OFFICE OF THE CLERK OF THE BOARD OF COMMISSIONERS, CLEVELAND, OHIO, THIS 18TH DAY OF 1881.

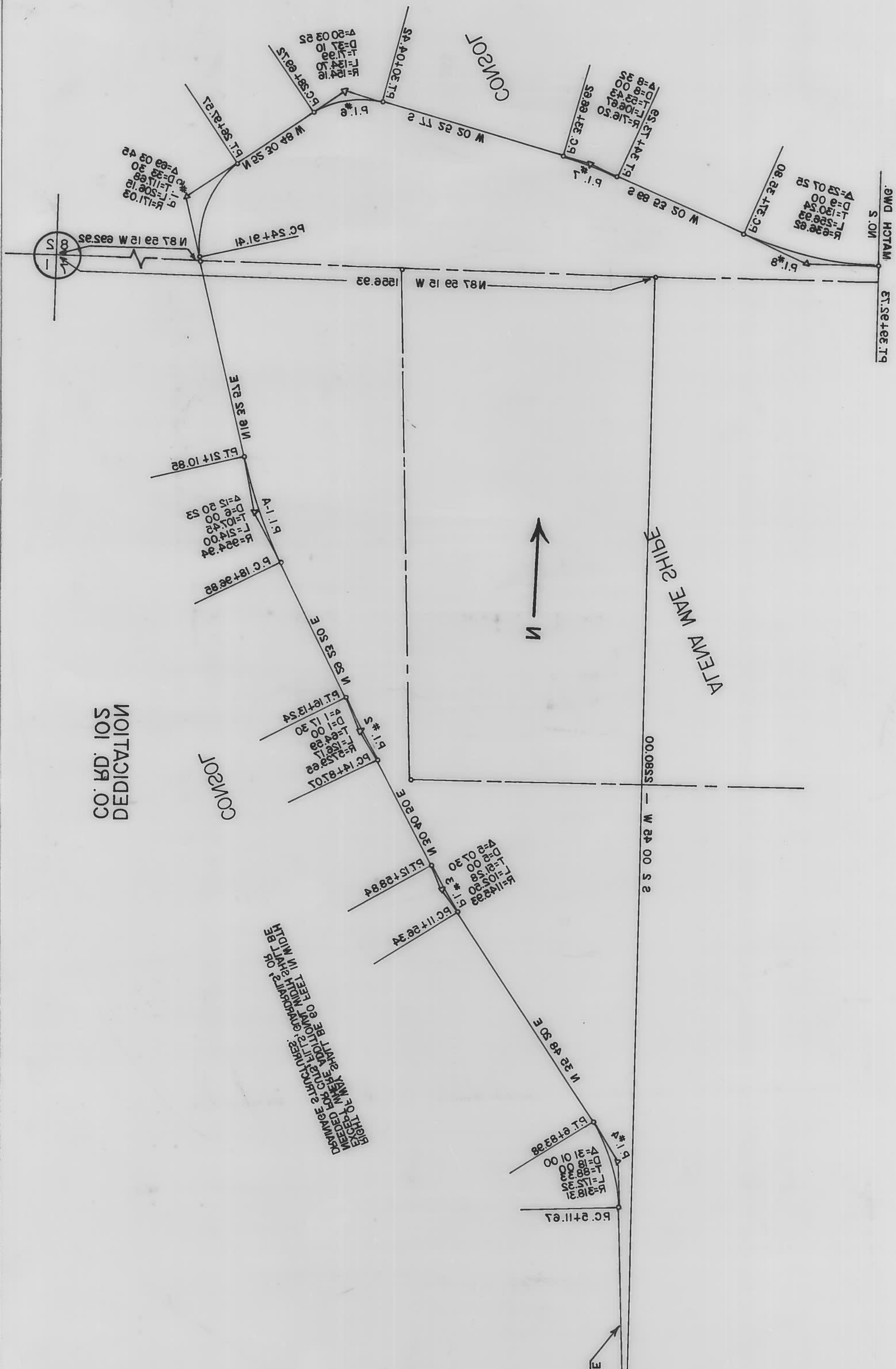
CLERK

SECRETARY

CITY OF CLEVELAND

THE BOARD OF COMMISSIONERS OF THE CITY OF CLEVELAND, OHIO, DO HEREBY CERTIFY THAT THE ABOVE IS A TRUE AND CORRECT COPY OF THE ORIGINAL AS FILED IN THE OFFICE OF THE CLERK OF THE BOARD OF COMMISSIONERS, CLEVELAND, OHIO, THIS 18TH DAY OF 1881.




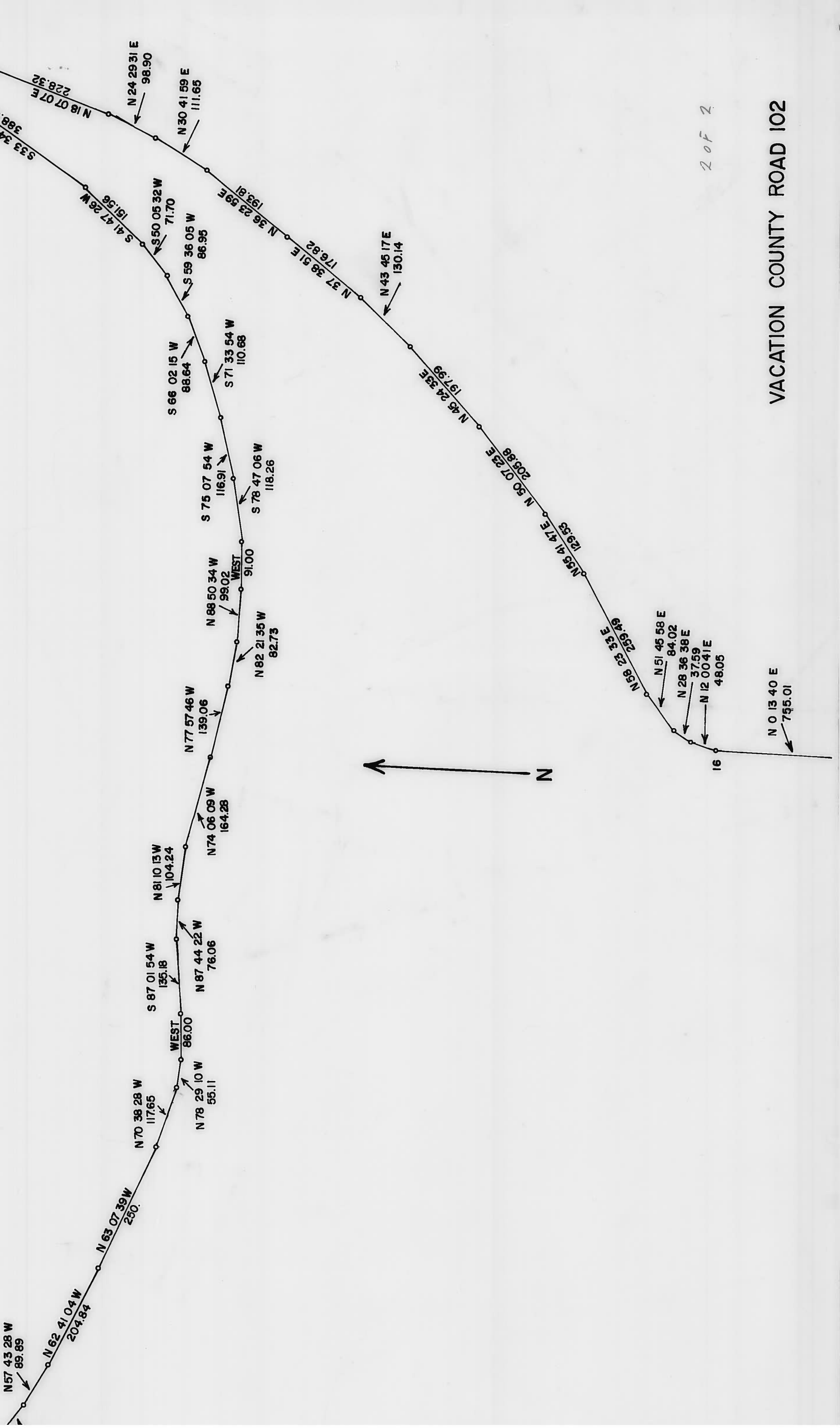




ENLARGED DETAIL
 SHOWING R/W CHANGE
 AT SHIPE R. TO PROVIDE
 50' ACCESSWAY TO
 ALENA SHIPE TRACT


DEDICATION
 CO. RD. 102





TAD 9 V

W446042N
05.55
W5300122



SOI DAOR YTHUOS NOITADAV

5
0
5

N 0 13 40 E
755.01



15

N 10 00 29 E
155.36

14

N 14 55 53 E
217.34

13

N 19 42 10 E

12

N 22 29 14 E
232.69

11

N 25 18 29 E
142.70

10

N 31 47 32 E
142.38

9

N 41 38 01 E
96.33

8

N 44 25 58 E
142.84

7

N 47 36 09 E
124.58

6

N 47 05 12 E
174.77

5

N 42 01 35 E
109.04

4

N 34 41 43 E
63.25

3

N 12 53 38 E
85.15

2

N 6 39 41 E
275.86

1

N 4 47 04 E
446.11

0+00

BEGIN
PROJECT

DEDICATION
PLAT

1 of 2

VACATION COUNTY ROAD 102

APPROVED AND ACCEPTED BY

ENGINEER

AM.

AM.

AM.

day

1986

ORDERING RECORD, ETC.

Belmont County, Ohio

The Board of County Commissioners of Belmont County, Ohio, met in.....REGULAR..... session
on the 28TH day of SEPTEMBER....., 1981, at the office of THE COMMISSIONERS
with the following members present:

C. A. LINCH

Mr. LINCH moved the adoption of the following Resolution:

WHEREAS, Said Board has considered said report and all the testimony offered, and all the facts and conditions pertaining to said matter; therefore, be it

RESOLVED, That said Board of County Commissioners do find said improvement will serve the public convenience and welfare; and be it further

RESOLVED and determined to proceed with said improvement only upon the condition that the compensation and damages or such part thereof as this Board may deem reasonable and just be paid by the landowners owning lands within the vicinity who will be benefited by the improvement, ~~and that the Board of County Commissioners, in the exercise of their discretion, shall have the authority to determine the compensation and damages to be paid by the landowners owning lands within the vicinity who will be benefited by the improvement.~~

~~the compensation shall be made by the company to the person or persons who have been injured by the negligence of the company, and be it further~~

RESOLVED, That said improvement as set forth and defined in said report, survey, plat and detailed and accurate descriptions as filed by the County Engineer be and the same is hereby granted and said road is hereby ordered VACATED & DEDICATED to the use of the County of San Diego; and be it further

RESOLVED and determined to proceed with said improvement and the same is hereby granted and said road is ordered OPENED 60 F
MINIMUM "SEE PLAT" feet in width, ~~and the following modifications and changes to the plat and~~
~~and the following modifications and changes to the plat and~~
~~and the following modifications and changes to the plat and~~

and be it further

RESOLVED, That the County Engineer be and he is hereby directed to cause a record of the proceedings, including the survey and plat and accurate and detailed description of said proposed improvement, to be forthwith entered in the proper road records of said County; and be it further
~~*RESOLVED, That the County Engineer proceed to acquire the necessary right of way in accordance with Sections 122.01 to 122.05 inclusive, of*~~
~~*the County Code, to the extent necessary to complete said proposed improvement.*~~

Mr. OLEXO.....seconded the Resolution and the roll being called upon its adoption the vote resulted as follows:

Mr. LINCH YES

Clark Board of County Commissioners

336

(NOT NEEDED IF DONE WITHOUT PETITION)

RESOLUTION—ORDER TO _____ ROAD

Sec. 5563.01 R.C.

(Open or Close)

IN THE MATTER OF THE

Office of County Commissioners,

Belmont County, Ohio

Public Road.

The Board of County Commissioners of _____ County, Ohio, met

in _____ session on the _____ day of _____, 19____,
(Regular or Special)

at the office of _____ with the following members present:

Mr. _____ moved the adoption of the following Resolution:

WHEREAS, At least ten days have elapsed since the final order of the board in the matter of this improvement, and

WHEREAS, No person, firm or corporation interested, has effected an appeal from our orders in the matter of the above named improvement, therefore, be it

RESOLVED, That it is hereby ordered that the proceedings be recorded as provided by law, and that said road be '_____

_____, as order heretofore, made on our journal of the date of _____, 19____,

and a copy of this resolution be forwarded to the _____ Township Trustees.

Mr. _____ seconded the Resolution and the roll being called upon its adoption the vote resulted as follows:

Mr. _____,

Mr. _____,

Mr. _____,

Adopted the _____ day of _____, 19____

Clerk, Board of County Commissioners.

County, Ohio