

PUBLIC ROAD PETITION IMP. No. 751

New Castle, Ohio, March 7, 1975

To the Honorable Board of County Commissioners of Belmont County, Ohio:

The undersign petitioners, freeholders of said County residing in the vicinity of the proposed improvement hereinafter described, respectfully represent that the public convenience and welfare require the Vacating of total a Public Road on the line hereinafter described, and make application to you to institute and order proper proceedings in the premises, for Vacating such road, the same not being a road on the State Highway System.

The following is the general route and termini of said road:

Beginning at Jct. with T-34 ending at Jct. with T-35 Road has not been in use for 25 years. Wayne Township Sect. 27

Dated this 10th day of March, A. D. 1975

Table with 2 columns: PETITIONERS' NAMES and TAXING DISTRICT OF COUNTY IN WHICH PETITIONER OWNS REAL ESTATE. Includes names Silas T. Warfield, Lance M. Steed, and William J. Stires with address 3515 Harrison Ave. N.W., Canton, Ohio. Taxing district listed as Wayne Twp. Barnesville Ex. Village.

RESOLUTION—FIXING TIME AND PLACE OF VIEW AND OF FINAL HEARING AND NOTICE THEREOF ON PUBLIC ROAD PETITION

IMP. No. 751

IN THE MATTER OF THE

Vacating Total Rd. #58

Public Road.

Petitioned for by Silas T. Warfield et al

Office of County Commissioners, Belmont County, Ohio

The Board of County Commissioners of Belmont County, Ohio, met in Regular session

on the 10th day of March, 1975, at the office of Belmont County Commissioners

with the following members present:

A. J. Sargus

J. F. Giffen

C. A. Linch

Mr. Giffen moved the adoption of the following Resolution:

WHEREAS, A Petition signed by at least twelve freeholders of the County residing in the vicinity of the proposed improvement has been presented to this Board of County Commissioners requesting said Board to vacate Rd. #58 known as

Warfield Hill

a Public Road as described therein; therefore, be it

RESOLVED, That the 9th day of April, 1975, at 2:00 o'clock P.M., be fixed as the date when

we will view the proposed improvement, on which date we will meet at site

and go over the line of said proposed improvement; and be it further

RESOLVED, That the 5th day of May, 1975, at 10 o'clock A.M., be fixed as the date for

a final hearing thereof, which hearing will be at the office of the Board; and be it further

RESOLVED, That the Clerk of this Board be and she is hereby directed to give notice of the time and place for both such view and hearing

by publication once a week for two consecutive weeks in the Times-Leader

a newspaper published and having general circulation in the County, which said notice shall also state briefly the character of said proposed improvement.

Mr. Linch seconded the Resolution and the roll being called upon its adoption, the vote

resulted as follows:

Mr. Sargus YES

Mr. Giffen YES

Mr. Linch YES

Adopted the 10th day of March, 1975

Township P. U. ...

RESOLUTION—UPON VIEW OF PROPOSED IMPROVEMENT

ORDER TO COUNTY ENGINEER

IMP. No. 751

IN THE MATTER OF THE

Vacating Total Road #58, Known as
Warfield Hill
Public Road.

Office of County Commissioners

Belmont County, Ohio

The Board of County Commissioners of Belmont County, Ohio, met in Regular session

on the 14 day of April, 1975, at the office of Commissioners

with the following members present:

A. J. Sargus

J. F. Giffen

C. A. Linch

Mr. Giffen moved the adoption of the following Resolution:

WHEREAS, On the 9th day of April, 1975, the time heretofore fixed for view of the proposed improvement, we, the Board of County Commissioners having jurisdiction in said matter, went upon the line of said proposed improvement and made personal view of the proposed route and termini thereof, and after full investigation and due consideration of all the facts and conditions pertaining thereto; therefore, be it

RESOLVED, That we do find and consider said improvement of sufficient public importance to instruct the County Engineer to make an accurate survey and plat of the same, and furnish an accurate and detailed description of the proposed improvement describing the center line and right of way lines thereof.

Said County Engineer shall also furnish an accurate and detailed description of each tract of land which he believes will be necessary to be taken in the event the proposed improvement be made, together with the name of each owner.

Said County Engineer shall also, at the time of making such survey, set stakes at the termini of each right of way line and at all angles between such termini, and at sufficient other points on the right of way lines so that the bounds of the proposed improvement may be discernible to property owners and other interested persons; and be it further

RESOLVED, That the said County Engineer be and he is hereby directed to make a report in writing to this Board, on or before the 5th day of May, 1975, the date fixed for the final hearing, setting forth his opinion either for or against said proposed improvement, and the width to which said improvement shall be opened, which shall not be less than thirty feet; said report shall be accompanied by said plat and detailed and accurate descriptions, and filed with the County Commissioners, and this cause is continued until said date.

Mr. Linch seconded the Resolution and the roll being called upon its adoption, the vote resulted as follows:

Mr. Sargus YES

Mr. Giffen YES

Mr. Linch YES

Adopted the 14th day of April, 1975

Mary Kapolka

REPORT OF COUNTY ENGINEER
IMP. No. 751

IN THE MATTER OF THE

Vacating a

Public Road.

*Known as T-58 (Warfield
Road)*

County Engineer's Office,

Belmont County, Ohio.

May 1, 19 *75*

To the Board of County Commissioners of Belmont County, Ohio:

The undersigned in obedience to your order dated *April 14*, 19 *75*, proceeded on the *15th* day of *April*, 19 *75*, to make an accurate survey and plat of the Public Road proposed to be improved, and respectfully submits the following report:

In the opinion of the undersigned the proposed improvement should be granted.

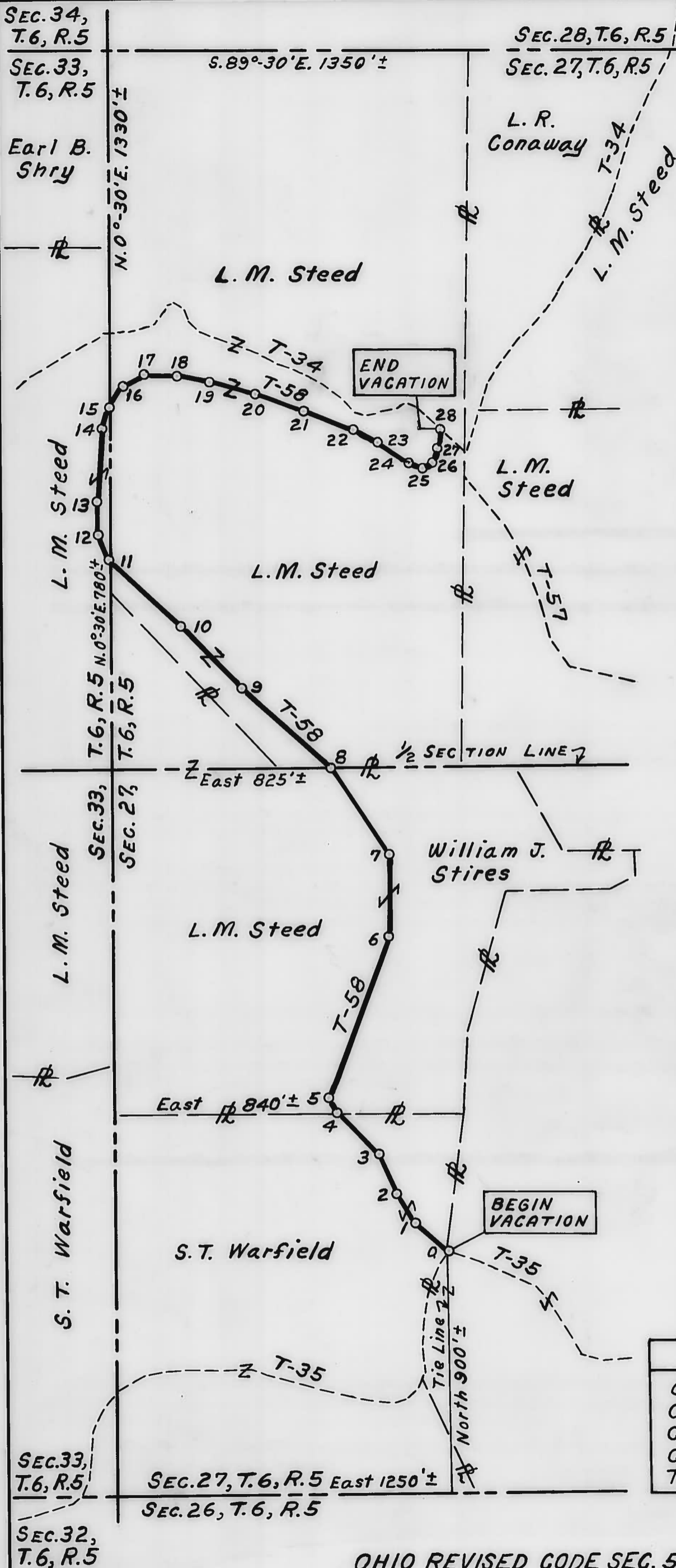
~~.....~~
~~.....~~
~~.....~~
~~.....~~

An accurate and detailed description of the proposed improvement describing therein the center line and right of way lines follows:

See Plat

~~.....~~
~~.....~~

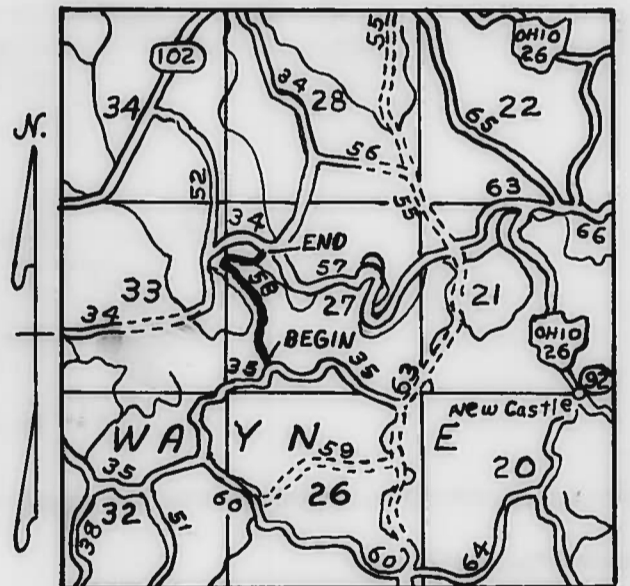
R. [Signature]



VACATION OF T-58

0-1	N.48°-00'W	160'
1-2	N.30°-30'W.	130'
2-3	N.24°-00'W.	165'
3-4	N.43°-30'W.	215'
4-5	N.31°-30'W.	70'
5-6	N.22°-00'E.	640'
6-7	N.1°-30'E.	315'
7-8	N.32°-30'W.	380'
8-9	N.48°-00'W.	440'
9-10	N.44°-00'W.	325'
10-11	N.47°-00'W.	360'
11-12	N.22°-00'W.	100'
12-13	North	120'
13-14	N.4°-00'E.	280'
14-15	N.14°-00'E.	80'
15-16	N.36°-30'E.	95'
16-17	N.64°-00'E.	80'
17-18	S.89°-00'E.	115'
18-19	S.79°-00'E.	125'
19-20	S.74°-00'E.	170'
20-21	S.69°-30'E.	200'
21-22	S.68°-30'E.	200'
22-23	S.59°-00'E.	100'
23-24	S.55°-30'E.	140'
24-25	S.77°-30'E.	50'
25-26	N.63°-30'E.	40'
26-27	N.17°-30'E.	60'
27-28	N.10°-00'E.	70'

Length 5,225 Ft. or
0.99 Mile ±



LOCATION MAP
Scale in Miles



Aerial Photo QM-26-30

APPROVED BY	
Co. Engineer	<i>[Signature]</i>
Co. Comm.	<i>[Signature]</i>
Co. Comm.	<i>[Signature]</i>
Co. Comm.	<i>[Signature]</i>
This 5 th day of May 1975	

OHIO REVISED CODE SEC. 5553.04
IMP. No. 751

VACATION OF WARFIELD HILL ROAD T-58

WAYNE TOWNSHIP SECTION 27 & 33, T.6, R.5

BELMONT COUNTY, OHIO

(Petitioned by Silas T. Warfield et al)

VACATION OF WARFIELD HILL ROAD T-28

WAYNE TOWNSHIP
 BELMONT COUNTY, OHIO
 SECTION 27 & 33, T. 6, R. 2

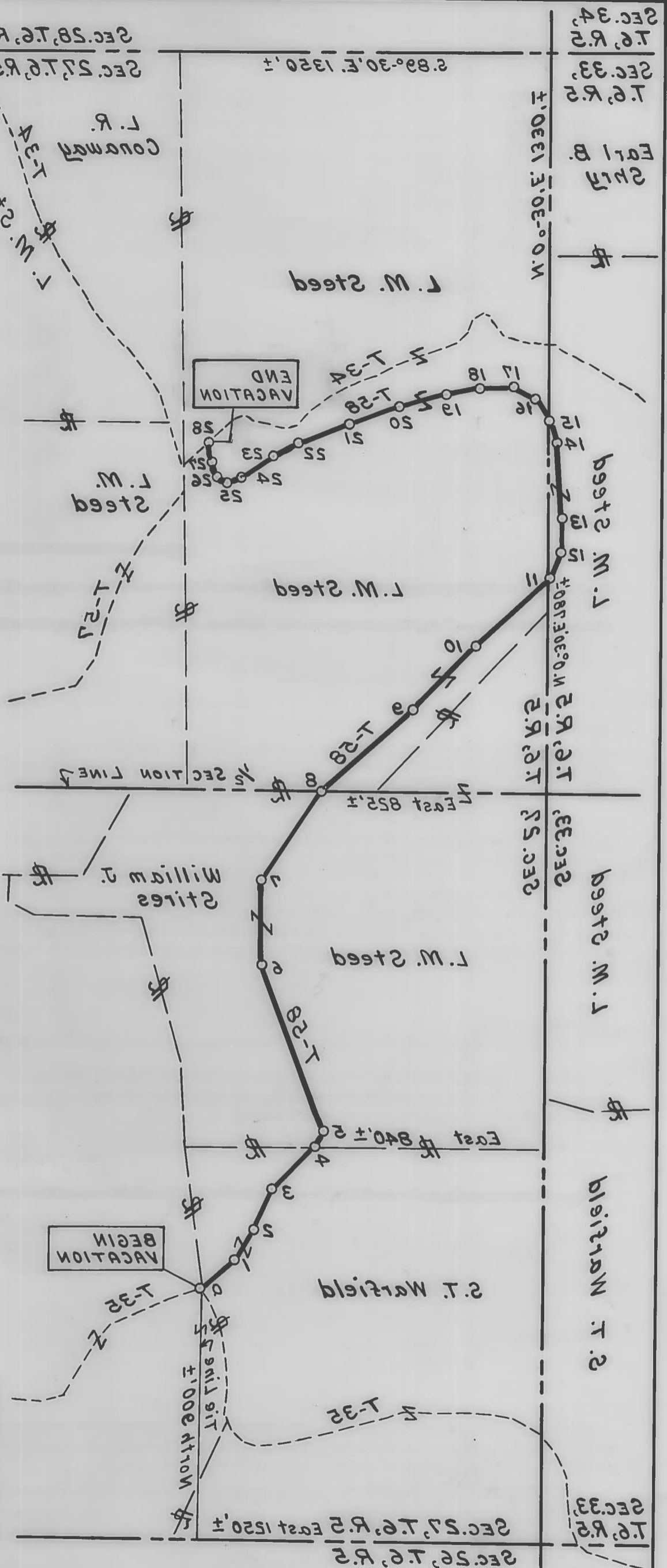
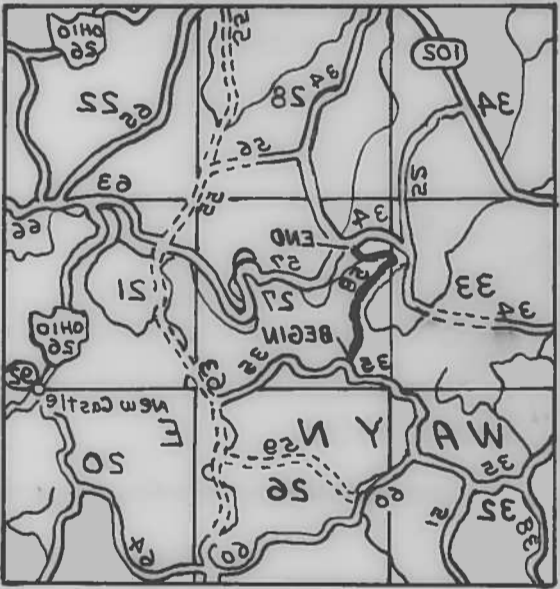
(Petitioned by Silas T. Warfield et al)

OHIO REVISED CODE SEC. 5223.04
 IMP. NO. 751

This day of July 1975
 Co. Comm. [Signature]
 Co. Comm. [Signature]
 Co. Comm. [Signature]
 Co. Engineer [Signature]
 APPROVED BY

Aerial Photo QM-5G-30

Scale 1/4 Miles
 LOCATION MAP



Length 2,552 Ft. or
 0.93 Mile ±

51-58	N. 10°-00' E.	70
52-52	N. 63°-30' E.	40
52-52	N. 12°-30' E.	40
53-54	S. 22°-30' E.	100
53-54	S. 22°-30' E.	140
54-55	S. 22°-30' E.	100
54-55	S. 22°-30' E.	500
55-55	S. 22°-30' E.	500
55-55	S. 22°-30' E.	500
56-56	S. 22°-30' E.	100
56-56	S. 22°-30' E.	140
57-57	S. 22°-30' E.	100
57-57	S. 22°-30' E.	140
58-58	S. 22°-30' E.	100
58-58	S. 22°-30' E.	140
59-59	S. 22°-30' E.	100
59-59	S. 22°-30' E.	140
60-60	S. 22°-30' E.	100
60-60	S. 22°-30' E.	140
61-61	S. 22°-30' E.	100
61-61	S. 22°-30' E.	140
62-62	S. 22°-30' E.	100
62-62	S. 22°-30' E.	140
63-63	S. 22°-30' E.	100
63-63	S. 22°-30' E.	140
64-64	S. 22°-30' E.	100
64-64	S. 22°-30' E.	140
65-65	S. 22°-30' E.	100
65-65	S. 22°-30' E.	140
66-66	S. 22°-30' E.	100
66-66	S. 22°-30' E.	140
67-67	S. 22°-30' E.	100
67-67	S. 22°-30' E.	140
68-68	S. 22°-30' E.	100
68-68	S. 22°-30' E.	140
69-69	S. 22°-30' E.	100
69-69	S. 22°-30' E.	140
70-70	S. 22°-30' E.	100
70-70	S. 22°-30' E.	140
71-71	S. 22°-30' E.	100
71-71	S. 22°-30' E.	140
72-72	S. 22°-30' E.	100
72-72	S. 22°-30' E.	140
73-73	S. 22°-30' E.	100
73-73	S. 22°-30' E.	140
74-74	S. 22°-30' E.	100
74-74	S. 22°-30' E.	140
75-75	S. 22°-30' E.	100
75-75	S. 22°-30' E.	140
76-76	S. 22°-30' E.	100
76-76	S. 22°-30' E.	140
77-77	S. 22°-30' E.	100
77-77	S. 22°-30' E.	140
78-78	S. 22°-30' E.	100
78-78	S. 22°-30' E.	140
79-79	S. 22°-30' E.	100
79-79	S. 22°-30' E.	140
80-80	S. 22°-30' E.	100
80-80	S. 22°-30' E.	140
81-81	S. 22°-30' E.	100
81-81	S. 22°-30' E.	140
82-82	S. 22°-30' E.	100
82-82	S. 22°-30' E.	140
83-83	S. 22°-30' E.	100
83-83	S. 22°-30' E.	140
84-84	S. 22°-30' E.	100
84-84	S. 22°-30' E.	140
85-85	S. 22°-30' E.	100
85-85	S. 22°-30' E.	140
86-86	S. 22°-30' E.	100
86-86	S. 22°-30' E.	140
87-87	S. 22°-30' E.	100
87-87	S. 22°-30' E.	140
88-88	S. 22°-30' E.	100
88-88	S. 22°-30' E.	140
89-89	S. 22°-30' E.	100
89-89	S. 22°-30' E.	140
90-90	S. 22°-30' E.	100
90-90	S. 22°-30' E.	140
91-91	S. 22°-30' E.	100
91-91	S. 22°-30' E.	140
92-92	S. 22°-30' E.	100
92-92	S. 22°-30' E.	140
93-93	S. 22°-30' E.	100
93-93	S. 22°-30' E.	140
94-94	S. 22°-30' E.	100
94-94	S. 22°-30' E.	140
95-95	S. 22°-30' E.	100
95-95	S. 22°-30' E.	140
96-96	S. 22°-30' E.	100
96-96	S. 22°-30' E.	140
97-97	S. 22°-30' E.	100
97-97	S. 22°-30' E.	140
98-98	S. 22°-30' E.	100
98-98	S. 22°-30' E.	140
99-99	S. 22°-30' E.	100
99-99	S. 22°-30' E.	140
100-100	S. 22°-30' E.	100
100-100	S. 22°-30' E.	140

RESOLUTION—GRANTING PROPOSED IMPROVEMENT
ORDERING RECORD, ETC.
IMP. No. 751

IN THE MATTER OF THE
Vacating a

Office of County Commissioners,
Belmont County, Ohio

Public Road.
Known as T-58 (Warfield Road)

The Board of County Commissioners of Belmont County, Ohio, met in *Regular* session
on the *5th* day of *May*, 19 *75*, at the office of *the Belmont Co. Commissioners*
with the following members present:

A. J. Sargus
C. A. Linch
J. F. Giffen

Mr. *Giffen* moved the adoption of the following Resolution:

WHEREAS, This day this matter came on to be heard on the report, survey, plat and detailed and accurate descriptions as filed by the County Engineer, and said report having been read in open session, the Board proceeded with the hearing of testimony bearing upon the necessity of the said improvement for the public convenience or welfare and offered either for or against going forward with the proposed improvement by interested persons; and

WHEREAS, Said Board has considered said report and all the testimony offered, and all the facts and conditions pertaining to said matter; therefore, be it

RESOLVED, That said Board of County Commissioners do find said improvement will serve the public convenience and welfare; and be it further

RESOLVED and determined to proceed with said improvement only upon the condition that the compensation and damages or such part thereof as this Board may deem reasonable and just be paid by the landowners owning lands within the vicinity who will be benefited by the improvement,

RESOLVED, That said improvement as set forth and defined in said report, survey, plat and detailed and accurate descriptions as filed by the

County Engineer be and the same is hereby granted and said road is hereby ordered *Vacated* and be it further

RESOLVED, That the County Engineer be and he is hereby directed to cause a record of the proceedings, including the survey and plat and accurate and detailed description of said proposed improvement, to be forthwith entered in the proper road records of said County;

Mr. *Linch* seconded the Resolution and the roll being called upon its adoption the vote resulted as follows:

Mr. *Sargus* YES
Mr. *Giffen* YES
Mr. *Linch* YES

Adopted the *5th* day of *May*, 19 *75*

ORDER TO CLOSE ROAD

RESOLUTION—

Sec. 5563.01 R.C.

IMP. No. 751

IN THE MATTER OF THE

Office of County Commissioners,

Vacation of Warfield Hill Road

Belmont County, Ohio.

T-34

Public Road.

Petitioned by Silas T. Warfield et al

The Board of County Commissioners of Belmont County, Ohio, met in Special session on the 28th day of May, 1975, at the office of the Commissioners with the following members present:

- A. J. Sargus
J. F. Giffen
C. A. Linch

Mr. Giffen moved the adoption of the following Resolution:

WHEREAS, At least ten days have elapsed since the final order of the board in the matter of this improvement, and
WHEREAS, No person, firm or corporation interested, has effected an appeal from our orders in the matter of the above named improvement, therefore, be it.

RESOLVED, That this is hereby ordered that the proceedings be recorded as provided by law, and that said road be vacated, as order heretofore, made on our journal of the date of May 5, 1975, and a copy of this resolution be forwarded to the Wayne Township Trustees.

Mr. Linch seconded the Resolution and the roll being called upon its adoption, the vote

resulted as follows:

- Mr. Sargus YES
Mr. Giffen YES
Mr. Linch YES

Adopted the 28th day of May, 1975

Manu Kanalk-