

PUBLIC ROAD ~~IMP. No. 741~~ IMP. No. 741

Belmont, Ohio, June 17, 1974

To the Honorable Board of County Commissioners of Belmont County, Ohio:

The undersign petitioners, freeholders of said County residing in the vicinity of the proposed improvement hereinafter described, respectfully represent that the public convenience and welfare require the Establishment of a Public Road on the line hereinafter described, and make application to you to institute and order proper proceedings in the premises, for establishing such road, the same not being a road on the State Highway System.

The following is the general route and termini of said road:

Beginning at State Route No. 331 opposite the Belmont County Joint Vocational School; thence across lands of Ohio University in a general southwesterly direction for a distance of approximately 1,225 feet.

Dated this 17th day of June 17, A. D. 1974.

PETITIONERS' NAMES	TAXING DISTRICT OF COUNTY IN WHICH PETITIONER OWNS REAL ESTATE
Resolution <u>Establishing</u> a Public Road without Petition, and Fixing time of View and Final hearing	

RESOLUTION—FIXING TIME AND PLACE OF VIEW AND OF FINAL HEARING AND NOTICE THEREOF ON PUBLIC ROAD PETITION

IN THE MATTER OF THE
Establishing a

Office of County Commissioners,
Belmont County, Ohio

Public Road.

~~Public Road~~ Called Covered Bridge Road
without a petition.

The Board of County Commissioners of Belmont County, Ohio, met in Regular session
on the 17th day of June, 1974, at the office of the Belmont County Commissioners
with the following members present:

Mr. Sargus

Mr. Giffen

Mr. Linch

Mr. Giffen moved the adoption of the following Resolution:

WHEREAS, A ~~Public Road~~ the proposed improvement has been pre-
sented to this Board of County Commissioners requesting said Board to Establish

a Public Road as described therein; therefore, be it

RESOLVED, That the 3rd day of July, 1974, at 2:00 o'clock P.M., be fixed as the date when
we will view the proposed improvement, on which date we will meet at the site

and go over the line of said proposed improvement; and be it further

RESOLVED, That the 8th day of July, 1974, at 10:30 o'clock A.M., be fixed as the date for
a final hearing thereof, which hearing will be at the office of the Board; and be it further

RESOLVED, That the Clerk of this Board be and she is hereby directed to give notice of the time and place for both such view and hearing
by publication once a week for two consecutive weeks in the Times-Leader

a newspaper published and having general circulation in the County, which said notice shall also state briefly the character of said proposed improve-
ment.

Mr. Sargus seconded the Resolution and the roll being called upon its adoption, the vote

resulted as follows:

Mr. Linch YES

Mr. Sargus YES

Mr. Giffen YES

Adopted the 17th day of June, 1974.

Tenn. P. Harris

RESOLUTION—UPON VIEW OF PROPOSED IMPROVEMENT No. 741
ORDER TO COUNTY ENGINEER

IN THE MATTER OF THE
establishing a Public Road
Public Road.
Known as Covered Bridge Road

Office of County Commissioners
Belmont County, Ohio

The Board of County Commissioners of Belmont County, Ohio, met in special session
on the 3rd day of July, 1974, at the office of the Belmont County Commissioners
with the following members present:

- C. A. Linch
- J. F. Giffen
- (Absent)

Mr. Giffen moved the adoption of the following Resolution:

WHEREAS, On the 3rd day of July, 1974, the time heretofore fixed for view of the proposed improvement, we, the Board of County Commissioners having jurisdiction in said matter, went upon the line of said proposed improvement and made personal view of the proposed route and termini thereof, and after full investigation and due consideration of all the facts and conditions pertaining thereto; therefore, be it

RESOLVED, That we do find and consider said improvement of sufficient public importance to instruct the County Engineer to make an accurate survey and plat of the same, and furnish an accurate and detailed description of the proposed improvement describing the center line and right of way lines thereof.

Said County Engineer shall also furnish an accurate and detailed description of each tract of land which he believes will be necessary to be taken in the event the proposed improvement be made, together with the name of each owner.

Said County Engineer shall also, at the time of making such survey, set stakes at the termini of each right of way line and at all angles between such termini, and at sufficient other points on the right of way lines so that the bounds of the proposed improvement may be discernible to property owners and other interested persons; and be it further

RESOLVED, That the said County Engineer be and he is hereby directed to make a report in writing to this Board, on or before the 8th day of July, 1974, the date fixed for the final hearing, setting forth his opinion either for or against said proposed improvement, and the width to which said improvement shall be opened, which shall not be less than thirty feet; said report shall be accompanied by said plat and detailed and accurate descriptions, and filed with the County Commissioners, and this cause is continued until said date.

Mr. Linch seconded the Resolution and the roll being called upon its adoption, the vote resulted as follows:

- Mr. Linch YES
- Mr. Giffen YES
- Mr. Sargus (ABSENT)

Adopted the 3rd day of July, 1974.

Jeanne P. Harris

REPORT OF COUNTY ENGINEER

IMP. No. 741

IN THE MATTER OF THE

establishing a Public Road

Public Road.

Known as Covered Bridge Road

County Engineer's Office,

Belmont County, Ohio.

July 5, 1974

To the Board of County Commissioners of Belmont County, Ohio:

The undersigned in obedience to your order dated July 3, 1974, proceeded on the 5th day of July, 1974, to make an accurate survey and plat of the Public Road proposed to be improved, and respectfully submits the following report:

In the opinion of the undersigned the proposed improvement should be granted.

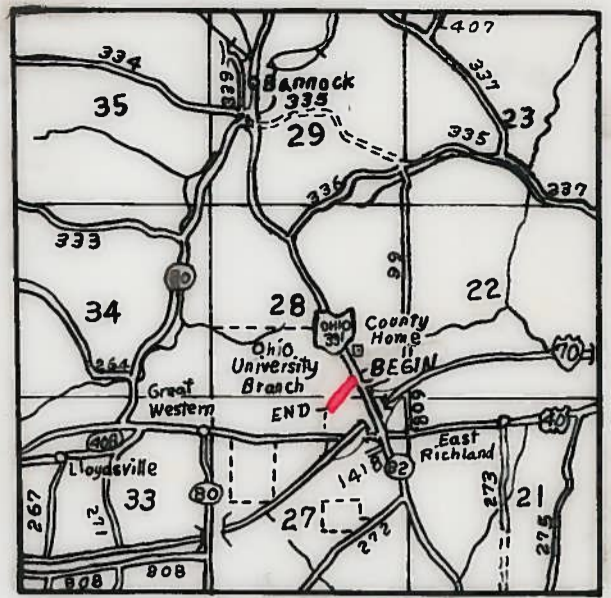
The width to which said improvement should be opened is 60 feet.

An accurate survey and plat, and an accurate and detailed description of each tract of land which the undersigned County Engineer believes will be necessary to be taken in the event the proposed improvement be made, together with the name of each owner, accompany this report and are made a part hereof.


An accurate and detailed description of the proposed improvement describing therein the center line and right of way lines follows:

See attached Plat.

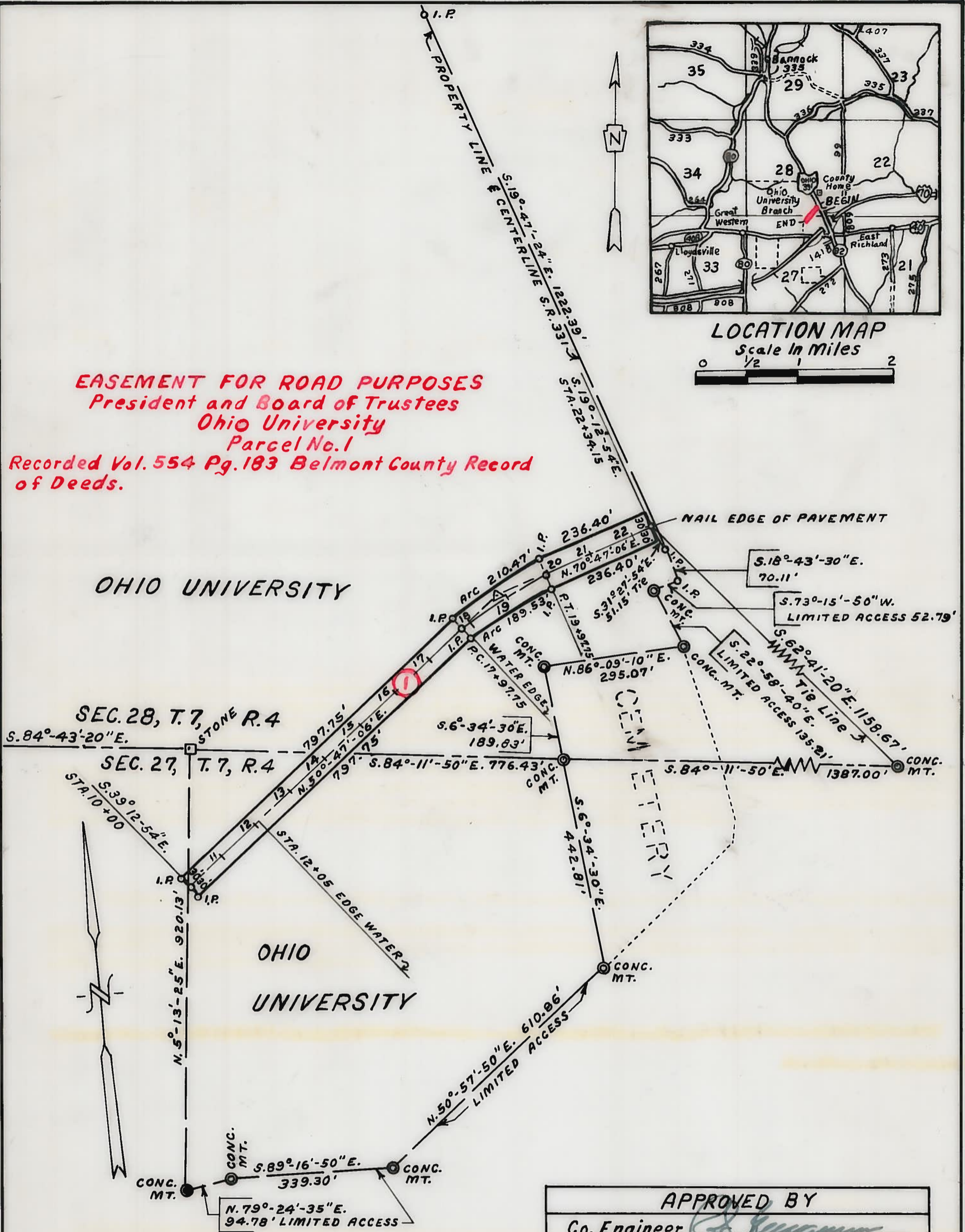
R. K. [Signature]



LOCATION MAP
Scale in Miles



EASEMENT FOR ROAD PURPOSES
 President and Board of Trustees
 Ohio University
 Parcel No. 1
 Recorded Vol. 554 Pg. 183 Belmont County Record
 of Deeds.

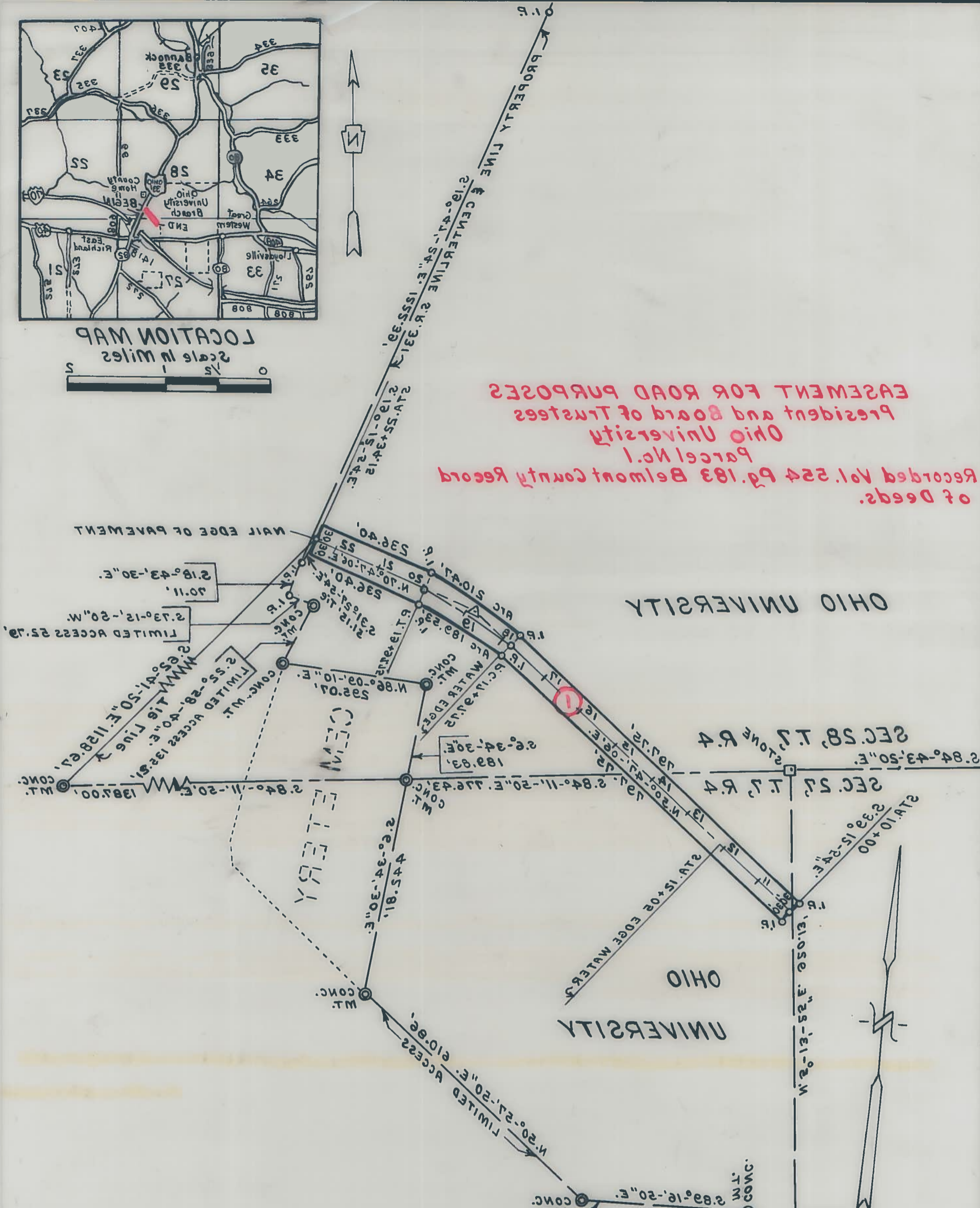


APPROVED BY	
Co. Engineer	<i>[Signature]</i>
Co. Comm.	<i>[Signature]</i>
Co. Comm.	<i>[Signature]</i>
Co. Comm.	<i>[Signature]</i>
This 8 th day July, 1974	

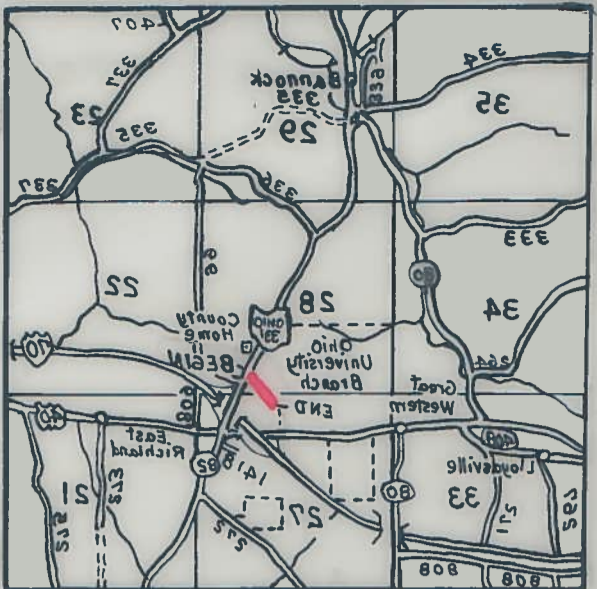
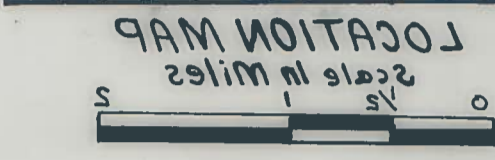
IMP 741
 ESTABLISHMENT OF A PUBLIC ROAD
 CALLED THE
COVERED BRIDGE ROAD
 RICHLAND TOWNSHIP SECTIONS 27 & 28, T. 7, R. 4
 BELMONT COUNTY, OHIO
 Note Book 318 Page 29
 RICHARD J. BOCCABELLO COUNTY ENGINEER

RIGHT AND TOWNSHIP
 BELMONT COUNTY, OHIO
 SECTIONS 27 & 28, T. 7, R. 4
COVERED BRIDGE ROAD
 CALLED THE
 ESTABLISHMENT OF A PUBLIC ROAD
 IMP 741

This 8th day of July 1924
 Co. Comm. _____
 Co. Comm. _____
 Co. Comm. _____
 Co. Engineer _____
 APPROVED BY



Recorded Vol. 224 Pg. 183 Belmont County Record
 Parcel No. 1
 Ohio University
 President and Board of Trustees
 EASEMENT FOR ROAD PURPOSES



RESOLUTION—GRANTING PROPOSED IMPROVEMENT NO. 741
ORDERING RECORD, ETC.

IN THE MATTER OF THE
establishing a new road

Office of County Commissioners,
Belmont County, Ohio

Public Road.
Known as Covered Bridge Road

The Board of County Commissioners of Belmont County, Ohio, met in *Regular* session
on the *8th* day of *July*, 19 *74*, at the office of *the Belmont Co. Commissioners*
with the following members present:

Mr. Linch
Mr. Giffen
Mr. Sargus

Mr. *Giffen* moved the adoption of the following Resolution:

WHEREAS, This day this matter came on to be heard on the report, survey, plat and detailed and accurate descriptions as filed by the County Engineer, and said report having been read in open session, the Board proceeded with the hearing of testimony bearing upon the necessity of the said improvement for the public convenience or welfare and offered either for or against going forward with the proposed improvement by interested persons; and

WHEREAS, Said Board has considered said report and all the testimony offered, and all the facts and conditions pertaining to said matter; therefore, be it

RESOLVED, That said Board of County Commissioners do find said improvement will serve the public convenience and welfare; and be it further RESOLVED and determined to proceed with said improvement, it being the opinion of this Board of County Commissioners that the improvement is of sufficient importance to the public to cause the compensation and damages on account thereof to be paid to the persons entitled thereto out of the County Treasury, and such method of payment of compensation and damages is hereby ordered; and be it further

[REDACTED]

RESOLVED, That said improvement as set forth and defined in said report, survey, plat and detailed and accurate descriptions as filed by the County Engineer be and the same is hereby granted and said road is hereby ordered *sixty (60)* feet in width; and be it further

[REDACTED]

and be it further

RESOLVED, That the County Engineer be and he is hereby directed to cause a record of the proceedings, including the survey and plat and accurate and detailed description of said proposed improvement, to be forthwith entered in the proper road records of said County;

[REDACTED]

Mr. *Sargus* seconded the Resolution and the roll being called upon its adoption the vote resulted as follows:

Mr. *Linch* YES
Mr. *Giffen* YES
Mr. *Sargus* YES

Adopted the *8th* day of *July*, 19 *74*.

