

PUBLIC ROAD PETITION No. 672

St. Clairsville, Ohio, June 29, 1965

To the Honorable Board of County Commissioners of Belmont County, Ohio:

The undersign petitioners, freeholders of said County residing in the vicinity of the proposed improvement hereinafter described, respectfully represent that the public convenience and welfare require the... Vacating... of Union Township Road No. 381... a Public Road on the line hereinafter described, and make application to you to institute and order proper proceedings in the premises, for vacating such road, the same not being a road on the State Highway System.

The following is the general route and termini of said road:

Beginning at a point at the intersection of Township Road No. 381 and Township Road No. 399 said point of beginning is in Section No. 22, Union Township, Belmont County, Ohio, and is referenced from the northwest corner of Section No. 22 as follows: S. 2°-11'-00" W., 2644.67 feet along the west line of Section 22 to a point; thence at right angles thereto S. 87°-49'-00" E., 32.83 feet to the place of beginning. Thence from point of beginning N. 8°-56'-20" E. 630.66 ft. to a point in center of Township Road No. 381, thence N. 3°-07'-30" W., 128.19 feet to a point in center of Twp. Road No. 381; thence N. 9°-23'-00" W., 484.48 ft. to a point in center of Township Road No. 381 at or near the west line of Section 22; thence N. 3°-35'-10" W., 415.81 feet to center of Township Road No. 381 in Section 28; thence N. 8°-59'-40" W., 703.65 feet to center of Township Road No. 381; thence N. 2°-49'-20" W., 162.20 feet to center of Township Road No. 381; thence N. 5°-52'-00" E., 151.06 feet to a point in center of Twp. Road No. 381 said point being in the north line of Section 28; thence into Section 29, N. 9°-33'-30" E., 159.95 feet to center of Twp. Road No. 381; thence N. 3°-09'-30" E., 145.22 feet to center of Twp. Road No. 381; thence N. 17°-51'-40" E., 94.56 feet to center of Twp. Road No. 381; thence N. 39°-38'-40" E., 90.91 feet to center of Twp. Road No. 381; thence N. 56°-48'-10" E., 97.76 feet to center of Twp. Road No. 381 at or near the east line of Section 29. Thence N. 62°-26'-40" E., 277.70 feet in center of Twp. Road No. 381. Thence N. 58°-43'-30" E. 157.95 feet in center of Twp. Road No. 381; thence N. 49°-37'-10" E., 140.46 feet in center line Twp. Road No. 381; thence N. 36°-49'-50" E., 283.60 feet in center line Twp. Road No. 381; thence N. 61°-09'-20" E., 505.75 feet in center line roads; thence N. 46°-44'-00" E., 163.42 feet in center line of roads; thence N. 37°-42'-30" E., 451.25 feet in center line Twp. Road No. 381 at the intersection with State Highway No. 149, the terminus of petitioned vacation. Said terminus point being referenced as follows from the southwest corner of Section No. 23 along the south line of said section S. 87°-59'-40" E. 1452.32 feet to a point; thence at right angles there to N. 2°-00'-20" E. 1816.94 feet. All of the above described Township Road No. 381 situated in Union Township, T8N-R5W, Belmont County, Ohio.

Herein petitioned vacation has a length of 5,244.58 feet (0.99 mi.).

Dated this 13th day of September, A. D. 1965

Table with 2 columns: PETITIONERS' NAMES and TAXING DISTRICT OF COUNTY IN WHICH PETITIONER OWNS REAL ESTATE. Lists names like Consolidation Coal Company, John Spiga, L.K. Smith, Addie Bethel, Anna Hoblick, Adrian Marinucci, Robert Kidd, Wm J. Robinson, John Kukulak, Margaret Spiga, Joseph R. Pabin, Stefonie Gaidos, Elizabeth Yanneck, Edward S. Shutway, Ethel D. Major, The Baltimore and Ohio Railroad Company, John I. Packman, Mary Belle Bigley, Margaret G. Scott, Forrest J. Scott, Frances I. Ault, John D. Ault, Mark H. Bigley, Geraldine M. Bigley. Taxing districts include Union Township, Flushing, Ohio, and various locations in Lorain and Amherst, Ohio.

RESOLUTION—FIXING TIME AND PLACE OF VIEW AND OF FINAL HEARING AND NOTICE THEREOF ON PUBLIC ROAD PETITION

IN THE MATTER OF THE

Office of County Commissioners,  
Belmont County, Ohio

Vacation of

Union Tap. Road No. 381

Public Road.

Petitioned for by Consolidation Coal Co.

and others.

The Board of County Commissioners of Belmont County, Ohio, met in special session

on the 13th day of Sept., 1965, at the office of County Commissioners

with the following members present:

Wm. H. Dorsey

Arthur Blake

Mr. Blake moved the adoption of the following Resolution:

WHEREAS, A Petition signed by at least twelve freeholders of the County residing in the vicinity of the proposed improvement has been presented to this Board of County Commissioners requesting said Board to

vacate a Public Road as described therein; therefore, be it

RESOLVED, That the 6th day of October, 1965, at 2 o'clock P.M., be fixed as the date when

we will view the proposed improvement, on which date we will meet at the commencing point of said vacation

and go over the line of said proposed improvement; and be it further

RESOLVED, That the 13th day of October, 1965, at 11 o'clock P.M., be fixed as the date for

a final hearing thereof, which hearing will be at the office of the Board; and be it further

RESOLVED, That the Clerk of this Board be and he is hereby directed to give notice of the time and place for both such view and hearing by publication once a week for two consecutive weeks in the St. Clairsville-Gazette

a newspaper published and having general circulation in the County, which said notice shall also state briefly the character of said proposed improvement.

Mr. Dorsey seconded the Resolution and the roll being called upon its adoption, the vote

resulted as follows:

Mr. Dorsey Yes

Mr. Blake Yes

Mr.

Adopted the 13th day of Sept., 1965



RESOLUTION—UPON VIEW OF PROPOSED IMPROVEMENT  
ORDER TO COUNTY ENGINEER

IN THE MATTER OF THE  
Vacation of Union Twp. Road  
#381, petitioned for by  
Public Road.  
Consolidation Coal Co., et al,  
Imp # 672

Office of County Commissioners  
Belmont County, Ohio

The Board of County Commissioners of Belmont County, Ohio, met in special session  
on the 6<sup>th</sup> day of October, 19 65, at the office of County Commissioners

with the following members present:

Louis Salvador  
Wm. H. Dorsey  
Arthur Blake

Mr. Salvador moved the adoption of the following Resolution:

WHEREAS, On the 6<sup>th</sup> day of October, 19 65, the time heretofore fixed for view of the proposed improvement, we, the Board of County Commissioners having jurisdiction in said matter, went upon the line of said proposed improvement and made personal view of the proposed route and termini thereof, and after full investigation and due consideration of all the facts and conditions pertaining thereto; therefore, be it

RESOLVED, That we do find and consider said improvement of sufficient public importance to instruct the County Engineer to make an accurate survey and plat of the same, and furnish an accurate and detailed description of the proposed improvement describing the center line and right of way lines thereof.

Said County Engineer shall also furnish an accurate and detailed description of each tract of land which he believes will be necessary to be taken in the event the proposed improvement be made, together with the name of each owner.

Said County Engineer shall also, at the time of making such survey, set stakes at the termini of each right of way line and at all angles between such termini, and at sufficient other points on the right of way lines so that the bounds of the proposed improvement may be discernible to property owners and other interested persons; and be it further

RESOLVED, That the said County Engineer be and he is hereby directed to make a report in writing to this Board, on or before the 13<sup>th</sup> day of October, 19 65, the date fixed for the final hearing, setting forth his opinion either for or against said proposed improvement, ~~and the width to which said improvement shall be opened, which shall not be less than thirty feet;~~ said report shall be accompanied by said plat and detailed and accurate descriptions, and filed with the County Commissioners, and this cause is continued until said date.

Mr. Dorsey seconded the Resolution and the roll being called upon its adoption, the vote resulted as follows:

Mr. Salvador Yes  
Mr. Dorsey Yes  
Mr. Blake Yes

Adopted the 6<sup>th</sup> day of October, 19 65

Geneva Beck

REPORT OF COUNTY ENGINEER

IN THE MATTER OF THE

County Engineer's Office,

Vacation of Union Twp. Rd.

Belmont County, Ohio.

#381, petitioned by  
Public Road.

Oct. 9, 1965

Consolidation Coal Co., et al.  
Imp. #672

To the Board of County Commissioners of Belmont County, Ohio:

The undersigned in obedience to your order dated October 6, 1965, proceeded on the 7th day of October, 1965, to make an accurate survey and plat of the Public Road proposed to be improved, and respectfully submits the following report:

In the opinion of the undersigned the proposed ~~improvement~~ <sup>Vacation</sup> should be granted.

~~The width to which said improvement should be opened is \_\_\_\_\_ feet.~~

An accurate survey and plat, and an accurate and detailed description of each tract of land which the undersigned County Engineer believes will be necessary to be taken in the event the proposed improvement be made, together with the name of each owner, accompany this report and are made a part hereof.

An accurate and detailed description of the proposed improvement describing therein the center line and right of way lines follows:

"See attached plat"

The undersigned recommends the following changes in the proposed improvement which in his judgment should be made in the event the proposed improvement be granted, to-wit:

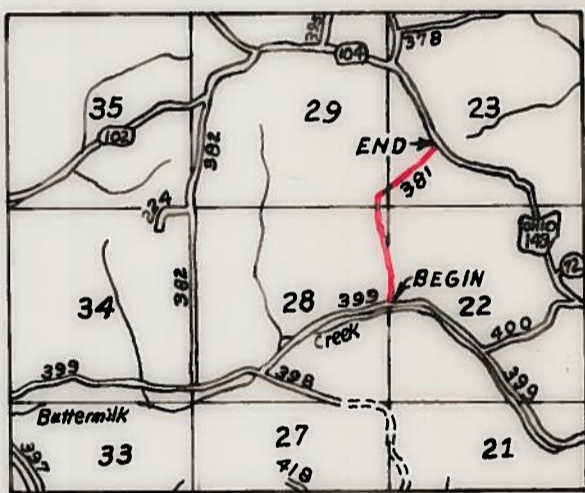
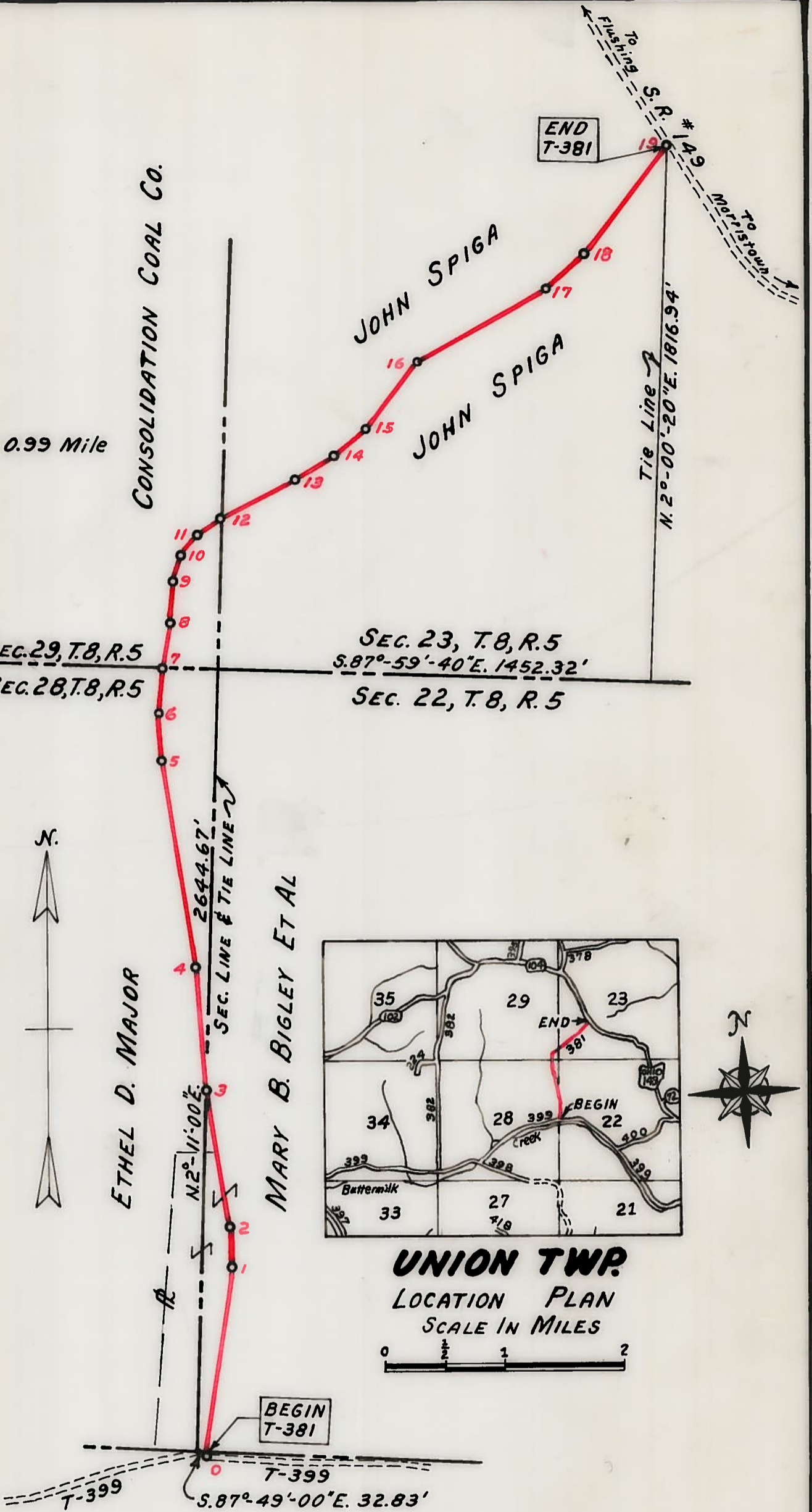
*[Handwritten signature]*



T-381

Begin

|       |                                       |         |
|-------|---------------------------------------|---------|
| 0-1   | N. 8°-56'-20"E.                       | 630.66' |
| 1-2   | N. 3°-07'-30"W.                       | 128.19' |
| 2-3   | N. 9°-23'-00"W.                       | 484.48' |
| 3-4   | N. 3°-35'-10"W.                       | 415.81' |
| 4-5   | N. 8°-59'-40"W.                       | 703.65' |
| 5-6   | N. 2°-49'-20"W.                       | 162.20' |
| 6-7   | N. 5°-52'-00"E.                       | 151.06' |
| 7-8   | N. 9°-33'-30"E.                       | 159.95' |
| 8-9   | N. 3°-09'-30"E.                       | 145.22' |
| 9-10  | N. 17°-51'-40"E.                      | 94.56'  |
| 10-11 | N. 39°-38'-40"E.                      | 90.91'  |
| 11-12 | N. 56°-48'-10"E.                      | 97.76'  |
| 12-13 | N. 62°-26'-40"E.                      | 277.70' |
| 13-14 | N. 58°-43'-30"E.                      | 157.95' |
| 14-15 | N. 49°-37'-10"E.                      | 140.46' |
| 15-16 | N. 36°-49'-50"E.                      | 283.60' |
| 16-17 | N. 61°-09'-20"E.                      | 505.75' |
| 17-18 | N. 46°-44'-00"E.                      | 163.42' |
| 18-19 | N. 37°-42'-30"E.                      | 451.25' |
| End   | Total Length 5244.58 Ft. or 0.99 Mile |         |



**UNION TWP.**  
LOCATION PLAN  
SCALE IN MILES  
0 1 2

APPROVED BY

Co. Engineer *C. J. Puccalano*

Co. Comm. *James J. ...*

Co. Comm. *William H. Dorey*

Co. Comm. *Arthur Blakey*

This 3rd day of Nov., 1965

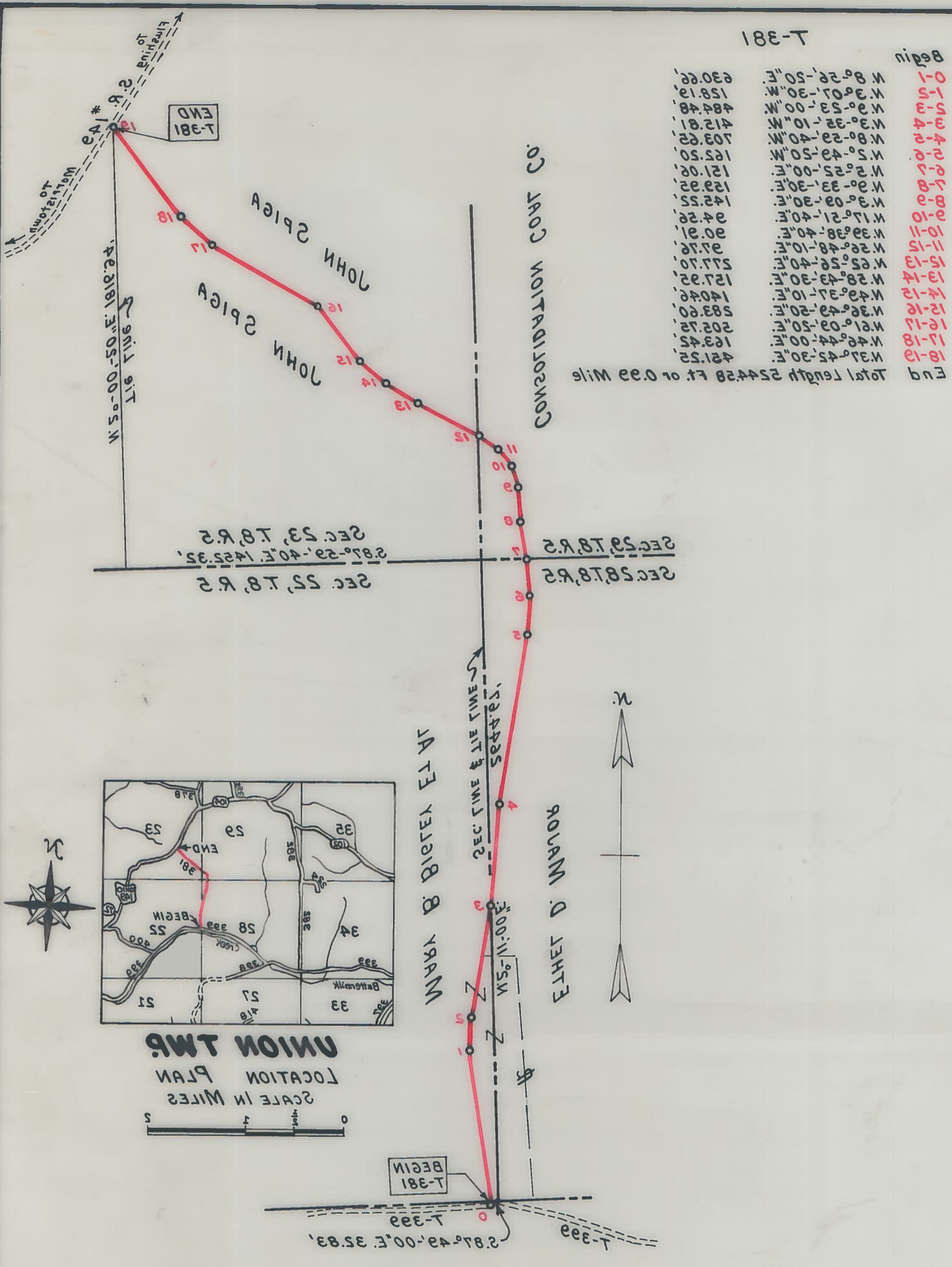
PETITION No. 672  
(Petitioned by Consolidation Coal Co.)  
(VACATED IN ACCORDANCE WITH OHIO REVISED CODE SECTION 5553.04)  
**VACATION OF TODD ROAD T-381**  
Union Township Sections 22, 23, 28 & 29, T. 8, R. 5



**VACATION OF TODD ROAD T-381**  
 (VACATED IN ACCORDANCE WITH OHIO REVISED CODE SECTION 5523.04)  
 (Petitioned by Consolidation Coal Co.)

PETITION NO. 675

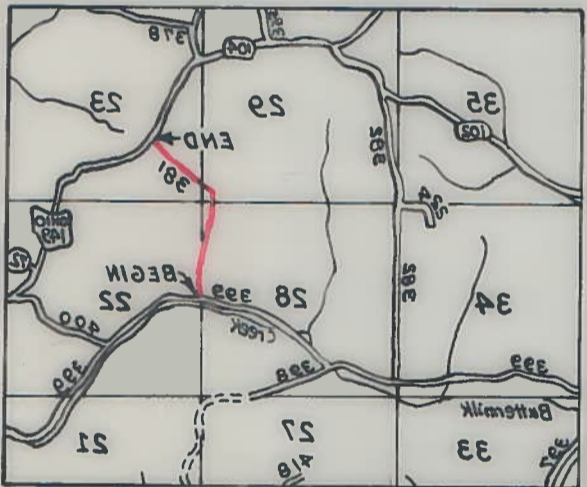
APPROVED BY  
 Co. Engineer *[Signature]*  
 Co. Comm. *[Signature]*  
 Co. Comm. *[Signature]*  
 Co. Comm. *[Signature]*  
 This 2<sup>nd</sup> day of Nov., 1962



End  
 Total Length 5544.28 Ft. or 0.99 Mile

|       |                 |        |
|-------|-----------------|--------|
| 18-19 | N 32° 45' 30" E | 451.25 |
| 17-18 | N 46° 44' 00" E | 163.45 |
| 16-17 | N 61° 09' 50" E | 202.25 |
| 15-16 | N 36° 49' 20" E | 583.60 |
| 14-15 | N 49° 37' 10" E | 1404.6 |
| 13-14 | N 58° 43' 30" E | 151.95 |
| 12-13 | N 65° 56' 40" E | 511.70 |
| 11-12 | N 56° 48' 10" E | 97.76  |
| 10-11 | N 39° 38' 40" E | 90.91  |
| 9-10  | N 17° 21' 40" E | 94.26  |
| 8-9   | N 3° 09' 30" E  | 142.55 |
| 7-8   | N 9° 33' 30" E  | 129.95 |
| 6-7   | N 2° 52' 00" E  | 121.06 |
| 5-6   | N 5° 49' 50" W  | 165.50 |
| 4-5   | N 8° 29' 40" W  | 203.65 |
| 3-4   | N 3° 35' 10" W  | 412.81 |
| 2-3   | N 9° 23' 00" W  | 484.48 |
| 1-2   | N 3° 07' 30" W  | 158.19 |
| 0-1   | N 8° 26' 50" E  | 630.66 |

Begin





RESOLUTION—GRANTING PROPOSED IMPROVEMENT ORDERING RECORD, ETC.

IN THE MATTER OF THE

Vacation of Union Township Rd. #381

Public Road.

Petitioned for by Consolidation Coal Co., et al

Office of County Commissioners, Belmont County, Ohio

The Board of County Commissioners of Belmont County, Ohio, met in special session on the 13th day of October, 1965, at the office of County Commissioners with the following members present:

Louis Salvador, Wm. H. Dorsey, Arthur Blake

Mr. Dorsey moved the adoption of the following Resolution:

WHEREAS, This day this matter came on to be heard on the report, survey, plat and detailed and accurate descriptions as filed by the County Engineer, and said report having been read in open session, the Board proceeded with the hearing of testimony bearing upon the necessity of the said improvement for the public convenience or welfare and offered either for or against going forward with the proposed improvement by interested persons; and

WHEREAS, Said Board has considered said report and all the testimony offered, and all the facts and conditions pertaining to said matter; therefore, be it

RESOLVED, That said Board of County Commissioners do find said improvement will serve the public convenience and welfare; and be it further RESOLVED and determined to proceed with said improvement, it being the opinion of this Board of County Commissioners that the improvement is of sufficient importance to the public to cause the compensation and damages on account thereof to be paid to the persons entitled thereto out of the County Treasury, and such method of payment of compensation and damages is hereby ordered; and be it further

~~RESOLVED and determined to proceed with said improvement only upon the condition that the compensation and damages or such part thereof as this Board may deem reasonable and just be paid by the landowners owning lands within the vicinity who will be benefited by the improvement, and the balance, if any, be paid out of the County Treasury, it being the opinion of this Board of County Commissioners that the improvement is not of sufficient importance to cause all compensation and damages to be paid from the County Treasury. On failure of such benefited landowners to pay~~

~~such compensation and damages as may be adjudged against them by the day of 19 it is hereby determined that said proposed improvement be abandoned. It is further ordered that there be included in this order and made a part hereof the accompanying schedule setting forth the names of such benefited landowners, a pertinent description of such land and a statement of the amount of such compensation and damages to be paid by the owner, or owners, of each parcel of such land; and be it further~~

RESOLVED, That said improvement as set forth and defined in said report, survey, plat and detailed and accurate descriptions as filed by the County Engineer be and the same is hereby granted and said road is hereby ordered vacated

~~RESOLVED and determined to proceed with said improvement and the same is hereby granted and said road is ordered feet in width; and be it further feet in width, with the following modifications and changes in the route and termini which in our judgment the public convenience and welfare require, and it is hereby ordered that an accurate and detailed description of such modifications and changes be entered on our Journal;~~

and be it further

RESOLVED, That the County Engineer be and he is hereby directed to cause a record of the proceedings, including the survey and plat and accurate and detailed description of said proposed improvement, to be forthwith entered in the proper road records of said County; and be it further

RESOLVED, That the 3rd day of November, 1965, at 11:00 o'clock A.M. (EST), at the office of this Board, be and the same are hereby fixed as the time and place for hearing of such claims for compensation and damages as may be filed in writing with the Clerk of this Board on or before said date; and be it further

RESOLVED, That notice of the time and place of such hearing be given by the County Engineer or his Deputy or Assistant, and the Clerk of this Board, as required by law; and be it further

RESOLVED, That this cause be and the same is hereby continued to said date above fixed.

Mr. Salvador seconded the Resolution and the roll being called upon its adoption the vote resulted as follows:

Mr. Salvador Yes, Mr. Dorsey Yes, Mr. Blake Yes

Adopted the 13th day of October, 1965

RESOLUTION—AWARDING COMPENSATION AND DAMAGES

IN THE MATTER OF THE

Vacation of Union Twp Road

No. 381

Public Road.

Pet. Consolidation Coal Company et al

Imp. #672

Office of County Commissioners,

Belmont County, Ohio.

The Board of County Commissioners of Belmont County, Ohio, met in special session

on the 3rd day of November, 1965, at the office of County Commissioners

with the following members present:

Louis Salvador

Wm. H. Dorsey

Arthur Blake

Mr. Salvador moved the adoption of the following Resolution:

WHEREAS, This day the matter of award of compensation and damages to landowners through or upon whose lands said improvement is located, came on to be heard, and the Board finds that notice of the time and place of this hearing has been given to all such owners as provided by law and our former order and the Board has heard all applications for compensation and damages filed herein, and considered all claims of minors and those under legal disabilities; therefore, be it

RESOLVED, That we do find and allow compensation and damages, in amounts as held to be just and equitable to the following landowners, to-wit: None

and be it further

~~RESOLVED, That, when the amount of compensation and damages is paid to the owners, as herein ordered, or the amount thereof as allowed by this Board is deposited with the Probate Court, upon an appeal being perfected, for the use of the appellants, said improvement described as follows:~~

Commissioners Journal Vol. 41 Pg. 531

be and the same is hereby established.

Mr. Dorsey seconded the Resolution and the roll being called upon its adoption, the vote

resulted as follows:

Mr. Salvador Yes
Mr. Dorsey Yes
Mr. Blake Yes

Adopted the 3rd day of November, 1965

Geneva Rock