

PUBLIC ROAD PETITION #667

Bellaire, Ohio, November 23, 1964

To the Honorable Board of County Commissioners of Belmont County, Ohio:

The undersign petitioners, freeholders of said County residing in the vicinity of the proposed improvement hereinafter described, respectfully represent that the public convenience and welfare require the Establishing and changing the direction of a part of a Public Road on the line hereinafter described, and make application to you to institute and order proper proceedings in the premises, for establishing such road, the same not being a road on the State Highway System.

The following is the general route and termini of said road:

Said road lies in Pultney Township, Belmont County, and State of Ohio, and commences where County Road #42 and property line of Joe Krsul intersect and from that point heads in a general Southwestern direction over and through the lands of Frank Hooker and Ful Brook Land and Development Company and terminating on County Road #42 near the land of Virgil Hoskinson.

Commissioners Journal Vol. 41 Pg. 243

Dated this 23rd day of November, A. D. 1964

Table with 2 columns: PETITIONERS' NAMES and TAXING DISTRICT OF COUNTY IN WHICH PETITIONER OWNS REAL ESTATE. Lists names like Sandra Landers, John J. Malik, Robert I. Crozier and their respective locations like Pultney Township, Bel Haven.

RESOLUTION—FIXING TIME AND PLACE OF VIEW AND OF FINAL HEARING AND NOTICE THEREOF ON PUBLIC ROAD PETITION

IN THE MATTER OF THE

Establishment of

Public Road.

Petitioned for by Sandra Landers, and others.

Office of County Commissioners, Belmont County, Ohio (Pultney Twp.)

The Board of County Commissioners of Belmont County, Ohio, met in special session

on the 30th day of November, 1964, at the office of County Commissioners with the following members present:

Wm. H. Dorsey

Austin C. Furbee

Louis Salvador

Mr. Furbee moved the adoption of the following Resolution:

WHEREAS, A Petition signed by at least twelve freeholders of the County residing in the vicinity of the proposed improvement has been presented to this Board of County Commissioners requesting said Board to establish a Public Road as described therein; therefore, be it

RESOLVED, That the 16th day of December, 1964, at 2:30 o'clock P.M., be fixed as the date when we will view the proposed improvement, on which date we will meet at the commencing point of said proposed road and go over the line of said proposed improvement; and be it further

RESOLVED, That the 21st day of December, 1964, at 11:30 o'clock A.M., be fixed as the date for a final hearing thereof, which hearing will be at the office of the Board; and be it further

RESOLVED, That the Clerk of this Board be and she is hereby directed to give notice of the time and place for both such view and hearing by publication once a week for two consecutive weeks in the St. Clairsville Gazette a newspaper published and having general circulation in the County, which said notice shall also state briefly the character of said proposed improvement.

Mr. Dorsey seconded the Resolution and the roll being called upon its adoption, the vote resulted as follows:

Mr. Dorsey Yes

Mr. Furbee Yes

Mr. Salvador Yes

Adopted the 30th day of November, 1964

County Clerk

Commissioners Journal  
Vol. 41 Pg. 261  
Dec. 16, 1964 View Had  
Furbee, Yes, Dorsey, Yes.  
Geneva Beck (Clerk)

RESOLUTION—UPON VIEW OF PROPOSED IMPROVEMENT  
ORDER TO COUNTY ENGINEER

IN THE MATTER OF THE

Establishment

of

Public Road.

petitioned for by Sandra Landers et al  
Imp. #667

Office of County Commissioners

Belmont County, Ohio

The Board of County Commissioners of Belmont County, Ohio, met in special session  
on the 21st day of December, 1964, at the office of County Commissioners

with the following members present:

Wm. H. Dorsey

Louis Salvador

Austin C. Furbee

Mr. Salvador moved the adoption of the following Resolution:

WHEREAS, On the 16th day of December, 1964, the time heretofore fixed for view of the proposed improvement, we, the Board of County Commissioners having jurisdiction in said matter, went upon the line of said proposed improvement and made personal view of the proposed route and termini thereof, and after full investigation and due consideration of all the facts and conditions pertaining thereto; therefore, be it

RESOLVED, That we do find and consider said improvement of sufficient public importance to instruct the County Engineer to make an accurate survey and plat of the same, and furnish an accurate and detailed description of the proposed improvement describing the center line and right of way lines thereof.

Said County Engineer shall also furnish an accurate and detailed description of each tract of land which he believes will be necessary to be taken in the event the proposed improvement be made, together with the name of each owner.

Said County Engineer shall also, at the time of making such survey, set stakes at the termini of each right of way line and at all angles between such termini, and at sufficient other points on the right of way lines so that the bounds of the proposed improvement may be discernible to property owners and other interested persons; and be it further

RESOLVED, That the said County Engineer be and he is hereby directed to make a report in writing to this Board, on or before the 1st day of February, 1965, the date fixed for the final hearing, setting forth his opinion either for or against said proposed improvement, and the width to which said improvement shall be opened, which shall not be less than thirty feet; said report shall be accompanied by said plat and detailed and accurate descriptions, and filed with the County Commissioners, and this cause is continued until said date.

Mr. Dorsey seconded the Resolution and the roll being called upon its adoption, the vote resulted as follows:

Mr. Dorsey Yes

Mr. Furbee Yes

Mr. Salvador Yes

Adopted the 21st day of December, 1964

REPORT OF COUNTY ENGINEER

IN THE MATTER OF THE  
*Establishment*

Public Road.

*Petitioned by Sandra Landers*

County Engineer's Office,

Belmont County, Ohio.

*Feb. 10*, 19*65*

To the Board of County Commissioners of Belmont County, Ohio:

The undersigned in obedience to your order dated *December 16*, 19*64*, proceeded on the *20<sup>th</sup>* day of *January*, 19*65*, to make an accurate survey and plat of the Public Road proposed to be improved, and respectfully submits the following report:

In the opinion of the undersigned the proposed improvement should ..... be granted.

The width to which said improvement should be opened is *60* feet.

An accurate survey and plat, and an accurate and detailed description of each tract of land which the undersigned County Engineer believes will be necessary to be taken in the event the proposed improvement be made, together with the name of each owner, accompany this report and are made a part hereof.

An accurate and detailed description of the proposed improvement describing therein the center line and right of way lines follows:

*"See attached Plat"*

The undersigned recommends the following changes in the proposed improvement which in his judgment should be made in the event the proposed improvement be granted, to-wit:

*[Signature]*

PETITION No. 667  
**ESTABLISHMENT OF A PUBLIC ROAD**  
**LANDERS ROAD**

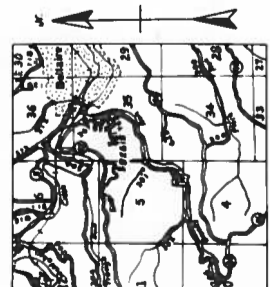
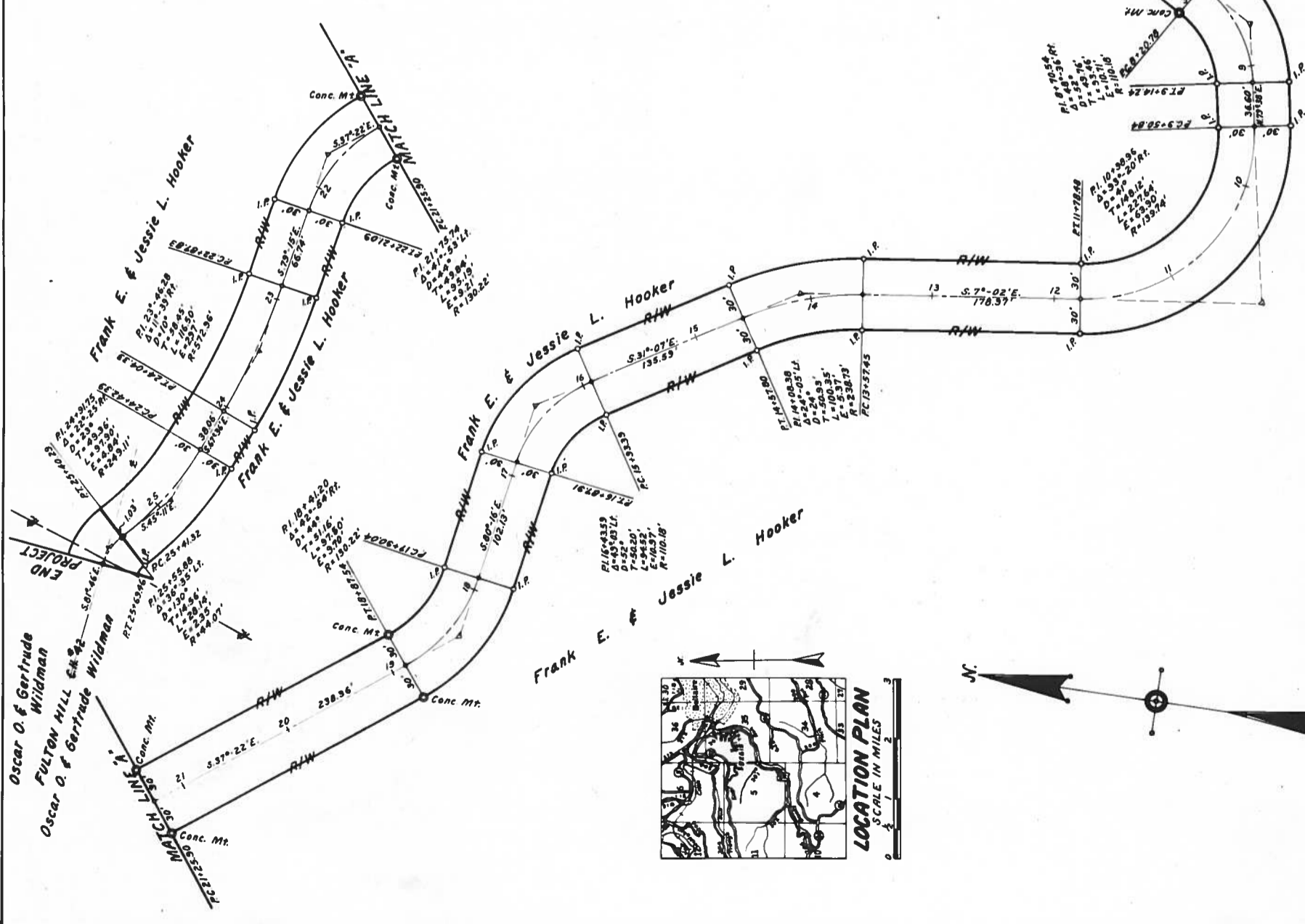
(Petitioned by Sandra Landers)  
 LENGTH 2569.46 Ft. or 0.487 Mile  
 PULTNEY TOWNSHIP, SEC. 5, T.5, R.3  
 BELMONT COUNTY, OHIO

RIGHT-OF-WAY 60 FEET  
 COUNTY ENGINEER  
 RICHARD J. BOCCABELLA  
 NOTE BOOK No. 305  
 FEBRUARY 1965

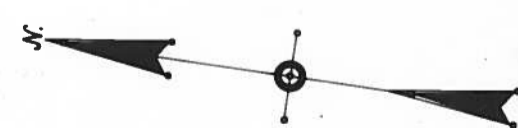



TO THE BELMONT COUNTY COMMISSIONERS:  
 I, R. J. Boccabella, County Engineer, pursuant to your order, dated December 15, 1964, do hereby submit this report, survey and plat of this proposed improvement.  
 My opinion is that the establishment of this road should be granted. I recommend that the right-of-way width be established as 60 feet.  
 Date: FEB 12, 1965  
 R. J. Boccabella, County Engineer

We, The Commissioners of Belmont County, approve this report, survey and plat made by the Belmont County Engineer and hereby establish the right-of-way as 60 feet.  
 March 1, 1965  
 April 1, 1965  
 March 4, 1965



LOCATION PLAN  
 SCALE IN MILES  
 0 1/2 1 2 3





Comm. Jt. Vol. 41-310  
Jan. 25, 1965 Hearing Conti. RESOLUTION—GRANTING PROPOSED IMPROVEMENT  
To Feb 3, 1965 S. D. B. ORDERING RECORD, ETC.  
Comm. Jt. Vol. 41-316 Feb 3, 1965  
Hearing Conti. Feb 17, 1965 S. & B.

IN THE MATTER OF THE  
Establishment

of  
Public Road.

Petitioned for by Sanda Landers  
et al

Office of County Commissioners,  
Belmont County, Ohio

The Board of County Commissioners of Belmont County, Ohio, met in special session  
on the 17th day of February, 1965, at the office of County Commissioners  
with the following members present:

Louis Salvador  
William H. Dorsey  
Arthur Blake

Mr. Salvador moved the adoption of the following Resolution:

WHEREAS, This day this matter came on to be heard on the report, survey, plat and detailed and accurate descriptions as filed by the County Engineer, and said report having been read in open session, the Board proceeded with the hearing of testimony bearing upon the necessity of the said improvement for the public convenience or welfare and offered either for or against going forward with the proposed improvement by interested persons; and

WHEREAS, Said Board has considered said report and all the testimony offered, and all the facts and conditions pertaining to said matter; therefore, be it

RESOLVED, That said Board of County Commissioners do find said improvement will serve the public convenience and welfare; and be it further RESOLVED and determined to proceed with said improvement, it being the opinion of this Board of County Commissioners that the improvement is of sufficient importance to the public to cause the compensation and damages on account thereof to be paid to the persons entitled thereto out of the County Treasury, and such method of payment of compensation and damages is hereby ordered; and be it further

~~RESOLVED and determined to proceed with said improvement only upon the condition that the compensation and damages or such part thereof as this Board may deem reasonable and just be paid by the landowners owning lands within the vicinity who will be benefited by the improvement, and the balance, if any, be paid out of the County Treasury, it being the opinion of this Board of County Commissioners that the improvement is not of sufficient importance to cause all compensation and damages to be paid from the County Treasury. On failure of such benefited landowners to pay~~

~~such compensation and damages as may be adjudged against them by the \_\_\_\_\_ day of \_\_\_\_\_, 19\_\_\_\_, it is hereby determined that said proposed improvement be abandoned. It is further ordered that there be included in this order and made a part hereof the accompanying schedule setting forth the names of such benefited landowners, a pertinent description of such land and a statement of the amount of such compensation and damages to be paid by the owner, or owners, of each parcel of such lands, and be it further~~

RESOLVED, That said improvement as set forth and defined in said report, survey, plat and detailed and accurate descriptions as filed by the County Engineer be and the same is hereby granted and said road is hereby ordered established 60 feet in width; and be it further

~~RESOLVED and determined to proceed with said improvement and the same is hereby granted and said road is ordered \_\_\_\_\_ feet in width, with the following modifications and changes in the route and termini which in our judgment the public convenience and welfare require, and it is hereby ordered that an accurate and detailed description of such modifications and changes be entered on our Journal;~~

and be it further

RESOLVED, That the County Engineer be and he is hereby directed to cause a record of the proceedings, including the survey and plat and accurate and detailed description of said proposed improvement, to be forthwith entered in the proper road records of said County; and be it further

RESOLVED, That the 24th day of February, 1965, at 11:15 o'clock A. M., at the office of this Board, be and the same are hereby fixed as the time and place for hearing of such claims for compensation and damages as may be filed in writing with the Clerk of this Board on or before said date; and be it further

RESOLVED, That notice of the time and place of such hearing be given by the County Engineer or his Deputy or Assistant, and the Clerk of this Board, as required by law; and be it further

RESOLVED, That this cause be and the same is hereby continued to said date above fixed.

Mr. Dorsey seconded the Resolution and the roll being called upon its adoption the vote resulted as follows:

Mr. Salvador Yes  
Mr. Dorsey Yes  
Mr. Blake Yes

Adopted the 17th day of February, 1965

Comm. Jr. Vol. 41 Pg. 334 Feb. 24, 1965

Hear Had Decision RESOLUTION—AWARDING COMPENSATION AND DAMAGES

Deferred to March 1, 1965

IN THE MATTER OF THE  
Establishment of  
Sandra Landers  
Public Road.

Office of County Commissioners,  
Belmont County, Ohio.  
Improvement #667  
Pultney Tp.

The Board of County Commissioners of Belmont County, Ohio, met in regular session  
on the 1st day of March, 1965, at the office of County Commissioners  
with the following members present:

- Louis Salvador
- Wm. H. Dorsey
- Arthur Blake

Mr. Salvador moved the adoption of the following Resolution:

WHEREAS, This day the matter of award of compensation and damages to landowners through or upon whose lands said improvement is located, came on to be heard, and the Board finds that notice of the time and place of this hearing has been given to all such owners as provided by law and our former order and the Board has heard all applications for compensation and damages filed herein, and considered all claims of minors and those under legal disabilities; therefore, be it

RESOLVED, That we do find and allow compensation and damages, in amounts as held to be just and equitable to the following landowners, to-wit: NONE

and be it further

~~RESOLVED, That, when the amount of compensation and damages is paid to the owners, as herein ordered, or the amount thereof as allowed by this Board is deposited with the Probate Court, upon an appeal being perfected, for the use of the appellants, said improvement described as follows~~

Commissioners Journal Vol. 41 Pg. 339

be and the same is hereby established.

Mr. Dorsey seconded the Resolution and the roll being called upon its adoption, the vote resulted as follows:

- |                     |            |
|---------------------|------------|
| Mr. <u>Salvador</u> | <u>Yes</u> |
| Mr. <u>Dorsey</u>   | <u>Yes</u> |
| Mr. <u>Blake</u>    | <u>Yes</u> |

Adopted the 1st day of March, 1965

Geneva Beck