

### ROAD PETITION

For the Improvement of Co. Hwy 48 of a Road in Mead Township,  
Improvement No. 648 Petitioned for by R. J. Boccabella, Co. Engr. and ~~Others~~

**TO THE BOARD OF COMMISSIONERS OF BELMONT COUNTY, OHIO:**

The undersigned petitioners resident freeholders of said County, residing in the vicinity of the proposed improvement hereinafter described, respectfully represent that the public convenience requires the Improvement of a Public Road on the line hereinafter described and pray that you will institute and order the proper proceedings for said improvement, to-wit: ~~Beginning~~

**Gentlemen:**

*Due to public convenience and welfare it is necessary to straighten and change a portion of County Highway No. 48 (Shadyside-Webb-Road).*

*The Route of said change is as follows:*

*situated in the Township of Mead, County of Belmont, and State of Ohio, and being in the Northeast and the Southeast Quarters of Section 2, Township 5, Range 3.*

*Beginning for a description of the same at station 8+76.06, on the centerline of the present Shadyside-Webb-Key Road, as shown on a set of plans on file in the Belmont County Engineers' office. Said beginning point bears S. 0°-25' E., 867.20 Ft. from a concrete Monument planted at the Northeast Corner of the southeast quarter of Section 2; thence from said beginning point and running on the center line of the present road on the arc of a curve to left having a Radius of 572.96 Ft., 23.94 Ft. to station 9+00 the P.T. of said curve; thence continuing on the centerline of the present road N. 71°-14' W., 482.07 Ft. to station 13+82.07 the P.C. of 1° curve to the right; thence leaving the centerline of the present road and running on the new centerline on the arc of the 1° curve to the right having a radius of 5729.58 Ft., 323.33 Ft. to station 17+05.40 the P.T. of the above mentioned curve; thence continuing on new centerline N. 68°-00' W., 522.25 Ft. to station 22+27.65 the P.C. of a 4° curve to the right; thence running on the new centerline on the arc of the 4° curve having a radius of 1432.29 Feet, 346.25 Ft. to station 25+73.90 the P.T. of the 4° curve; thence on the new centerline N. 54°-09' W., 552.07 Ft. to station 31+25.97 the P.C. of a 20° curve to the right; thence following the new centerline on the arc of the 20° curve to the right. Having a radius of 286.48 Ft., 153.67 Ft. to station 32+79.64 the P.T. of the 20° curve and the centerline of the existing road; thence continuing on the centerline of the old road N. 23°-25' W., 35.82 Ft. to station 33+15.46 the P.C. of 34° curve to the left; thence continuing on centerline of the existing road and with the arc of the 34° curve having a radius of 168.52 Ft., 84.54 Ft. to station 34+00, being a P.O.C. of the curve and the end of the relocation.*

*Said relocation being through the lands of the Board of Commissioners of Belmont County (Formerly owned by Cambria Land Company), Steve Krupa, Samuel Hanasky, and Donald & Mary Ward.*

*Would you please proceed with proceedings to accomplish the aforesaid.*

*Commissioners Journal Vol. 40 Pg. 265*

Dated this ~~29th~~ 9th day of April A. D. 19 63

PETITIONER'S NAMES	PETITIONER'S NAMES	PETITIONER'S NAMES
R. J. Boccabella Belmont County Engineer		

KNOW ALL MEN BY THESE PRESENTS:

That we, ..... and .....  
are held and firmly bound unto the State of Ohio, for the use of Belmont County, in the penal sum of.....  
.....Dollars, to the payment of  
which well and truly to be made, we do hereby jointly and severally bind ourselves, our heirs, executors and admin-  
istrators.

Signed by us and dated at.....Ohio, this.....day of  
.....A. D. 19.....

The conditions of the above obligation are such, that WHEREAS, application has been made by.....  
.....and others to the Board of Commissioners of the said  
Belmont County, for the.....of a public road, on briefly the following line, to-wit:

THEREFORE if first, The petition be not granted; or if, second, the Commissioners shall order a portion of the  
compensation and damages to be paid by the petitioners, and the petitioners fail to pay same by the time fixed by the  
Commissioners; then in either such case the said applicants will pay into the treasury of said County the COSTS AND  
EXPENSES incurred in the proceedings of such improvement.

ATTEST:

.....  
.....  
.....

Filed.....A. D. 19.....

St. Clairsville, Ohio, April 15 1963

The Board of Commissioners of Belmont County, Ohio, met this day in Regular session, present Salvador, Furbee, and Dorsey Commissioners, and Geneva Beck, ~~Secretary~~ <sup>Clerk</sup> and Secretary of the Board, and it appearing that R. J. Boccabella and others, have filed a petition in the office of the Commissioners of the County, on the 15<sup>th</sup> day of April 1963 for the straighten and change of a

public road, along the following route, to-wit: Beginning

See Preceding page

Commissioners Journal Vol. 40 Pg. 265

the same was this day considered by the Commissioners, and it appearing that said petition is regular and in conformity to law, and that the said..... has filed herein a bond as required by law. It is ordered that the 8<sup>th</sup> day of May 1963, at 2:00 o'clock P <sup>(DST)</sup> M., be fixed as a date to view the same, at which date they will meet at Beginning

..... and go over the route of said proposed road.

They also fixed the 15<sup>th</sup> day of May 1963, at 11:30 o'clock A <sup>(DST)</sup> M., as the date for final hearing at the office of the County Commissioners at which time it will be considered whether said improvement will be granted, and if granted, a time fixed for hearing claims for compensation and damages.

It is further ordered, that notice of the time and place of both such view and hearing be given by publication once a week for ~~one~~ <sup>two</sup> consecutive weeks in the St. Clairsville Gazette..... a newspaper published and having a general circulation in the County of Belmont.

Attest:

Geneva Beck  
County ~~Secretary~~  
Clerk

Salvador  
Furbee  
Dorsey  
Commissioners of Belmont County.



St. Clairsville, Ohio,.....19.....

The Board of Commissioners of Belmont County, Ohio, met this day in.....session,  
present....., and .....Commissioners,  
and ....., Auditor and Secretary of the Board and it appearing

Commissioners Journal Vol. 40 Pg. 287

St. Clairsville, Ohio, May 8 1963

The Board of Commissioners of Belmont County, Ohio, met this day in Regular session, present Salvador, Furbee, and Dorsey Commissioners and Geneva Beck, Clerk and Secretary of the Board, and it appearing that in the matter of the Improvement of the public road, petitioned for by R. J. Boccabella Belmont County Engineer and others, due and proper notice, proof of which is on file in this office, having been given of the time and place of meeting, to view road petitioned for by R. J. Boccabella Belmont County Engineer and others, in the St. Clairsville Gazette, a newspaper of general circulation in said county required by law, and the former orders of this Board, the Commissioners on this 8th day of May 1963, met at the time and place in said notice designated and did view the route of said proposed road improvement, and considering such improvement to be of sufficient public importance, it is ordered that the County Surveyor make a plat and survey of the same and report to the Board in writing on or before the May day of 1963, the time set for the hearing, and shall set forth in said report his opinion either for or against the granting of such proposed improvement, accompanied with a statement of the estimated compensation and damages due each person, firm or corporation whose land is to be taken if the proposed improvement is established. Such report shall also state the width of said improvement, which shall not be less than thirty feet [redacted] and also recommend any changes in the improvement, which in his judgment, should be made.

Attest:

Geneva Beck

Salvador

Furbee

Dorsey

Commissioners.

May 15, 1963  
Comm. Jr. Vol. 40 Pg. 292 Hear Cont. to May 22, 1963 11:30 AM  
County [redacted] Clerk  
Furbee Salvador & Geneva Beck (Clerk)

May 22, 1963 Spec. Session  
Comm. Jr. Vol. 40 Pg. 299 Order to Co. Enger.  
For Report by June 3, 1963 Salvador, Furbee  
Geneva Beck (Clerk) & Dorsey

**SURVEYOR'S REPORT ON ROAD**

Surveyor's Office, Belmont County,

To the Board of Commissioners of Belmont County, Ohio:

St. Clairsville, Ohio, May 27 1963

Pursuant to your order dated May 22 1963, I make my report to you as follows, in the matter of the Improvement of the public road petitioned for by R. J. Boccabella Belmont County Engineer and others.

1. My opinion is That the granting of the Relocation of a portion of Co. Hwy # 48 [redacted] (Shadyside - Webb - Key Road)

2. The width should be Variable 55 to 228 feet

3. Estimated compensation and damages, due each person, firm or corporation (with a \* before the name of each minor or other person under disability), to-wit:

NAME	AMOUNT (Written Out)	AMOUNT (In Figures)
------	-------------------------	------------------------

See attached Plat

My plat and survey is also attached hereto.

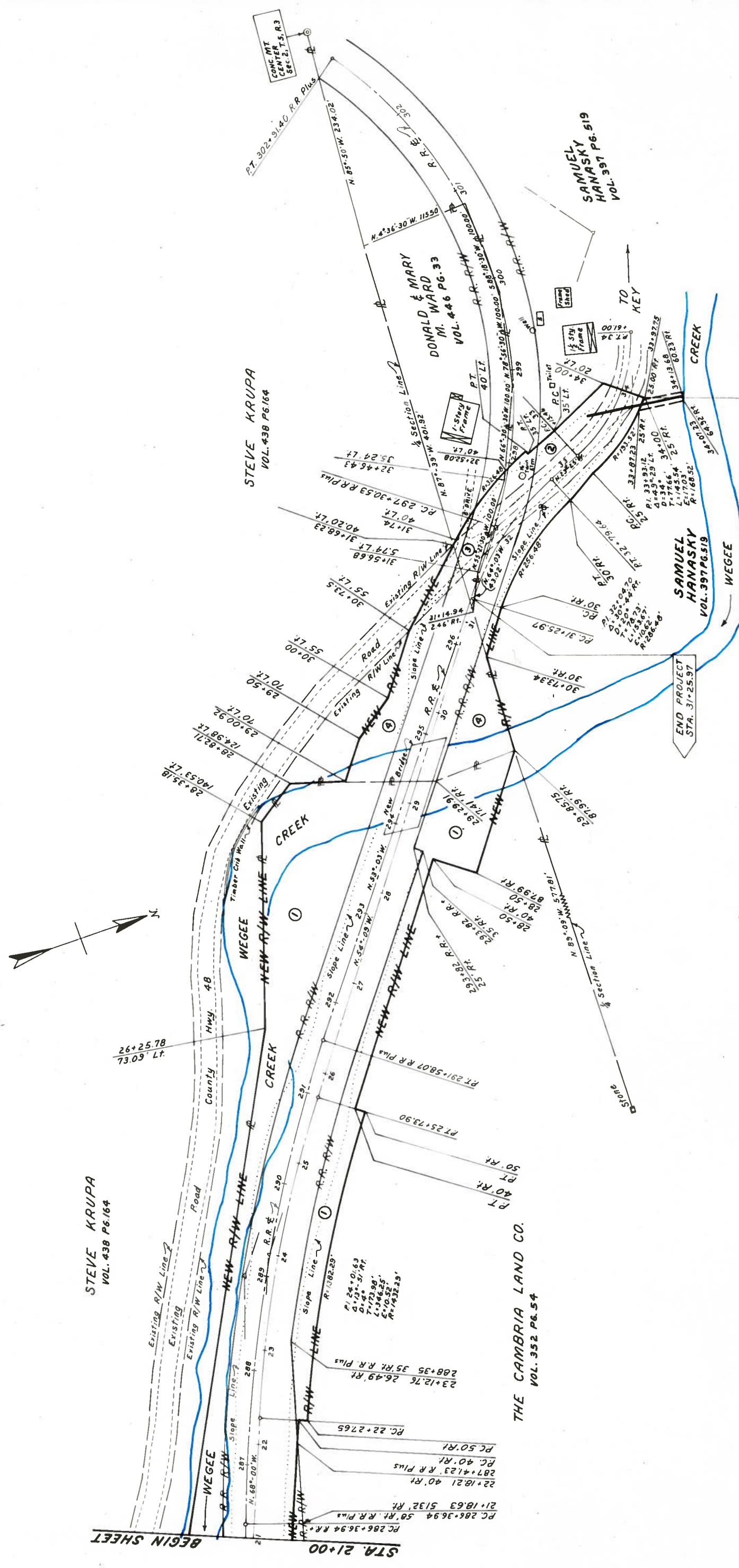
Respectfully submitted,





RIGHT-OF-WAY PLAN  
**BELMONT COUNTY**  
**COUNTY ROAD No. 48**

MEAD TWP. SEC. 2 - T. 5 - R. 3



STEVE KRUPA  
 VOL. 438 P. 164

THE CAMBRIA LAND CO.  
 VOL. 352 P. 54

**1** THE CAMBRIA LAND CO.  
 0.746 P.O. AC.  
 1.880 R.R. R/W AC.  
 1.279 ADD. R/W AC.  
 3.905 TOTAL R/W AC.  
 Deed to County  
 Vol. 464, P. 183  
 See also Plat Book 13, Page 16  
 Belmont County Record of Deeds & Plats

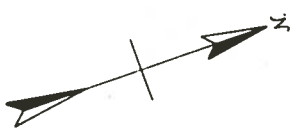
**2** SAMUEL HANASKY  
 0.142 P.O. AC.  
 0.071 R.R. R/W AC.  
 0.181 ADD. R/W AC.  
 0.394 TOTAL R/W AC.  
 Right of Way Easement  
 Recorded in Vol. 468, P. 281  
 Belmont County Record of Deeds

**3** DONALD & MARY M. WARD  
 0.0273 P.O. AC.  
 0.0250 R.R. R/W AC.  
 0.0079 ADD. R/W AC.  
 0.0602 TOTAL R/W AC.  
 Right of Way Easement  
 Recorded in Vol. 467, P. 419  
 Belmont County Record of Deeds


**4** STEVE KRUPA  
 0.031 P.O. AC.  
 0.228 R.R. R/W AC.  
 0.251 ADD. R/W AC.  
 0.510 TOTAL R/W AC.  
 Right of Way Easement  
 Recorded in Vol. 462, P. 140  
 Belmont County Record of Deeds

END WORK  
 STA. 34+00

END PROJECT  
 STA. 31+25.97



BEGIN SHEET  
 STA. 21+00

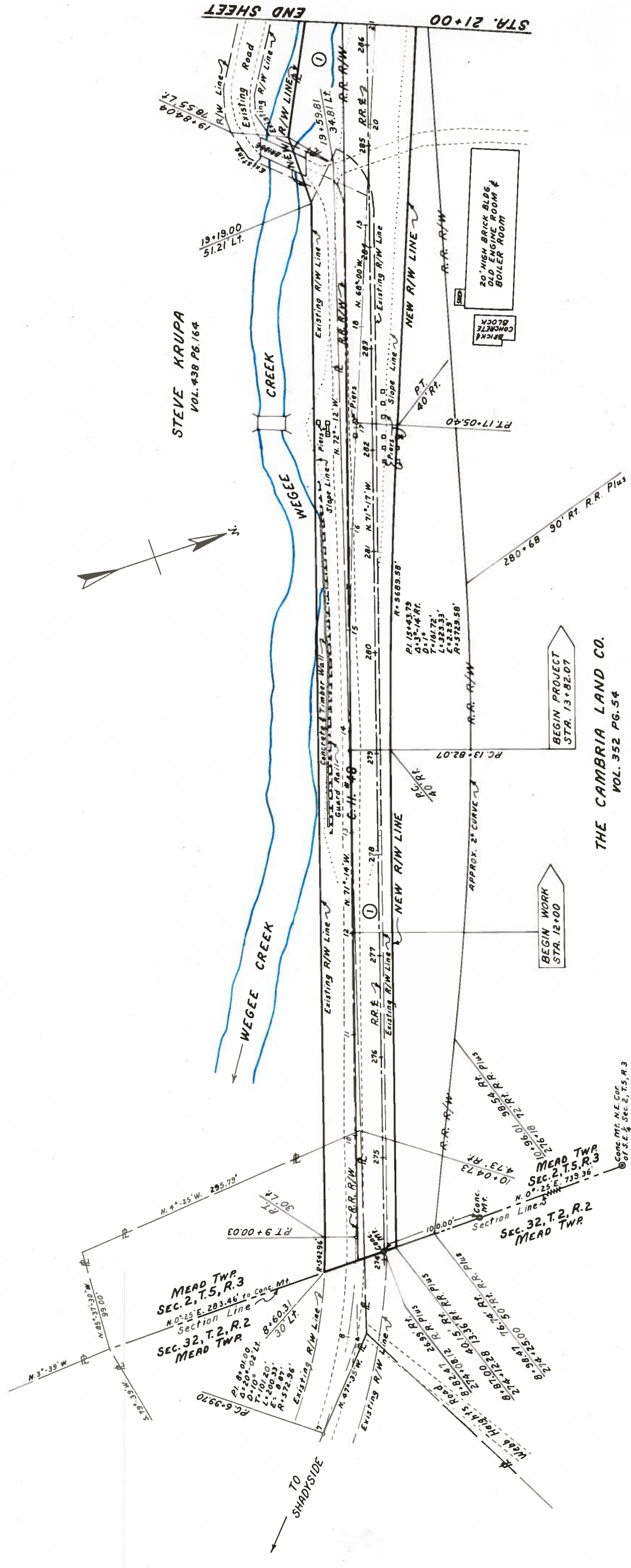




FED. RD. DIVISION	PROJECT	FISCAL YEAR

**RIGHT-OF-WAY PLAN  
BELMONT COUNTY  
COUNTY ROAD NO. 48**


MEAD TWP. SEC. 32-T.2-R.2 MEAD TWP. SEC. 2-T.5-R.3



THE CAMBRIA LAND CO.  
0.746 P. R. O. A.C.  
1.880 R. R. R/W A.C.  
1.279 ADD. R/W A.C.  
3.905 TOTAL R/W A.C.

Deed to County  
Vol. 404 P. 183 Deed Records  
See also Plat Book 13, Page 16  
Belmont County Record of Deeds & Plats

Comp Mt. N.E. Cor.  
of S.E. 1/4 Sec. 2, T.5, R.3



Plat of the Improvement Conty #8 of a public road in Mead Township.  
Range 3 Township 5 Section 2

St. Clairsville, Ohio, June 3rd 1963

The Board of Commissioners of Belmont County, Ohio, met this day in regular session,  
present Salvador, Furbee, and Dorsey Commissioners  
and Geneva Beck, Clerk and Secretary of the Board, and it appearing that  
in the matter of the Improvement of the public road petitioned for by R. F. Boccabella  
Belmont County Engineer and ~~others~~, the same came on to be heard for final hearing in the matter of granting  
said improvement, on this 3rd day of June 1963, and that notice thereof has been given  
as provided by law, and the former orders made herein, and after having made a view of said proposed road improve-  
ment, and having had the report of the Surveyor read, and heard the protests for and against the same, find that  
said improvement will serve the public convenience and welfare and improvement is granted,  
and the same is hereby ordered.

and the 17<sup>th</sup> day of June 1963, at 11:00 o'clock A. <sup>(DST)</sup> M., is fixed as the date for  
hearing claims for compensation and damages.

And it is further ordered that the <sup>Clerk</sup> ~~Auditor~~ cause notice in writing to be given to the owners through or upon whose  
lands said improvement is established, and this matter is adjourned to said date.

Attest:

Geneva Beck County ~~Auditor~~ Clerk  
Salvador  
Furbee  
Dorsey Commissioners.



St. Clairsville, Ohio, ..... 19.....

The Board of Commissioners of Belmont County, Ohio, met this day in ..... session,  
present ....., and ..... Commissioners  
and ....., Auditor and Secretary of the Board, and it appearing that  
in the matter of the ..... of the public road petitioned for by .....

..... and others .....  
having given notice in writing of ..... intention to appeal from .....

it is ordered that the amount of ..... appeal bond, the said .....  
being ....., be fixed at \$..... (no bond is required of) and upon the filing of such bond  
the Auditor is to make a transcript of the procedure herein, and file the same in the Probate Court of this County.

Attest:

.....  
County Auditor.

.....  
.....  
Commissioners.

In the Matter of the ..... of a  
Public Road, Improvement No. ....  
Petitioned for by .....  
..... and others.

**AS TO FILING APPEAL BOND**

..... appeals from an order of the County Commissioners of  
Belmont County, made at the ..... session, 19.....,  
of said public road, and has this day filed ..... appeal bond approved by County Auditor.

.....  
County Auditor.

St. Clairsville, Ohio, June 17 1963

The Board of Commissioners of Belmont County, Ohio, met this day in Special session, present Louis Salvador, Austin C. Furbee, and Wm H. Dorsey Commissioners and Geneva Beck, Clerk and Secretary of the Board, and it appearing that in the matter of the Improvement & Relocation of the public road, Improvement No. 648 petitioned for by R. J. Boccabella, Belmont Co. Engineer and others, this day this cause came on for hearing in the matter of award of compensation and damages to adjoining landowners and the Commissioners find that notice of the time and place of this hearing has been given to all the owners of land taken for such improvement or abutting thereon, as provided by law, and the former orders herein. That after hearing all applications for compensation and damages filed herein, and considering all claims of minors and those under disabilities, in the judgment of the Commissioners there is awarded and due to the following persons the sums respectively opposite their names.

Samuel Hanasky & Alice Hanasky	Compensation	\$.....	Damages	\$.....	Total	350.00
.....	Compensation	\$.....	Damages	\$.....		
.....	Compensation	\$.....	Damages	\$.....		
.....	Compensation	\$.....	Damages	\$.....		
.....	Compensation	\$.....	Damages	\$.....		
.....	Compensation	\$.....	Damages	\$.....		

The Commissioners further find and are of the opinion that said improvement is..... of sufficient importance to the public for all of the Compensation and Damages to be paid from the County Treasury.

.....  
.....  
.....  
.....  
.....  
.....  
.....  
.....

It is further ordered that a record of the proceedings and the plat and survey be entered upon the road records of this County.

It is futher ordered that upon the compensation and award being paid to the owners as above herein ordered, that the public road described as follows:

be .....

.....  
.....

Attest: Geneva Beck Salvador Furbee

