

## ROAD PETITION

For the Vacation of a Road in Goshen & Union Township,  
 Improvement No. 622 Petitioned for by Ohio Dept. Natural Resources and Others  
 TO THE BOARD OF COMMISSIONERS OF BELMONT COUNTY, OHIO:

The undersigned petitioners resident freeholders of said County, residing in the vicinity of the proposed improvement hereinafter described, respectfully represent that the public convenience requires the Vacation  
 of a Public Road on the line hereinafter described and pray that you will institute and order the proper proceedings for said improvement, to-wit: Beginning

1. Hogue Road No. T-266 Beginning at its point of intersection with Fox Trail Road No. T-207 in Section 7, Union Township, and running westerly to northeasterly a distance of 2700 feet more or less to place where it leaves state owned property in Sec. 8, Union Township.

2. unnamed and unnumbered road beginning at the point of intersection between the centerline of Hogue Road No. T-266 and the section line between Sections 7 and 8, Union Township, and Running westerly along said section line a distance of 300 feet thence southwesterly a distance of 800 feet for a total of 1100 feet, more or less, to a point in the boundary line of State owned property.

3. Fox Trail Road No. T-207, beginning at the intersection of the Fox Trail Road and the Lox Road (T-92) in Section 7, Union Township, and running northeasterly across the N.E. Qr. of said Section 7, and continuing northeasterly across the N.W. Qr. of Section 1, Union Township, a total distance of approximately 4100 feet, more or less, to the Section line between Sections 1 & 2, Union Township.

4. (Eliminated)

5. Ludewig Road No. T-208 beginning at its point of intersection with the Goshen-Union Township line and running northerly along the section line between sections 1 and 7 Union Township, a distance of 920 feet, more or less, and continuing northeasterly across Section 1, Union Township, another 7100 feet for a total of 8200 feet, more or less, to the north line of Section 1, Union Township.

6. Unnamed and unnumbered road beginning at the point of intersection between Ludewig Road No. T-208 and the section line between sections 1 and 2, Union Township and running easterly along said section line a distance of 900 feet more or less, to the east line of said Sections 1 and 2.

Comm: Journal Vol. 38 Pg. 460

Dated this 14<sup>th</sup> day of April March A. D. 19 60

PETITIONER'S NAMES	PETITIONER'S NAMES	PETITIONER'S NAMES
Paul Ondrick		
Paul Herman Tiber		
Elmer A. Hogue		
Elva A. Hogue		
Stephen & Mary A. Nagy		
Harry Thornton		

KNOW ALL MEN BY THESE PRESENTS:

That we, \_\_\_\_\_ and \_\_\_\_\_  
are held and firmly bound unto the State of Ohio, for the use of Belmont County, in the penal sum of \_\_\_\_\_  
\_\_\_\_\_. Dollars, to the payment of  
which well and truly to be made, we do hereby jointly and severally bind ourselves, our heirs, executors and admin-  
istrators.

Signed by us and dated at \_\_\_\_\_ Ohio, this \_\_\_\_\_ day of \_\_\_\_\_  
\_\_\_\_\_ A. D. 19\_\_\_\_\_

The conditions of the above obligation are such, that WHEREAS, application has been made by \_\_\_\_\_  
\_\_\_\_\_ and others to the Board of Commissioners of the said  
Belmont County, for the \_\_\_\_\_ of a public road, on briefly the following line, to-wit:

THEREFORE if first, The petition be not granted; or if, second, the Commissioners shall order a portion of the  
compensation and damages to be paid by the petitioners, and the petitioners fail to pay same by the time fixed by the  
Commissioners; then in either such case the said applicants will pay into the treasury of said County the COSTS AND  
EXPENSES incurred in the proceedings of such improvement.

ATTEST:

\_\_\_\_\_  
\_\_\_\_\_  
\_\_\_\_\_  
\_\_\_\_\_

Filed \_\_\_\_\_ A. D. 19\_\_\_\_\_

St. Clairsville, Ohio, March 14 1960

The Board of Commissioners of Belmont County, Ohio, met this day in Regular session,  
 present Furbee, Salvador, and Dorsey Commissioners,  
 and Geneva Beck (Clerk), ~~Secretary~~ and Secretary of the Board, and it appearing that  
The Ohio Dept. of Natural Resources and others, have filed a petition in the office of the Com-  
 missioners of the County, on the 14<sup>th</sup> day of March 1960 for the  
Vacation of

public road, along the following route, to-wit: Beginning

*See preceding Page*  
*Comm. Journal Vol. 38 Pg. 460*

the same was this day considered by the Commissioners, and it appearing that said petition is regular and in conformity  
 to law, and that the said Ohio Dept. of Natural Resources has filed herein a bond as  
 required by law. It is ordered that the 20<sup>th</sup> day of April 1960, at 2:00  
 o'clock P. M., be fixed as a date to view the same, at which date they will meet at the beginning  
points and go over the route of said proposed road.

They also fixed the 11<sup>th</sup> day of May 1960, at 11:00 o'clock A. M., as the date  
 for final hearing at the office of the County Commissioners at which time it will be considered whether said improvement  
 will be granted, and if granted, a time fixed for hearing claims for compensation and damages.

It is further ordered, that notice of the time and place of both such view and hearing be given by publication  
 once a week for three consecutive weeks in the Paper of General Publishing a newspaper published and  
 having a general circulation in the County of Belmont.

Attest:

Geneva BeckCounty ~~clerk~~  
clerkFurbeeSalvador

Commissioners of Belmont County.



St. Clairsville, Ohio,.....19.....

The Board of Commissioners of Belmont County, Ohio, met this day in.....session,  
present....., and.....Commissioners,  
and....., Auditor and Secretary of the Board and it appearing

Commissioners Journal Vol. 38 Pg. 490

St. Clairsville, Ohio, March 20, 1960

The Board of Commissioners of Belmont County, Ohio, met this day in Regular session, present Furbee, Salvador, and Dorsey Commissioners and Geneva Beck (Clerk), ~~and~~ and Secretary of the Board, and it appearing that in the matter of the Vacation of the public road, petitioned for by The Ohio Dept. of Natural Resources and others, due and proper notice, proof of which is on file in this office, having been given of the time and place of meeting, to view road petitioned for by The Ohio Dept. of Natural Resources and others, in the Paper of General Publication, a newspaper of general circulation in said county required by law, and the former orders of this Board, the Commissioners on this 20<sup>th</sup> day of March 1960, met at the time and place in said notice designated and did view the route of said proposed road improvement, and considering such improvement to be of sufficient public importance, it is ordered that the County Surveyor make a plat and survey of the same and report to the Board in writing on or before the \_\_\_\_\_ day of \_\_\_\_\_ 19\_\_\_\_, the time set for the hearing, and shall set forth in said report his opinion either for or against the granting of such proposed improvement, accompanied with a statement of the estimated compensation and damages due each person, firm or corporation whose land is to be taken if the proposed improvement is established. Such report shall also state the width of said improvement, which shall not be less than thirty feet \_\_\_\_\_ and also recommend any changes in the improvement, which in his judgment, should be made.

Attest:

Geneva BeckCounty ~~\_\_\_\_\_~~  
ClerkFurbeeSalvadorDorsey

Commissioners.

## SURVEYOR'S REPORT ON ROAD

Commissioners Journal Vol. 38 Pg. 510

Surveyor's Office, Belmont County,

To the Board of Commissioners of Belmont County, Ohio:

St. Clairsville, Ohio, May 11, 1960

Pursuant to your order dated March 20 1960, I make my report to you as follows, in the matter of the Vacation of the public road, petitioned for by The Ohio Dept. of Natural Resources and others. Vacation should be granted

1. My opinion is that the \_\_\_\_\_, \_\_\_\_\_
2. The width should be \_\_\_\_\_ feet \_\_\_\_\_
3. Estimated compensation and damages, due each person, firm or corporation (with a \* before the name of each minor or other person under disability), to-wit:

NAME

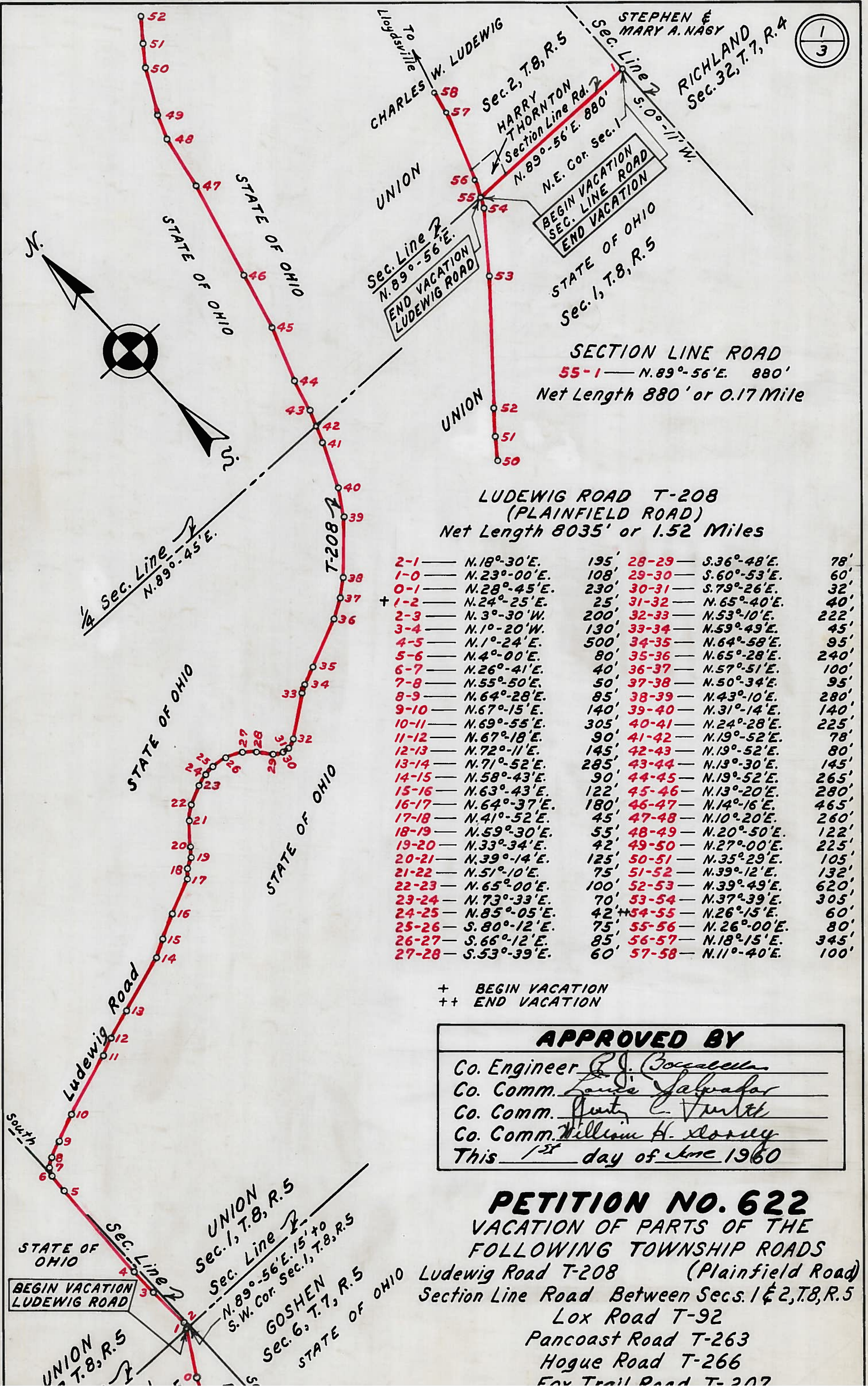
AMOUNT  
(Written Out)AMOUNT  
(In Figures)See attached Plan

My plat and survey is also attached hereto.

Respectfully submitted, AD









For Town Road T-508  
 Hogue Road T-566  
 Pancost Road T-563  
 Lox Road T-95  
 Section line Road Between Secs. 1 & 2, T. 8, R. 2  
 Ludewig Road T-508  
 (Plaintiff Road)  
 FOLLOWING TOWNSHIP ROADS  
 VACATION OF PARTS OF THE  
**PETITION NO. 622**

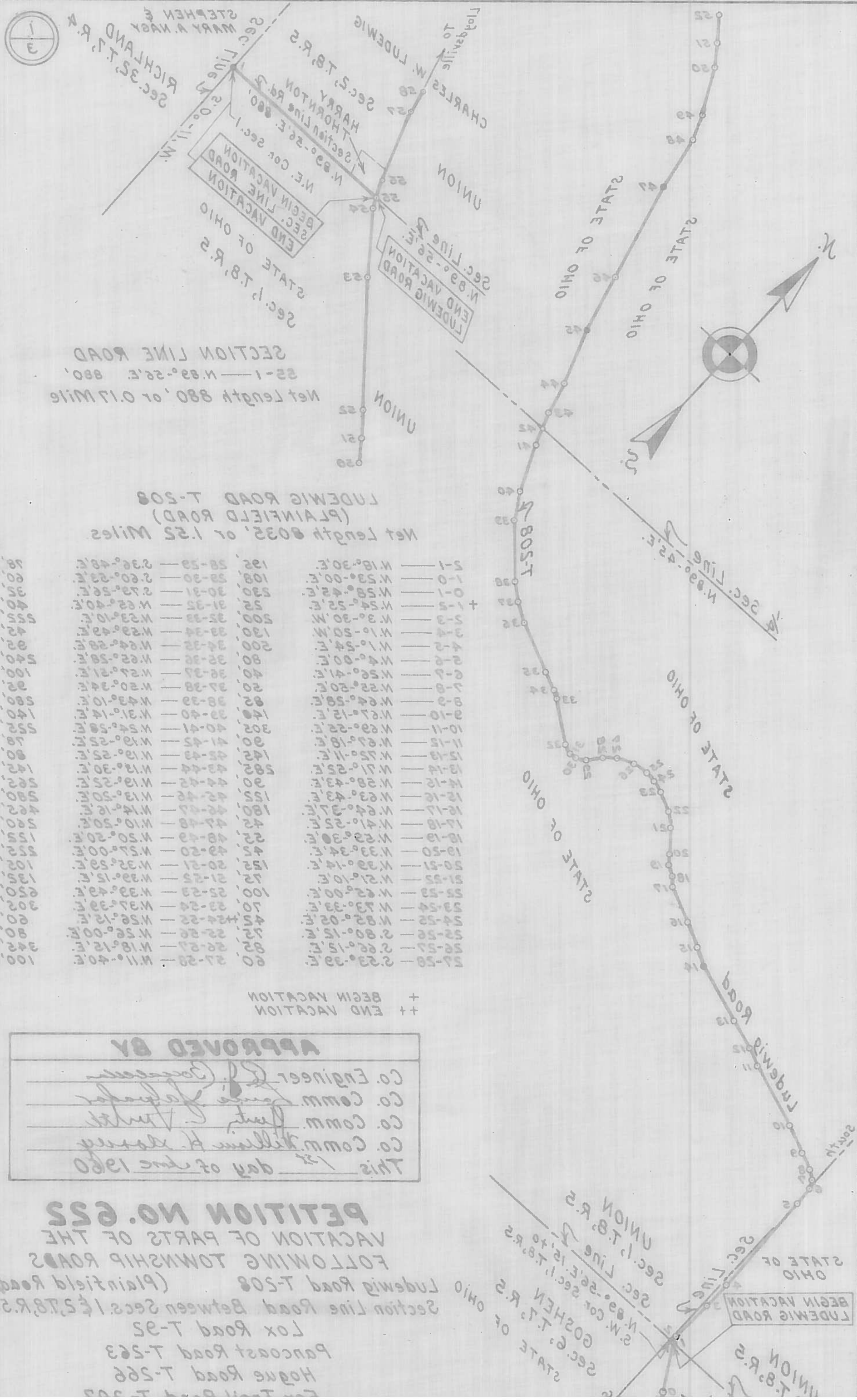
This 1st day of June 1960  
 Co. Comm. William H. Starnes  
 Co. Comm. Paul C. Vint  
 Co. Comm. George J. Jorgensen  
 Co. Engineer J. J. Jorgensen  
**APPROVED BY**

++ END VACATION  
 + BEGIN VACATION

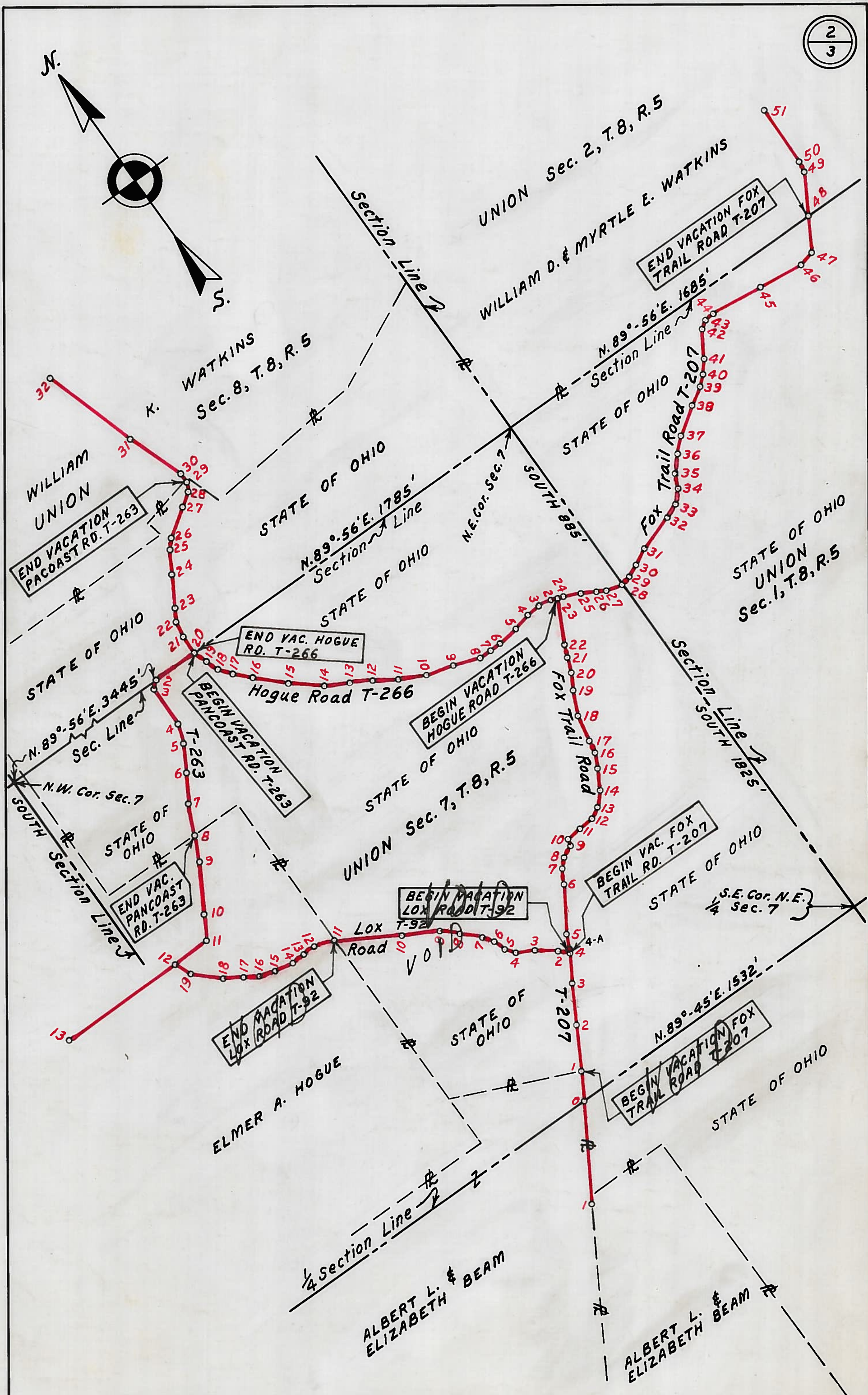
27-58	2.23°-39'E	60	27-28	N.11°-40'E	100
26-57	2.66°-15'E	82	26-27	N.18°-15'E	345
25-56	2.80°-15'E	72	25-26	N.26°-00'E	80
24-55	N.82°-02'E	42	24-25	N.26°-15'E	60
23-54	N.73°-33'E	70	23-24	N.37°-39'E	302
22-53	N.62°-00'E	100	22-23	N.39°-49'E	620
21-52	N.51°-10'E	72	21-22	N.39°-15'E	135
20-51	N.39°-14'E	152	20-21	N.32°-29'E	102
19-50	N.33°-34'E	42	19-20	N.27°-00'E	222
18-49	N.23°-30'E	22	18-49	N.20°-20'E	122
17-48	N.41°-25'E	42	17-48	N.10°-20'E	220
16-47	N.64°-37'E	180	16-47	N.14°-16'E	462
15-46	N.63°-43'E	122	15-46	N.13°-20'E	280
14-45	N.58°-43'E	30	14-45	N.19°-25'E	262
13-44	N.71°-25'E	282	13-44	N.13°-30'E	142
12-43	N.72°-11'E	142	12-43	N.19°-25'E	80
11-42	N.67°-18'E	30	11-42	N.19°-25'E	78
10-41	N.69°-22'E	302	10-41	N.24°-28'E	222
9-40	N.67°-15'E	140	9-40	N.31°-14'E	140
8-39	N.64°-28'E	82	8-39	N.43°-10'E	280
7-38	N.52°-20'E	20	7-38	N.20°-34'E	92
6-37	N.56°-41'E	40	6-37	N.27°-21'E	100
5-36	N.4°-00'E	80	5-36	N.62°-28'E	240
4-35	N.1°-24'E	200	4-35	N.64°-28'E	240
3-34	N.10°-20'W	130	3-34	N.23°-49'E	42
2-33	N.3°-30'W	200	2-33	N.23°-10'E	222
1-32	N.24°-22'E	22	1-32	N.62°-40'E	40
0-31	N.58°-42'E	230	0-31	2.73°-26'E	32
58-30	N.23°-00'E	108	58-30	2.60°-23'E	60
57-29	N.18°-30'E	12	57-29	2.36°-48'E	78

Ludewig Road T-508  
 (Plaintiff Road)  
 Net Length 8032', or 1.52 Miles

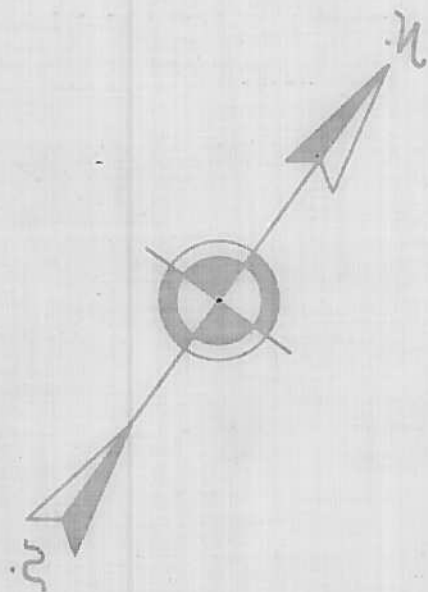
SECTION LINE ROAD  
 25-1 — N.82°-26'E. 880'  
 Net Length 880', or 0.17 Mile

















Net Length 1145' or 0.55 mi.  
LOX ROAD T-25

50	N. 50°-30' W.	13-50	
50	N. 45°-30' W.	18-13	
120	N. 45°-15' W.	18-13	
25	N. 25°-30' W.	17-18	
25	N. 25°-30' W.	16-18	
80	N. 25°-30' W.	15-18	
80	N. 50°-30' W.	14-12	
25	N. 25°-30' W.	21-51	
25	N. 85°-45' W.	15-13	
25	N. 85°-15' W.	15-13	
100	N. 75°-00' W.	11-15	
312	N. 50°-18' W.	10-11	+
175	N. 60°-35' W.	9-10	
25	N. 45°-00' W.	8-9	
25	N. 43°-14' W.	7-8	
115	N. 35°-55' W.	7-7	
25	N. 15°-35' W.	2-2	
48	N. 38°-48' W.	4-2	
115	N. 65°-55' W.	3-4	
212	N. 23°-00' W.	5-3	
20	N. 40°-48' W.	4-5	+

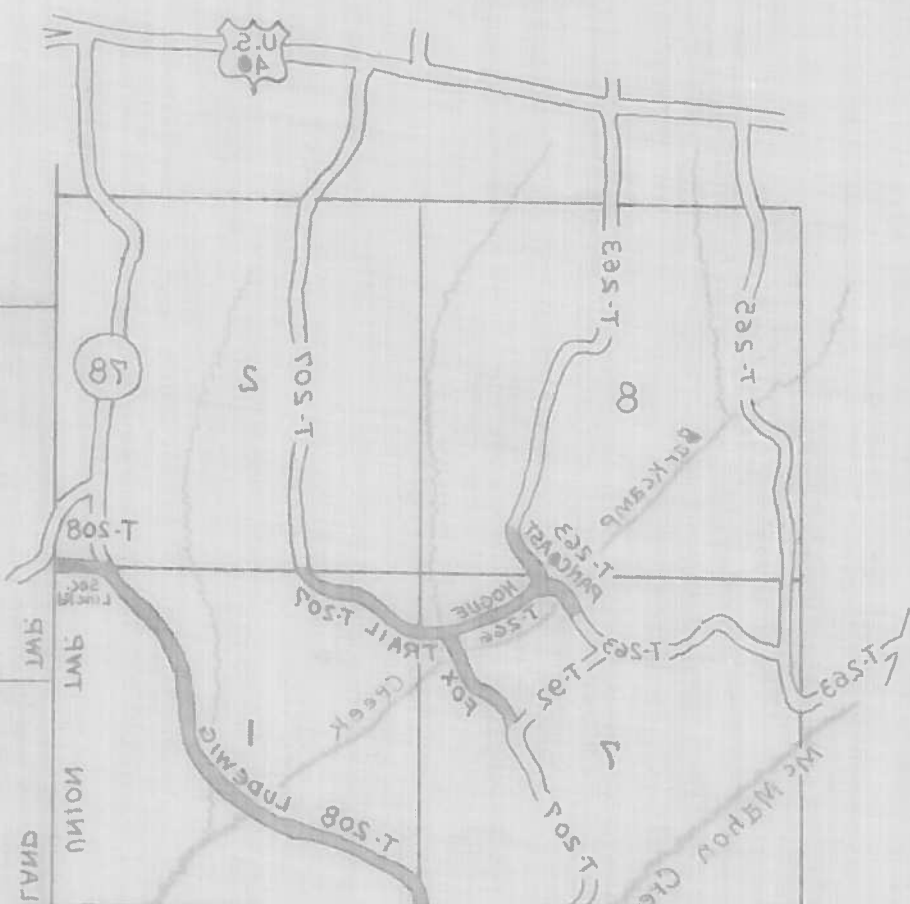
Net Length 1835' or 0.32 mi.  
PANCOAST ROAD T-563

15-13	2.89°-42.11'	0.00
11-15	2.87°-30.15'	0.00
10-11	2.35°-00.11'	0.00
9-10	2.59°-20.11'	0.00
8-9	2.54°-00.11'	0.00
7-8	2.54°-00.11'	0.00
6-7	2.31°-00.11'	0.00
5-6	2.52°-30.11'	0.00
4-5	2.12°-00.11'	0.00
3-4	2.00°-32.11'	0.00
2-3	2.44°-00.11'	0.00
1-2	2.89°-22.11'	0.00

32	W. 70°-50' N.	5-3
60	W. 78°-00' N.	5-3
82	2. 82°-10' N.	3-4
82	2. 78°-00' N.	4-2
102	2. 81°-00' N.	2-2
60	2. 86°-25' N.	2-7
20	W. 87°-02' N.	7-8
130	W. 70°-02' N.	8-2
130	W. 73°-22' N.	2-10
132	W. 85°-32' N.	10-11
112	W. 82°-36' N.	11-15
110	W. 80°-00' N.	15-13
150	W. 61°-40' N.	13-14
162	W. 42°-12' N.	14-12
168	W. 46°-10' N.	12-16
22	W. 45°-00' N.	16-17
72	W. 36°-25' N.	17-18
82	W. 51°-30' N.	18-19
82	W. 15°-42' N.	19-50
82	W. 12°-40' E.	50-51
82	W. 53°-37' E.	51-55
122	W. 31°-55' E.	55-53
112	W. 52°-42' E.	53-54
60	W. 43°-52' E.	54-55
142	W. 22°-00' E.	55-57
72	W. 26°-00' E.	57-58
40	W. 56°-00' E.	58-59
42	W. 3°-00' N.	59-30
522	W. 19°-00' N.	30-31
480	W. 17°-30' N.	31-35

31-35	22	60
30-31	22	60
29-30	20	60
28-29	20	60
27-28	18	60
26-27	30	60
25-26	30	60
24-25	52	60
23-24	60	60
22-23	60	60
21-22	60	60
20-21	60	60
19-20	60	60
18-19	60	60
17-18	60	60
16-17	60	60
15-16	60	60
14-15	60	60
13-14	60	60
12-13	60	60
11-12	60	60
10-11	60	60
9-10	60	60
8-9	60	60
7-8	60	60
6-7	60	60
5-6	60	60
4-5	60	60
3-4	60	60
2-3	60	60
1-2	60	60
0-1	60	60

3.03°-13.N	0-1
3.00°-00.N	1-0
3.04°-05.N	2-1
3.30°-23.E	2-5
3.31°-21.E	3-4
3.00°-00.N	2-4 +
3.35°-12.E	2-2
3.32°-23.E	2-2
3.01°-15.E	2-7
3.11°-04.E	2-8
3.22°-22.E	2-10
3.00°-08.N	11-11
3.22°-40.E	11-15
3.08°-07.E	15-13
3.52°-25.E	13-14
3.34°-48.E	21-14
3.30°-48.E	12-12
3.56°-38.E	12-12
3.22°-23.E	12-17
3.10°-20.E	17-18
3.18°-18.E	18-13
3.31°-00.E	19-20
3.13°-45.E	20-21
3.28°-32.E	21-25
3.01°-10.E	25-23
3.50°-05.E	23-24
3.28°-37.E	24-22
3.00°-20.E	25-22
3.04°-00.E	25-27
3.27°-00.E	27-28
3.05°-30.E	28-28
3.28°-37.E	29-30
3.03°-03.N	30-31
3.25°-33.E	31-32
3.08°-08.N	32-33
3.00°-00.E	33-34
3.08°-30.E	34-32
3.31°-14.E	32-32
3.40°-42.E	32-32
3.54°-25.E	37-38
3.08°-30.E	38-38
3.00°-00.E	39-40
3.38°-42.E	40-41
3.35°-00.E	41-42
3.28°-03.E	42-43
3.03°-00.E	43-44
3.04°-30.E	44-42
3.03°-30.E	42-42
3.16°-18.E	42-42
3.52°-00.E	47-48
3.31°-30.E	48-43
3.11°-12.E	49-20
3.10°-12.E	20-21





Commissioners Journal Vol. 38 Pg. 510

Plat of the Vacation of a public road in Union & Goshen Township.  
Range 5 Township 8 Section 1-2-7 & 8

St. Clairsville, Ohio, May 11 1960

The Board of Commissioners of Belmont County, Ohio, met this day in Regular session,  
present Furbee, Salvador, and Dorsey Commissioners  
and Geneva Beck, ~~Secretary~~ and Secretary of the Board, and it appearing that  
in the matter of the Vacation of ~~a~~ public road petitioned for by The Ohio Dept.  
of Natural Resources and others, the same came on to be heard for final hearing in the matter of granting  
said improvement, on this 11 day of June May 1960, and that notice thereof has been given  
as provided by law, and the former orders made herein, and after having made a view of said proposed road improve-  
ment, and having had the report of the Surveyor read, and heard the protests for and against the same, find that  
said improvement will.....serve the public convenience and welfare and improvement is.....granted,  
and the same is hereby ordered.....

and the 13 day of June 1960, at 11:00 o'clock A M., is fixed as the date for  
hearing claims for compensation and damages.

And it is further ordered that the Auditor cause notice in writing to be given to the owners through or upon whose  
lands said improvement is established, and this matter is adjourned to said date.

Attest:

Geneva Beck  
County Belmont

Furbee  
Salvador  
Dorsey  
Commissioners.

Commissioners Journal Vol. 38 Pg. 536

Resolution Made June 1, 1960  
salvador  
Furbee  
Dorsey

St. Clairsville, Ohio,.....19.....

The Board of Commissioners of Belmont County, Ohio, met this day in.....session,  
present....., and ..... Commissioners  
and ....., Auditor and Secretary of the Board, and it appearing that  
in the matter of the.....of the public road petitioned for by.....  
..... and others .....  
having given notice in writing of.....intention to appeal from .....

it is ordered that the amount of.....appeal bond, the said .....  
being....., be fixed at \$.....(no bond is required of) and upon the filing of such bond  
the Auditor is to make a transcript of the procedure herein, and file the same in the Probate Court of this County.

Attest:

.....  
County Auditor.

.....  
Commissioners.

In the Matter of the.....of a  
Public Road, Improvement No.....  
Petitioned for by .....  
..... and others.

**AS TO FILING APPEAL BOND**

.....appeals from an order of the County Commissioners of  
Belmont County, made at the.....session, 19.....,  
of said public road, and has this day filed.....appeal bond approved by County Auditor.

.....  
County Auditor.



St. Clairsville, Ohio, June 13 1960

The Board of Commissioners of Belmont County, Ohio, met this day in Regular session, present Salvador, Furbee, and Dorsey Commissioners and Geneva Beck, ~~and~~ and Secretary of the Board, and it appearing that in the matter of the Vacation of public road Improvement No. 622 petitioned for by The Ohio Dept. of Natural Resources and others, this day this cause came on for hearing in the matter of award of compensation and damages to adjoining landowners and the Commissioners find that notice of the time and place of this hearing has been given to all the owners of land taken for such improvement or abutting thereon, as provided by law, and the former orders herein. That after hearing all applications for compensation and damages filed herein, and considering all claims of minors and those under disabilities, in the judgment of the Commissioners there is awarded and due to the following persons the sums respectively opposite their names.

.....	Compensation	\$.....	Damages	\$.....
.....	Compensation	\$.....	Damages	\$.....
NONE	Compensation	\$.....	Damages	\$.....
.....	Compensation	\$.....	Damages	NONE
.....	Compensation	\$.....	Damages	\$.....
.....	Compensation	\$.....	Damages	\$.....

The Commissioners further find and are of the opinion that said improvement is.....of sufficient importance to the public for all of the Compensation and Damages to be paid from the County Treasury.

.....  
.....  
.....  
.....  
.....  
.....  
.....

It is further ordered that a record of the proceedings and the plat and survey be entered upon the road records of this County.

It is futher ordered that upon the compensation and award being paid to the owners as above herein ordered, that the public road described as follows:

Order to Record & Close  
10 days Elapsed

Commissioners Journal Vol. 38 Pg. 573

be .....

Attest:

Geneva Beck

Salvador  
Furbee

THE FIRST PART OF THE BOOK IS A HISTORY OF THE  
LIFE OF THE AUTHOR, AND THE SECOND PART  
IS A HISTORY OF THE LIFE OF THE AUTHOR.  
THE FIRST PART OF THE BOOK IS A HISTORY OF THE  
LIFE OF THE AUTHOR, AND THE SECOND PART  
IS A HISTORY OF THE LIFE OF THE AUTHOR.