

St. Clairsville, Ohio, 19

The Board of Commissioners of Belmont County, Ohio, met this day in session, present, and Commissioners, and Auditor and Secretary of the Board, and it appearing that in the matter of the of the public road, Improvement No. petitioned for by and others, this day this cause came on for hearing in the matter of award of compensation and damages to adjoining landowners and the Commissioners find that notice of the time and place of this hearing has been given to all the owners of land taken for such improvement or abutting thereon as provided by law, and the former orders herein. That after hearing all applications for compensation and damages filed herein, and considering all claims of minors and those under disabilities, in the judgment of the Commissioners there is awarded and due to the following persons the sums respectively opposite their names.

.....	Compensation	\$.....	Damages	\$.....
.....	Compensation	\$.....	Damages	\$.....
.....	Compensation	\$.....	Damages	\$.....
.....	Compensation	\$.....	Damages	\$.....
.....	Compensation	\$.....	Damages	\$.....
.....	Compensation	\$.....	Damages	\$.....

The Commissioners further find and are of the opinion that said improvement is of sufficient importance to the public for all of the Compensation and Damages to be paid from the County Treasury.

It is further ordered that a record of the proceedings and the plat and survey be entered upon the road records of this County.

It is further ordered that upon the compensation and award being paid to the owners as above herein ordered, that the public road described as follows:

be

Attest: County Auditor.

Commissioners.

### ROAD PETITION

For the Vacation of a Road in Wayne Township,  
Improvement No. 146 Petitioned for by H. E. Davis and Others.

TO THE BOARD OF COMMISSIONERS OF BELMONT COUNTY, OHIO:

The undersigned petitioners resident freeholders of said County, residing in the vicinity of the proposed improvement hereinafter described, respectfully represent that the public convenience requires the Vacation of a Public Road on the line hereinafter described; and pray that you will institute and order the proper proceedings for said improvement, to-wit: Beginning at the Monroe County Line, running in a Northeasterly direction through the lands of A. J. Phillips, Melvill McFredick, H. E. Davis, Hamilton Phillips, Forest Berry, John Seals, Rebecca Hendershot, and Robert VanHorne

Dated this \_\_\_\_\_ day of \_\_\_\_\_ A. D. 19\_\_\_\_\_

PETITIONERS' NAMES	PETITIONERS' NAMES	PETITIONERS' NAMES
H. E. Davis	W. J. Phillips	
M. Stonebraker	Forest Berry	
A. Kinney	John Seals	
Robert Kinney	O. A. Milhoan	
Alfred King	R. R. VanHorn	
Odate Wheeler	Hamilton Phillips	
S. L. Pittman	C. E. Griffith	
M. McFredrick	Andrew J. Phillips	

Filed April 20th A. D. 19 23

KNOW ALL MEN BY THESE PRESENTS:

That we, Robert VanHorne and A. J. Phillips are held and firmly bound unto the State of Ohio, for the use of Belmont County, in the penal sum of One Hundred Dollars, to the payment of which well and truly to be made, we do hereby jointly and severally bind ourselves, our heirs, executors and administrators.

Signed by us and dated at Ohio, this day of A. D. 19

The conditions of the above obligation are such, that WHEREAS, application has been made by H. E. Davis and others to the Board of Commissioners of the said Belmont County, for the Vacation of a public road, on briefly the following line, to-wit:

See Petition.

THEREFORE if first, The petition be not granted; or if, second, the Commissioners shall order a portion of the compensation and damages to be paid by the petitioners, and the petitioners fail to pay same by the time fixed by the Commissioners: then in either such case the said applicants will pay into the treasury of said County the COSTS AND EXPENSES incurred in the proceedings of said improvement.

ATTEST:

\_\_\_\_\_

Robert R. VanHorn  
Andrew J. Phillips

Filed A. D. 19

St. Clairsville, Ohio, April 30, 1923

The Board of Commissioners of Belmont County, Ohio, met this day in Special session, present F. A. Hagedorn, A. R. Kelsey, and John F. Shry Commissioners, and John W. Irwin, Clerk and Secretary of the Board, and it appearing that H. E. Davis and others, have filed a petition in the office of the Commissioners of the County, on the 30th day of April 1923, for the Vacation of a public road, along the following route, to-wit: Beginning

See Petition

the same was this day considered by the Commissioners, and it appearing that said petition is regular and in conformity to law, and that the said H. E. Davis and Others has filed herein a bond as required by law. It is ordered that the 29th day of May 1923, at 11.30 o'clock A. M., be fixed as a date to view the same, at which date they will meet at Commencing point and go over the route of said proposed road.

They also fixed the 18th day of June 19 23, at 1 o'clock P. M., as the date for final hearing at the office of the County Commissioners at which time it will be considered whether said improvement will be granted, and if granted, a time fixed for hearing claims for compensation and damages.

It is further ordered, that notice of the time and place of both such view and hearing be given by publication once a week for three consecutive weeks in the Belmont Chronicle a newspaper published and having a general circulation in the County of Belmont.

Attest:

John W. Irwin

County Auditor.  
Clerk

F. A. Hagedorn

A. R. Kelsey

J. F. Shry

Commissioners of Belmont County.

St. Clairsville, Ohio,.....19.....

The Board of Commissioners of Belmont County, Ohio, met this day in.....session,  
present....., and.....Commissioners,  
and....., Auditor and Secretary of the Board and it appearing



St. Clairsville, Ohio, May 29, 1923 19.....

The Board of Commissioners of Belmont County, Ohio, met this day in..... **Special**..... session, present ..... **A. R. Kelsey** ....., and ..... **J. F. Shry** ..... Commissioners and ..... **John W. Irwin** ....., ~~Recorder~~ **Clerk** and Secretary of the Board, and it appearing that in the matter of the..... **vacation**..... of the public road, petitioned for by..... **H. E. Davis**..... and others, due and proper notice, proof of which is on file in this office, having been given of the time and place of meeting, to view road petitioned for by..... **H. E. Davis**..... and others, in the..... **Belmont Chronicle**....., a newspaper of general circulation in said county required by law, and the former orders of this Board, the Commissioners on this ..... **29th**..... day of ..... **May**..... 19. **23** met at the time and place in said notice designated and did view the route of said proposed road improvement, and considering such improvement to be of sufficient public importance, it is ordered that the County Surveyor make a plat and survey of the same and report to the Board in writing on or before the ..... **18th**..... day of..... **June**..... 19. **23**., the time set for the hearing, and shall set forth in said report his opinion either for or against the granting of such proposed improvement, accompanied with a statement of the estimated compensation and damages due each person, firm or corporation whose land is to be taken if the proposed improvement is established. Such report shall also state the width of said improvement, which shall not be less than thirty feet nor more than sixty feet, and also recommend any changes in the improvement, which in his judgment, should be made.

Attest:

..... **John W. Irwin, Clerk**.....  
~~County Auditor~~

..... **A. R. Kelsey**.....  
..... **J. F. Shry**.....  
.....  
Commissioners.

**SURVEYOR'S REPORT ON ROAD**

**Surveyor's Office, Belmont County,**

**To the Board of Commissioners of Belmont County, Ohio:**

St. Clairsville, Ohio,..... 19.....

Pursuant to your order dated ..... 19....., I make my report to you as follows, in the matter of the ..... of the public road petitioned for by..... and others.


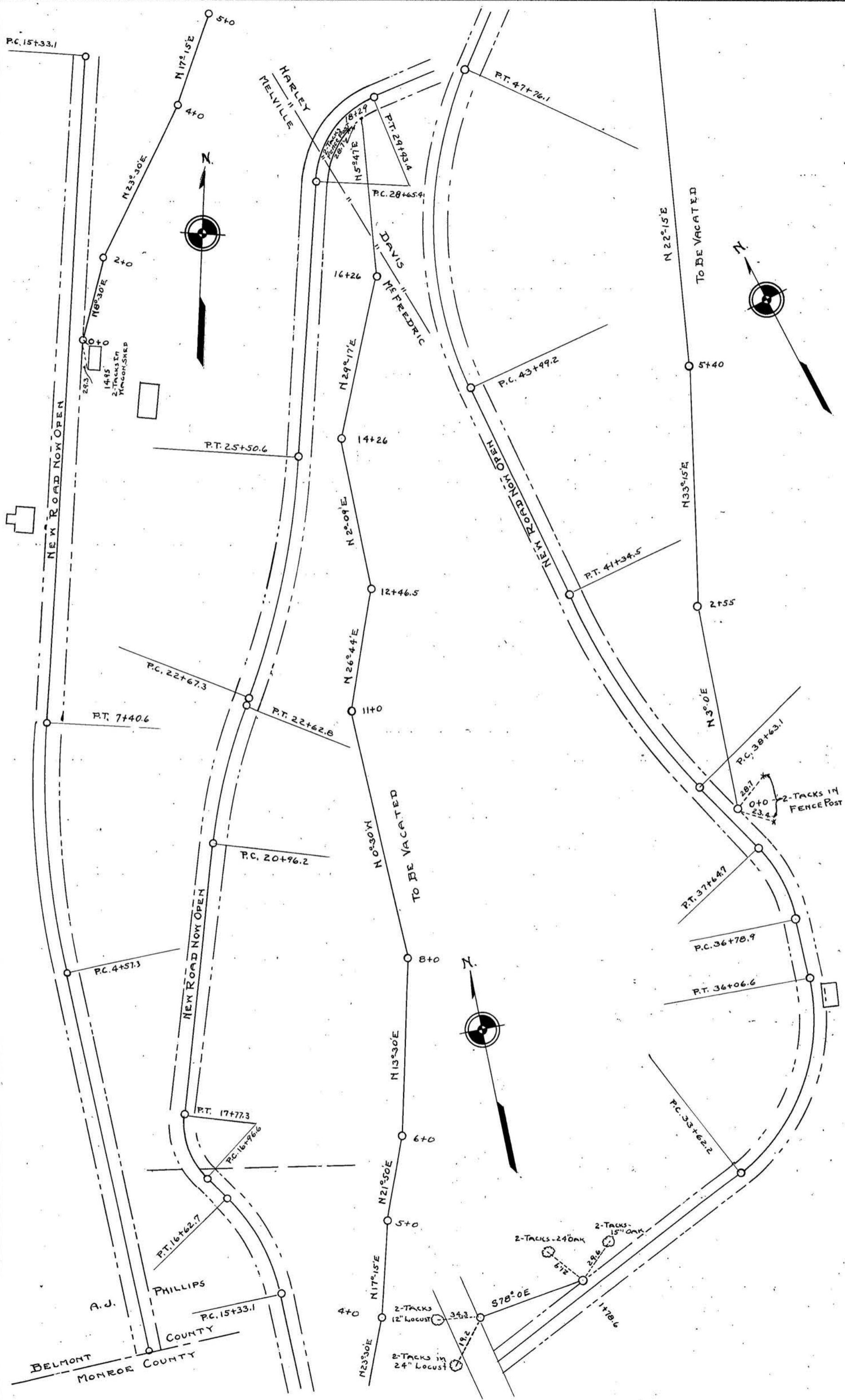
1. My opinion is.....the granting of the improvement but with the following changes, which in my judgment should be made, to-wit:
2. The width should be.....feet.....
3. Estimated compensation and damages, due each person, firm or corporation (with a \* before the name of each minor or other person under disability), to-wit:

NAME	AMOUNT (Written Out)	AMOUNT (In Figures)
------	-------------------------	------------------------

My plat and survey is also attached hereto.

Respectfully submitted,

.....  
County Surveyor.



BELMONT  
MONROE COUNTY

A.J. PHILLIPS

HARLEY  
MELVILLE

DAVIS  
McFREDRIC

TO BE VACATED

TO BE VACATED

NEW ROAD NOW OPEN

NEW ROAD NOW OPEN

NEW ROAD NOW OPEN

P.T. 7+40.6

P.C. 4+57.3

P.T. 17+77.3

P.T. 16+62.7

P.C. 15+33.1

P.C. 20+96.2

P.T. 22+62.8

P.C. 22+67.3

P.T. 25+50.6

N 2°04'E

N 26°44'E

N 11°00'E

N 10°50'W

N 13°30'E

N 21°50'E

N 17°15'E

N 23°30'E

N 29°17'E

N 2°04'E

N 26°44'E

N 11°00'E

N 10°50'W

N 13°30'E

N 21°50'E

N 17°15'E

N 23°30'E

N 29°17'E

N 2°04'E

N 26°44'E

N 11°00'E

N 10°50'W

N 13°30'E

N 21°50'E

N 17°15'E

N 23°30'E

N 29°17'E

N 2°04'E

N 26°44'E

N 11°00'E

N 10°50'W

N 13°30'E

N 21°50'E

N 17°15'E

N 23°30'E

N 29°17'E

N 2°04'E

N 26°44'E

N 11°00'E

N 10°50'W

N 13°30'E

N 21°50'E

N 17°15'E

N 23°30'E

N 29°17'E

N 2°04'E

N 26°44'E

N 11°00'E

N 10°50'W

N 13°30'E

N 21°50'E

N 17°15'E

N 23°30'E

N 29°17'E

N 2°04'E

N 26°44'E

N 11°00'E

N 10°50'W

N 13°30'E

N 21°50'E

N 17°15'E

N 23°30'E

N 29°17'E

N 2°04'E

N 26°44'E

N 11°00'E

N 10°50'W

N 13°30'E

N 21°50'E

N 17°15'E

N 23°30'E

N 29°17'E

N 2°04'E

N 26°44'E

N 11°00'E

N 10°50'W

N 13°30'E

N 21°50'E

N 17°15'E

N 23°30'E

N 29°17'E

N 2°04'E

N 26°44'E

N 11°00'E

N 10°50'W

N 13°30'E

N 21°50'E

N 17°15'E

N 23°30'E

N 29°17'E

N 2°04'E

N 26°44'E

N 11°00'E

N 10°50'W

N 13°30'E

N 21°50'E

N 17°15'E

N 23°30'E

N 29°17'E

N 2°04'E

N 26°44'E

N 11°00'E

N 10°50'W

N 13°30'E

N 21°50'E

N 17°15'E

N 23°30'E

N 29°17'E

N 2°04'E

N 26°44'E

N 11°00'E

N 10°50'W

N 13°30'E

N 21°50'E

N 17°15'E

N 23°30'E

N 29°17'E

N 2°04'E

N 26°44'E

N 11°00'E

N 10°50'W

N 13°30'E

N 21°50'E

N 17°15'E

N 23°30'E

N 29°17'E

N 2°04'E

N 26°44'E

N 11°00'E

N 10°50'W

N 13°30'E

N 21°50'E

N 17°15'E

N 23°30'E

N 29°17'E

N 2°04'E

N 26°44'E

N 11°00'E

N 10°50'W

N 13°30'E

N 21°50'E

N 17°15'E

N 23°30'E

N 29°17'E

N 2°04'E

N 26°44'E

N 11°00'E

N 10°50'W

N 13°30'E

N 21°50'E

N 17°15'E

N 23°30'E

N 29°17'E

N 2°04'E

N 26°44'E

N 11°00'E

N 10°50'W

N 13°30'E

N 21°50'E

N 17°15'E

N 23°30'E

N 29°17'E

N 2°04'E

N 26°44'E

N 11°00'E

N 10°50'W

N 13°30'E

N 21°50'E

N 17°15'E

N 23°30'E

N 29°17'E

N 2°04'E

N 26°44'E

N 11°00'E

N 10°50'W

N 13°30'E

N 21°50'E

N 17°15'E

N 23°30'E

N 29°17'E

N 2°04'E

N 26°44'E

N 11°00'E

N 10°50'W

N 13°30'E

N 21°50'E

N 17°15'E

N 23°30'E

N 29°17'E

N 2°04'E

N 26°44'E

N 11°00'E

N 10°50'W

N 13°30'E

N 21°50'E

N 17°15'E

N 23°30'E

N 29°17'E

N 2°04'E

N 26°44'E

N 11°00'E

N 10°50'W

N 13°30'E

N 21°50'E

N 17°15'E

N 23°30'E

N 29°17'E

N 2°04'E

N 26°44'E

N 11°00'E

N 10°50'W

N 13°30'E

N 21°50'E

N 17°15'E

N 23°30'E

N 29°17'E

N 2°04'E

N 26°44'E

N 11°00'E

N 10°50'W

N 13°30'E

N 21°50'E

N 17°15'E

N 23°30'E

N 29°17'E

N 2°04'E

N 26°44'E

N 11°00'E

N 10°50'W

N 13°30'E

N 21°50'E

N 17°15'E

N 23°30'E

N 29°17'E

N 2°04'E

N 26°44'E

N 11°00'E

N 10°50'W

N 13°30'E

N 21°50'E

N 17°15'E

N 23°30'E

N 29°17'E

N 2°04'E

N 26°44'E

N 11°00'E

N 10°50'W

N 13°30'E

N 21°50'E

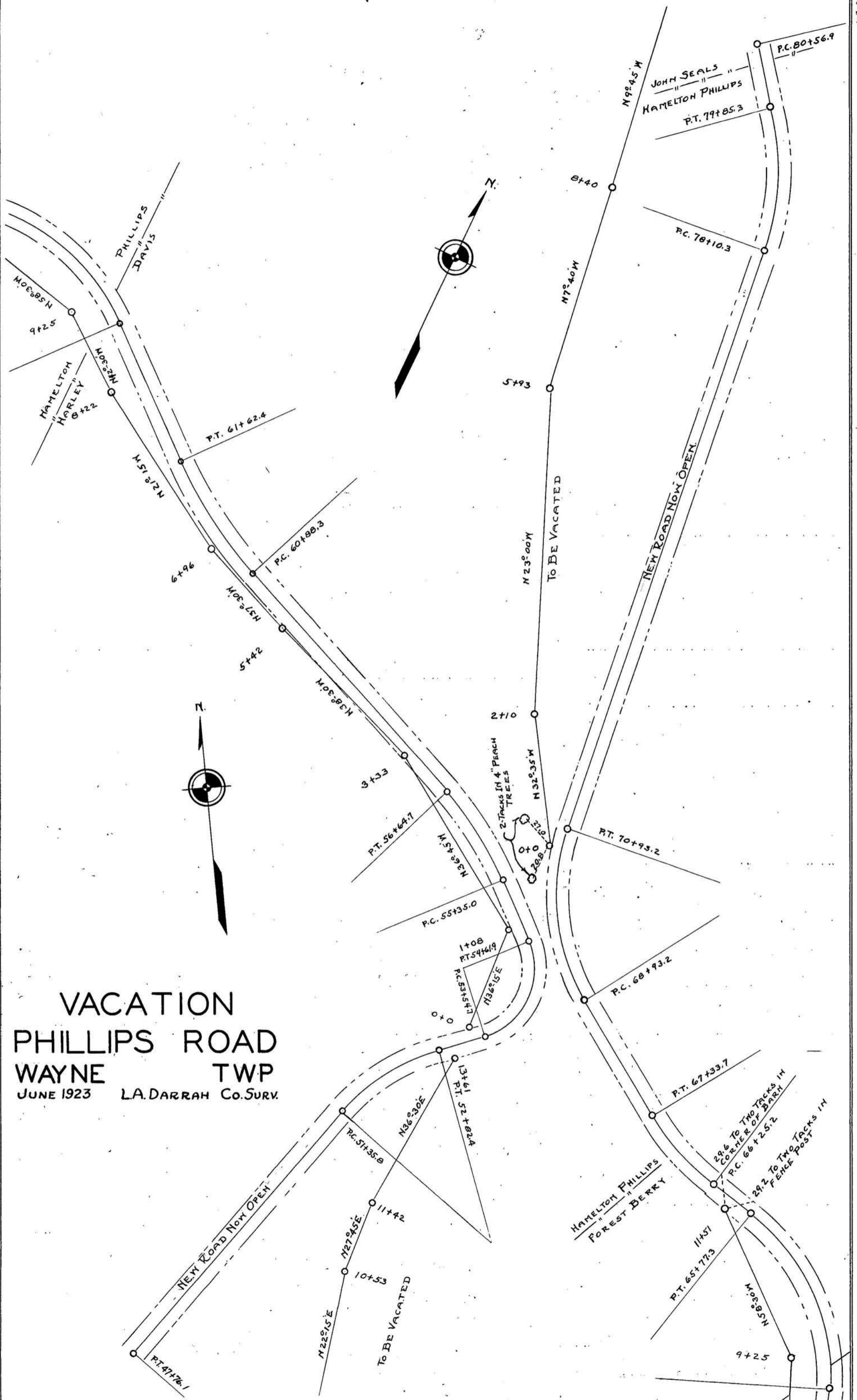
N 17°15'E

N 23°30'E

N 29°17'E

N 2°04'E

N 26°44'E



VACATION  
 PHILLIPS ROAD  
 WAYNE TWP  
 JUNE 1923 L.A. DARRAH Co. SURV.

JOHN SEALS  
 HAMILTON PHILLIPS  
 P.T. 79+85.3

HAMILTON PHILLIPS  
 FOREST BERRY

9+25



N22°15'E  
 10+53  
 11+42  
 N27°45'E  
 11+451  
 11+457  
 N36°30'E  
 P.T. 52+82.4  
 P.C. 51+35.8  
 TO BE VACATED

N36°45'W  
 P.T. 56+64.7  
 P.C. 55+35.0

TO BE VACATED

NEW ROAD NOW OPEN

P.T. 70+93.2

P.C. 68+93.2

P.T. 67+33.7  
 29.6 TO TWO TRACKS IN  
 CORNER OF BERRY  
 P.C. 66+25.2  
 29.2 TO TWO TRACKS IN  
 FENCE POST

2+10  
 N32°35'W  
 2 TRACKS IN 4" PEACH  
 TREES

8+40

N7°40'W

5+93

N23°00'W

P.C. 78+10.3

P.C. 80+56.9

N99°45'W

N58°30'W  
 9+25

HAMILTON  
 "HORLEY"  
 8+22

PHILLIPS  
 DAVIS

N2°15'N

P.T. 61+62.4

6+96

N37°30'W

5+42

N39°30'W

3+33

N36°45'W

P.T. 54+61.9  
 P.C. 53+54.7  
 N36°15'E

0+0

P.T. 52+82.4

9+25



St. Clairsville, Ohio, 19.....

The Board of Commissioners of Belmont County, Ohio, met this day in..... session,

present ..... and ..... and ..... Commissioners

and ..... Auditor and Secretary of the Board, and it appearing that

in the matter of the ..... of the public road, petitioned for by.....

..... and others, due and proper notice, proof of which is on file in this office,

having been given of the time and place of meeting, to view road petitioned for by.....

..... and others, in the ..... a newspaper of

general circulation in said county required by law, and the former orders of this Board, the Commissioners on this

day of ..... 19....., met at the time and place in said notice designated and did view

the route of said proposed road improvement, and considering such improvement to be of sufficient public importance,

it is ordered that the County Surveyor make a plat and survey of the same and report to the Board in writing on or

before the ..... day of ..... 19....., the time set for the hearing, and shall set forth in said

report his opinion either for or against the granting of such proposed improvement, accompanied with a statement

of the estimated compensation and damages due each person, firm or corporation whose land is to be taken if the

proposed improvement is established. Such report shall also state the width of said improvement, which shall not be

less than thirty feet nor more than sixty feet, and also recommend any changes in the improvement, which in his

judgment, should be made.

Attest:

County Auditor.....

Commissioners.....

**SURVEYOR'S REPORT ON ROAD**

Surveyor's Office, Belmont County,

To the Board of Commissioners of Belmont County, Ohio: St. Clairsville, Ohio, 19.....

Pursuant to your order dated ..... 19....., I make my report to you as follows, in the

matter of the ..... of the public road petitioned for by.....

..... and others.

1. My opinion is..... the granting of the improvement but with the following changes,

which in my judgment should be made, to-wit:

2. The width should be..... feet.....

3. Estimated compensation and damages, due each person, firm or corporation (with a \* before the name of each

minor or other person under disability), to-wit:

NAME

AMOUNT  
(Written Out)

AMOUNT  
(In Figures)

My plat and survey is also attached hereto.

Respectfully submitted,

County Surveyor.....

St. Clairsville, Ohio,.....19.....

The Board of Commissioners of Belmont County, Ohio, met this day in.....session, present ....., and ..... Commissioners and ....., Auditor and Secretary of the Board, and it appearing that in the matter of the.....of the public road, petitioned for by.....and others, due and proper notice, proof of which is on file in this office, having been given of the time and place of meeting, to view road petitioned for by.....and others, in the....., a newspaper of general circulation in said county required by law, and the former orders of this Board, the Commissioners on this ..... day of .....19....., met at the time and place in said notice designated and did view the route of said proposed road improvement, and considering such improvement to be of sufficient public importance, it is ordered that the County Surveyor make a plat and survey of the same and report to the Board in writing on or before the .....day of.....19....., the time set for the hearing, and shall set forth in said report his opinion either for or against the granting of such proposed improvement, accompanied with a statement of the estimated compensation and damages due each person, firm or corporation whose land is to be taken if the proposed improvement is established. Such report shall also state the width of said improvement, which shall not be less than thirty feet nor more than sixty feet, and also recommend any changes in the improvement, which in his judgment, should be made.

Attest:

.....  
County Auditor.

.....  
Commissioners.

**SURVEYOR'S REPORT ON ROAD**

**Surveyor's Office, Belmont County,**

**To the Board of Commissioners of Belmont County, Ohio:**

St. Clairsville, Ohio,.....19.....

Pursuant to your order dated .....19....., I make my report to you as follows, in the matter of the .....of the public road petitioned for by.....and others.

1. My opinion is.....the granting of the improvement but with the following changes, which in my judgment should be made, to-wit:
2. The width should be.....feet.....
3. Estimated compensation and damages, due each person, firm or corporation (with a \* before the name of each minor or other person under disability), to-wit:

NAME

AMOUNT  
(Written Out)

AMOUNT  
(In Figures)

My plat and survey is also attached hereto.

Respectfully submitted,

.....  
County Surveyor.





THE COL. R. MFG. CO. 53886

Plat of the \_\_\_\_\_ of a public road in \_\_\_\_\_ Township.  
Range \_\_\_\_\_ Township \_\_\_\_\_ Section \_\_\_\_\_

St. Clairsville, Ohio, June 25, 1923 19 \_\_\_\_\_

The Board of Commissioners of Belmont County, Ohio, met this day in \_\_\_\_\_ Special \_\_\_\_\_ session,  
present \_\_\_\_\_ F. A. Hagedorn \_\_\_\_\_, \_\_\_\_\_ A. R. Kelsey \_\_\_\_\_, and \_\_\_\_\_ J. F. Shry \_\_\_\_\_ Commissioners,  
and \_\_\_\_\_ John W. Irwin \_\_\_\_\_, \_\_\_\_\_ Clerk \_\_\_\_\_ and Secretary of the Board, and it appearing that

in the matter of the \_\_\_\_\_ Vacation \_\_\_\_\_ of the public road petitioned for by \_\_\_\_\_ H. E. Davis \_\_\_\_\_  
\_\_\_\_\_ and others, the same came on to be heard for final hearing in the matter of granting  
said improvement, on this \_\_\_\_\_ 25th \_\_\_\_\_ day of \_\_\_\_\_ June \_\_\_\_\_ 19 \_\_\_\_\_ 23, and that notice thereof has been given  
as provided by law, and the former orders made herein, and after having made a view of said proposed road improve-  
ment, and having had the report of the Surveyor read, and heard the protests for and against the same, find that  
said improvement will \_\_\_\_\_ serve the public convenience and welfare and improvement is \_\_\_\_\_ granted,  
and the same is hereby ordered \_\_\_\_\_ Vacated \_\_\_\_\_

and the \_\_\_\_\_ 9th \_\_\_\_\_ day of \_\_\_\_\_ July \_\_\_\_\_ 19 \_\_\_\_\_ 23, at \_\_\_\_\_ 130 \_\_\_\_\_ o'clock \_\_\_\_\_ P \_\_\_\_\_ M., is fixed as the date for  
hearing claims for compensation and damages.

And it is further ordered that the Auditor cause notice in writing to be given to the owners through or upon whose  
lands said improvement is established, and this matter is adjourned to said date.

Attest:  
\_\_\_\_\_ John W. Irwin \_\_\_\_\_ County Auditor.  
Clerk  
\_\_\_\_\_ F. A. Hagedorn \_\_\_\_\_  
\_\_\_\_\_ A. R. Kelsey \_\_\_\_\_  
\_\_\_\_\_ J. F. Shry \_\_\_\_\_ Commissioners.



St. Clairsville, Ohio, ..... 19.....

The Board of Commissioners of Belmont County, Ohio, met this day in ..... session,  
present....., and..... Commissioners,  
and ....., Auditor and Secretary of the Board, and it appearing that  
in the matter of the..... of the public road petitioned for by.....  
..... and others.....  
having given notice in writing of..... intention to appeal from.....

it is ordered that the amount of..... appeal bond, the said .....  
being....., be fixed at \$..... (no bond is required of) and upon the filing of such bond  
the Auditor is to make a transcript of the procedure herein, and file the same in the Probate Court of this County.

Attest:  
.....  
County Auditor.  
.....  
Commissioners.

In the Matter of the..... of a  
Public Road, Improvement No.....  
Petitioned for by.....  
..... and others.

**AS TO FILING APPEAL BOND**

..... appeals from an order of the County Commissioners of  
Belmont County, made at the..... session, 19.....,  
of said public road, and has this day filed..... appeal bond, approved by County Auditor.

.....  
County Auditor.