

ROAD PETITION

For the Relocation, establishment etc. of a Road in Washington Township,
Improvement No. 144 Petitioned for by Osman Caldwell and Others.

TO THE BOARD OF COMMISSIONERS OF BELMONT COUNTY, OHIO:

The undersigned petitioners resident freeholders of said County, residing in the vicinity of the proposed improvement hereinafter described, respectfully represent that the public convenience requires the Relocation, establishment etc. of a Public Road on the line hereinafter described; and pray that you will institute and order the proper proceedings for said improvement, to-wit: Beginning Beginning at the intersection of the Crabapple road and the Brick Road at Alledonia, Ohio; thence through the lands of C. O. Moulder and D. H. Moulder; thence through the land of St. Clair Alexander; thence through the lands of O. D. Reed; thence through the lands of Florence Perkins and the heirs of Dink Scott, to-wit; William Scott and Oliver Scott; thence through the lands of Emma Roberts until the same intersects with the present established public road, crossing where ever convenient or necessary the line of Railroad known as the Ohio River and Western Railroad of the Pennsylvania Company or Pennsylvania Railroad Company

Dated this day of A. D. 19

PETITIONERS' NAMES	PETITIONERS' NAMES	PETITIONERS' NAMES
	See Petition.	

Filed A. D. 19

KNOW ALL MEN BY THESE PRESENTS:

That we, and
are held and firmly bound unto the State of Ohio, for the use of Belmont County, in the penal sum of Dollars, to the payment of which well and truly to be made, we do hereby jointly and severally bind ourselves, our heirs, executors and administrators.

Signed by us and dated at Ohio, this day of A. D. 19.....

The conditions of the above obligation are such, that WHEREAS, application has been made by and others to the Board of Commissioners of the said Belmont County, for the of a public road, on briefly the following line, to-wit:

THEREFORE if first, The petition be not granted; or if, second, the Commissioners shall order a portion of the compensation and damages to be paid by the petitioners, and the petitioners fail to pay same by the time fixed by the Commissioners: then in either such case the said applicants will pay into the treasury of said County the COSTS AND EXPENSES incurred in the proceedings of said improvement.

ATTEST:

.....
.....
.....

Filed A. D. 19.....

St. Clairsville, Ohio, December 11, 1923 19

The Board of Commissioners of Belmont County, Ohio, met this day in Special session, present F. A. Hagedorn, A. R. Melsey, and George Sandrock Commissioners, and Arch T. Fogle, Auditor and Secretary of the Board, and it appearing that Osman Caldwell and others, have filed a petition in the office of the Commissioners of the County, on the 11th day of December 1922, for the Relocation, establishment, change and alteration of a public road, along the following route, to-wit: Beginning

See Petition.

the same was this day considered by the Commissioners, and it appearing that said petition is regular and in conformity to law, and that the said Osman Caldwell has filed herein a bond as required by law. It is ordered that the 17th day of January 1923, at 1 o'clock P. M., be fixed as a date to view the same, at which date they will meet at Commencing point and go over the route of said proposed road.

They also fixed the 6th day of February 1923, at 1 o'clock P. M., as the date for final hearing at the office of the County Commissioners at which time it will be considered whether said improvement will be granted, and if granted, a time fixed for hearing claims for compensation and damages.

It is further ordered, that notice of the time and place of both such view and hearing be given by publication once a week for three consecutive weeks in the Bellair Daily Leader a newspaper published and having a general circulation in the County of Belmont.

Attest:

Arch T. Fogle,
County Auditor.

F. A. Hagedorn

A. R. Melsey

George Sandrock

Commissioners of Belmont County.

St. Clairsville, Ohio, 19.....

The Board of Commissioners of Belmont County, Ohio, met this day in session,
present....., and..... Commissioners,
and, Auditor and Secretary of the Board and it appearing

St. Clairsville, Ohio, January 17, 1923. 19

The Board of Commissioners of Belmont County, Ohio, met this day in Special session, present F. A. Hagedorn, A. R. Kelsey, and John F. Shry Commissioners, and Arch T. Fogle, Auditor and Secretary of the Board, and it appearing that in the matter of the Relocation etc of the public road, petitioned for by Osman Caldwell and others, due and proper notice, proof of which is on file in this office, having been given of the time and place of meeting, to view road petitioned for by Osman Caldwell and others, in the Ballwin Daily Leader, a newspaper of general circulation in said county required by law, and the former orders of this Board, the Commissioners on this 17th day of January 19 23, met at the time and place in said notice designated and did view the route of said proposed road improvement, and considering such improvement to be of sufficient public importance, it is ordered that the County Surveyor make a plat and survey of the same and report to the Board in writing on or before the 6th day of February 19 23, the time set for the hearing, and shall set forth in said report his opinion either for or against the granting of such proposed improvement, accompanied with a statement of the estimated compensation and damages due each person, firm or corporation whose land is to be taken if the proposed improvement is established. Such report shall also state the width of said improvement, which shall not be less than thirty feet nor more than sixty feet, and also recommend any changes in the improvement, which in his judgment, should be made.

Attest:

Arch T. Fogle, County Auditor.

F. A. Hagedorn, J. F. Shry Commissioners.

SURVEYOR'S REPORT ON ROAD

Surveyor's Office, Belmont County,

To the Board of Commissioners of Belmont County, Ohio:

St. Clairsville, Ohio, 19

Pursuant to your order dated 19, I make my report to you as follows, in the matter of the of the public road petitioned for by and others.

1. My opinion is the granting of the improvement; but with the following changes, which in my judgment should be made, to-wit:
2. The width should be feet
3. Estimated compensation and damages, due each person, firm or corporation (with a * before the name of each minor or other person under disability), to-wit:

NAME	AMOUNT (Written Out)	AMOUNT (In Figures)
------	-------------------------	------------------------

My plat and survey is also attached hereto.

Respectfully submitted,

County Surveyor.

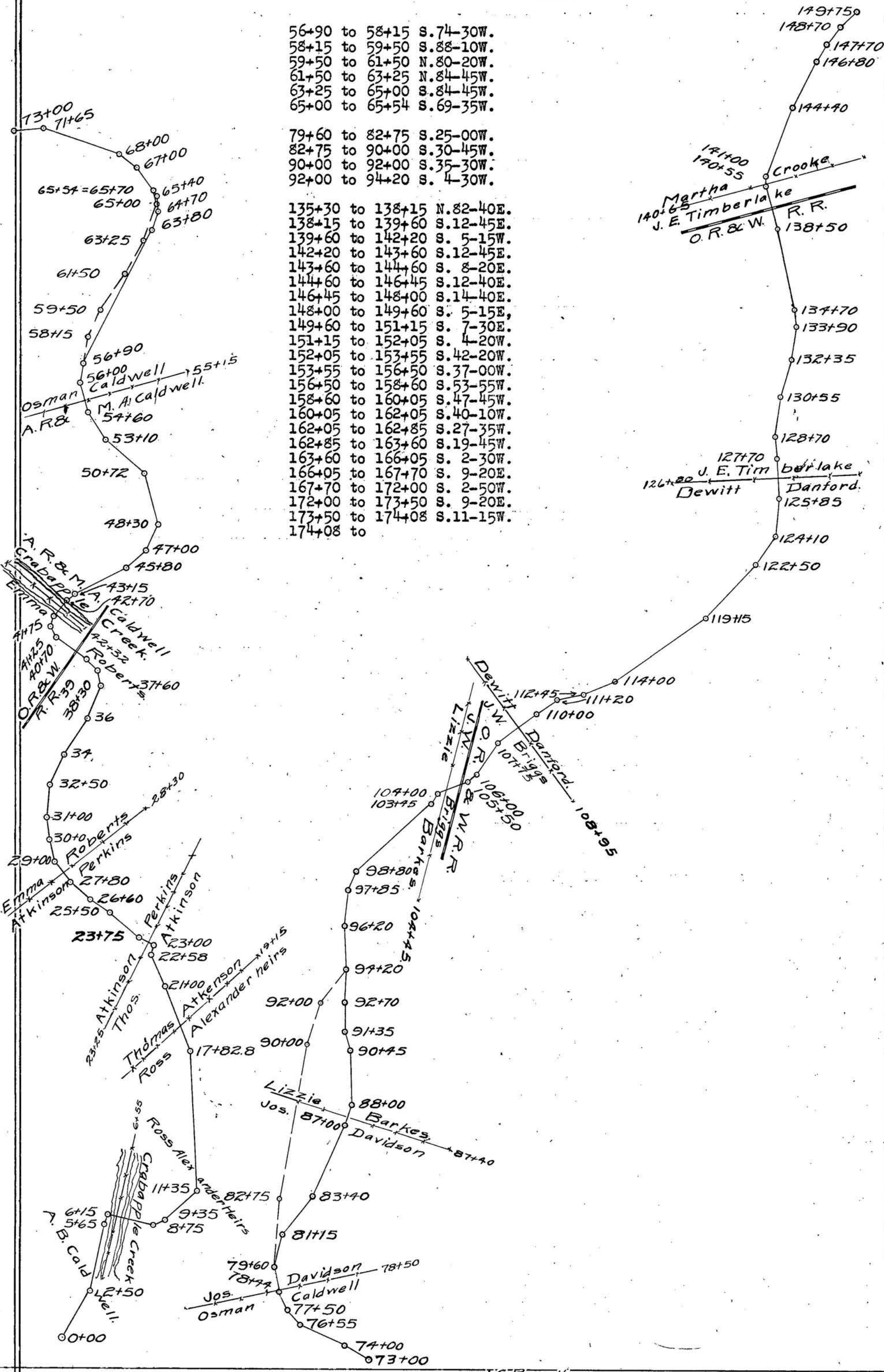
OSMAN CALDWELL ROAD
IMPROVEMENT NO. 144

SCALE 1" = 400 FEET.

56+90 to 58+15 S. 74-30W.
58+15 to 59+50 S. 88-10W.
59+50 to 61+50 N. 80-20W.
61+50 to 63+25 N. 84-45W.
63+25 to 65+00 S. 84-45W.
65+00 to 65+54 S. 69-35W.

79+60 to 82+75 S. 25-00W.
82+75 to 90+00 S. 30-45W.
90+00 to 92+00 S. 35-30W.
92+00 to 94+20 S. 4-30W.

135+30 to 138+15 N. 82-40E.
138+15 to 139+60 S. 12-45E.
139+60 to 142+20 S. 5-15W.
142+20 to 143+60 S. 12-45E.
143+60 to 144+60 S. 8-20E.
144+60 to 146+45 S. 12-40E.
146+45 to 148+00 S. 14-40E.
148+00 to 149+60 S. 5-15E.
149+60 to 151+15 S. 7-30E.
151+15 to 152+05 S. 4-20W.
152+05 to 153+55 S. 42-20W.
153+55 to 156+50 S. 37-00W.
156+50 to 158+60 S. 53-55W.
158+60 to 160+05 S. 47-45W.
160+05 to 162+05 S. 40-10W.
162+05 to 162+85 S. 27-35W.
162+85 to 163+60 S. 19-45W.
163+60 to 166+05 S. 2-30W.
166+05 to 167+70 S. 9-20E.
167+70 to 172+00 S. 2-50W.
172+00 to 173+50 S. 9-20E.
173+50 to 174+08 S. 11-15W.
174+08 to



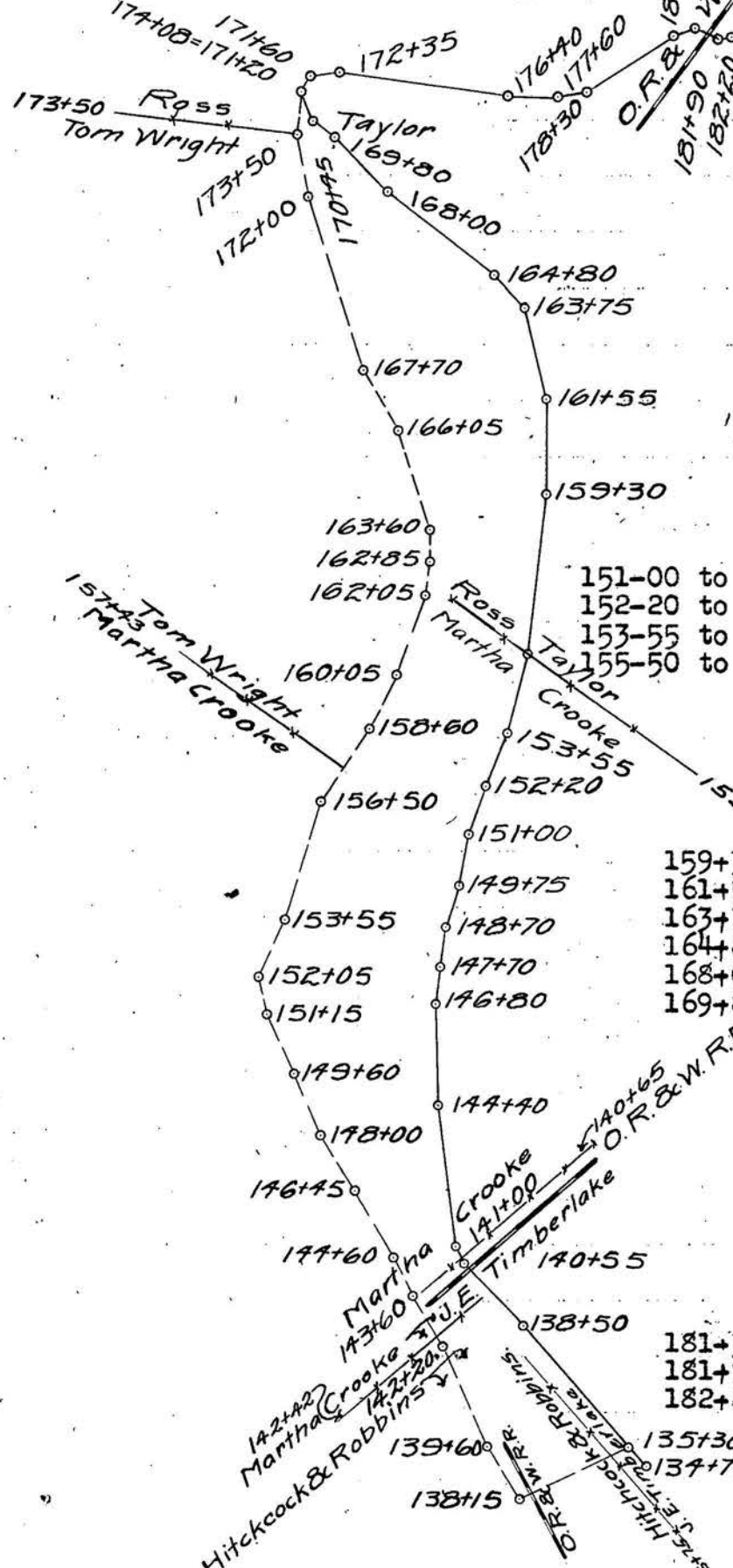
OSMAN CALDWELL ROAD
IMPROVEMENT NO. 144

SCALE

1" = 400 FEET

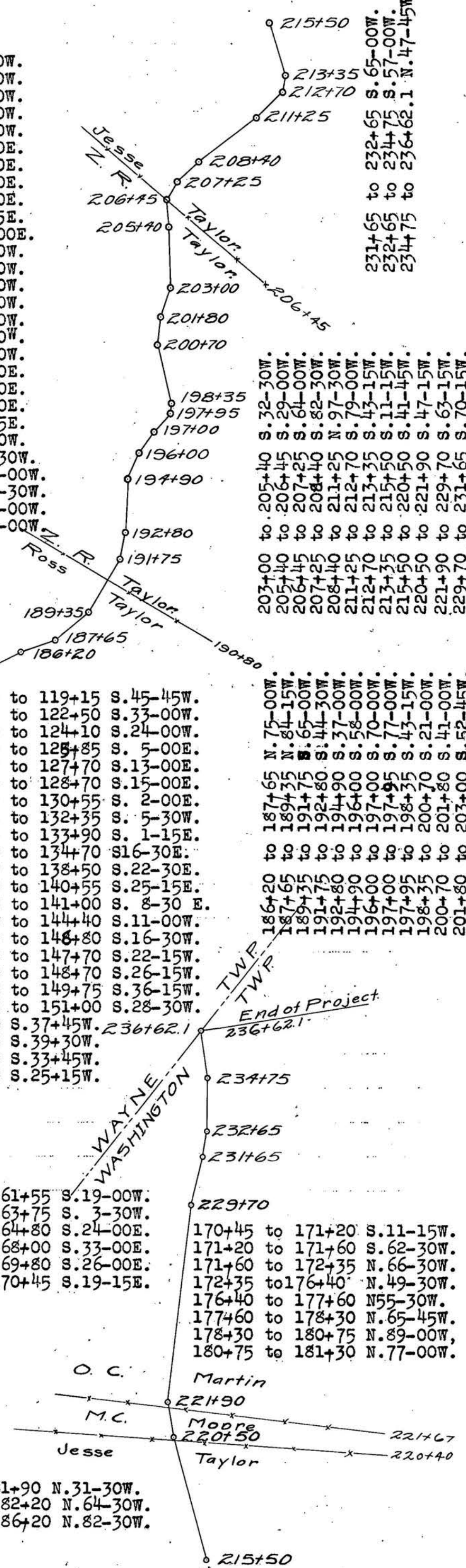
0+00 to 2+50 N. 84°W.
 2+50 to 5+65 S. 77°-00W.
 5+65 to 6+15 S. 84°-30W.
 6+15 to 8+75 N. 12°-00W.
 8+75 to 9+35 N. 51°-00W.
 9+35 to 11+35 N. 67°-00W.
 11+35 to 17+82.8 S. 62°-30W.
 17+82.8 to 21+00 S. 43°-30W.
 21+00 to 22+58 S. 41°-00W.
 22+58 to 23+00 S. 81°-30W.
 23+00 to 23+75 S. 2°-30W.
 23+75 to 25+50 S. 15°-00W.
 25+50 to 26+60 S. 10°-15W.
 26+60 to 27+80 S. 15°-30W.
 27+80 to 29+00 S. 27°-00W.
 29+00 to 30+00 S. 53°-00W.
 30+00 to 31+00 S. 57°-00W.
 31+00 to 32+50 S. 69°-15W.
 32+50 to 34+00 West.
 34+00 to 36+00 N. 82°-00W.
 36+00 to 37+60 S. 87°-00W.
 37+60 to 38+30 S. 53°-00W.
 38+30 to 39+00 S. 19°-00W.
 39+00 to 40+70 S. 10°-45W.
 40+70 to 41+25 S. 37°-00W;
 41+25 to 41+75 S. 81°-00W.
 41+75 to 42+70 S. 76°-15W.
 42+70 to 43+15 N. 63°-30W.
 43+15 to 45+80 N. 52°-30W.
 45+80 to 47+00 N. 66°-30W.
 47+00 to 48+30 S. 89°-30W.
 48+30 to 50+72 S. 50°-00W.
 50+72 to 53+10 S. 16°-00W.
 53+10 to 54+60 S. 32°-00W.
 54+60 to 56+00 S. 48°-45W.
 56+00 to 56+90 S. 74°-30W.

56+90 to 63+80 N. 88°-00W.
 63+80 to 64+70 N. 83°-00W.
 64+70 to 65+40 S. 60°-00W.
 65+40 to 67+00 S. 29°-00W.
 67+00 to 68+00 S. 12°-00W.
 68+00 to 71+65 S. 7°-00E.
 71+65 to 73+00 S. 30°-30E.
 73+00 to 74+00 S. 40°-00E.
 74+00 to 76+55 S. 45°-00E.
 76+55 to 77+50 S. 22°-15E.
 77+50 to 78+44 S. 6°-00E.
 78+44 to 79+60 S. 8°-30W.
 79+60 to 81+15 S. 34°-00W.
 81+15 to 83+40 S. 58°-30W.
 83+40 to 87+00 S. 45°-00W.
 87+00 to 88+00 S. 38°-00W.
 88+00 to 90+45 S. 19°-00W.
 90+45 to 91+35 S. 4°-00W.
 91+35 to 92+70 S. 11°-20E.
 92+70 to 94+20 S. 9°-00E.
 94+20 to 96+20 S. 13°-00E.
 96+20 to 97+85 S. 5°-15E.
 97+85 to 98+80 S. 12°-30W.
 98+80 to 103+45 S. 37°-30W.
 103+45 to 104+00 S. 20°-00W.
 104+00 to 105+50 S. 58°-30W.
 105+50 to 106+00 S. 38°-00W.
 106+00 to 107+75 S. 25°-00W.
 107+75 to 110+00 S. 42°-30W.
 110+00 to 111+20 S. 45°-00W.
 111+20 to 112+45 S. 68°00W.
 112+45 to 114+00 S. 57°-30W.



114+00 to 119+15 S. 45°-45W.
 119+15 to 122+50 S. 33°-00W.
 122+50 to 124+10 S. 24°-00W.
 124+10 to 125+85 S. 5°-00E.
 125+85 to 127+70 S. 13°-00E.
 127+70 to 128+70 S. 15°-00E.
 128+70 to 130+55 S. 2°-00E.
 130+55 to 132+35 S. 5°-30W.
 132+35 to 133+90 S. 1°-15E.
 133+90 to 134+70 S. 16°-30E.
 134+70 to 138+50 S. 22°-30E.
 138+50 to 140+55 S. 25°-15E.
 140+55 to 141+00 S. 8°-30 E.
 141+00 to 144+40 S. 11°-00W.
 144+40 to 146+80 S. 16°-30W.
 146+80 to 147+70 S. 22°-15W.
 147+70 to 148+70 S. 26°-15W.
 148+70 to 149+75 S. 36°-15W.
 149+75 to 151+00 S. 28°-30W.
 151-00 to 152+20 S. 37°-45W.
 152-20 to 153+55 S. 39°-30W.
 153-55 to 155+50 S. 33°-45W.
 155-50 to 159+30 S. 25°-15W.

159+30 to 161+55 S. 19°-00W.
 161+55 to 163+75 S. 3°-30W.
 163+75 to 164+80 S. 24°-00E.
 164+80 to 168+00 S. 33°-00E.
 168+00 to 169+80 S. 26°-00E.
 169+80 to 170+45 S. 19°-15E.
 181+30 to 181+90 N. 31°-30W.
 181+90 to 182+20 N. 64°-30W.
 182+20 to 186+20 N. 82°-30W.



172+35 to 176+40 S. 81°-00W.
 176+40 to 177+60 S. 53°-00W.
 177+60 to 178+30 N. 66°-30W.
 178+30 to 180+75 N. 89°-00W.
 180+75 to 181+30 N. 77°-00W.
 186+20 to 187+65 N. 75°-00W.
 187+65 to 189+35 N. 84°-15W.
 189+35 to 191+75 N. 65°-00W.
 191+75 to 192+80 S. 65°-00W.
 192+80 to 194+90 S. 44°-30W.
 194+90 to 196+00 S. 37°-00W.
 196+00 to 197+00 S. 58°-00W.
 197+00 to 197+95 S. 70°-00W.
 197+95 to 198+35 S. 77°-00W.
 198+35 to 200+70 S. 43°-15W.
 200+70 to 201+80 S. 21°-00W.
 201+80 to 203+00 S. 41°-00W.
 203+00 to 205+40 S. 52°-45W.
 205+40 to 206+45 N. 75°-00W.
 206+45 to 207+25 S. 84°-15W.
 207+25 to 208+40 S. 65°-00W.
 208+40 to 211+25 S. 44°-30W.
 211+25 to 212+70 S. 37°-00W.
 212+70 to 213+35 S. 58°-00W.
 213+35 to 215+50 S. 70°-00W.
 215+50 to 220+50 S. 77°-00W.
 220+50 to 221+90 S. 43°-15W.
 221+90 to 229+70 S. 21°-00W.
 229+70 to 231+65 S. 41°-00W.
 231+65 to 236+62.1 S. 52°-45W.

231+65 to 232+65 S. 65°-00W.
 232+65 to 234+75 S. 57°-00W.
 234+75 to 236+62.1 N. 47°-45W.

St. Clairsville, Ohio, 19

The Board of Commissioners of Belmont County, Ohio, met this day in session,

present _____, and _____, Commissioners,

and _____, Auditor and Secretary of the Board, and it appearing that

in the matter of the _____ of the public road, Improvement No. _____ petitioned

for by _____ and others, this day this cause came on for hearing in the

matter of award of compensation and damages to adjoining landowners and the Commissioners find that notice of

the time and place of this hearing has been given to all the owners of land taken for such improvement or abutting

thereon as provided by law, and the former orders herein. That after hearing all applications for compensation and

damages filed herein, and considering all claims of minors and those under disabilities, in the judgment of the Com-

missioners there is awarded and due to the following persons the sums respectively opposite their names.

Compensation	\$	Damages	\$
Compensation	\$	Damages	\$
Compensation	\$	Damages	\$
Compensation	\$	Damages	\$
Compensation	\$	Damages	\$
Compensation	\$	Damages	\$

The Commissioners further find and are of the opinion that said improvement is _____ of sufficient

importance to the public for all of the Compensation and Damages to be paid from the County Treasury.

It is further ordered that a record of the proceedings and the plat and survey be entered upon the road records of

this County.

It is further ordered that upon the compensation and award being paid to the owners as above herein ordered,

that the public road described as follows:

be

Attest:

County Auditor.

Commissioners.

Plat of the _____ of a public road in _____ Township.

Range _____ Township _____ Section _____

St. Clairsville, Ohio, February 5th, 1923 19 _____

The Board of Commissioners of Belmont County, Ohio, met this day in _____ Special _____ session,
 present F. A. Hagedorn _____, A. R. Kelsey _____, and John F. Shry _____ Commissioners,
 and Arch T. Fogle _____, Auditor and Secretary of the Board, and it appearing that
 in the matter of the Relocation etc _____ of the public road petitioned for by Osman Caldwell _____
 _____ and others, the same came on to be heard for final hearing in the matter of granting
 said improvement, on this 5th day of February _____ 1923, and that notice thereof has been given
 as provided by law, and the former orders made herein, and after having made a view of said proposed road improve-
 ment, and having had the report of the Surveyor read, and heard the protests for and against the same, find that
 said improvement will _____ serve the public convenience and welfare and improvement is _____ granted,
 and the same is hereby ordered _____

Opened

and the Date not set _____ day of _____ 19 _____, at _____ o'clock _____ M., is fixed as the date for
 hearing claims for compensation and damages.

And it is further ordered that the Auditor cause notice in writing to be given to the owners through or upon whose
 lands said improvement is established, and this matter is adjourned to said date.

Attest:

Arch T. Fogle _____
 County Auditor.

F. A. Hagedorn _____
 A. R. Kelsey _____
 J. F. Shry _____
 Commissioners.

St. Clairsville, Ohio, 19.....

The Board of Commissioners of Belmont County, Ohio, met this day in.....session,
present....., and.....Commissioners,
and....., Auditor and Secretary of the Board, and it appearing that
in the matter of the.....of the public road petitioned for by.....
.....and others.....

having given notice in writing of.....intention to appeal from.....
.....
it is ordered that the amount of.....appeal bond, the said.....
being....., be fixed at \$.....(no bond is required of) and upon the filing of such bond
the Auditor is to make a transcript of the procedure herein, and file the same in the Probate Court of this County.

Attest:
.....
County Auditor.
.....
Commissioners.

In the Matter of the.....of a
Public Road, Improvement No.....
Petitioned for by.....
.....and others.

AS TO FILING APPEAL BOND

.....appeals from an order of the County Commissioners of
Belmont County, made at the.....session, 19.....,
of said public road, and has this day filed.....appeal bond, approved by County Auditor.

.....
County Auditor.