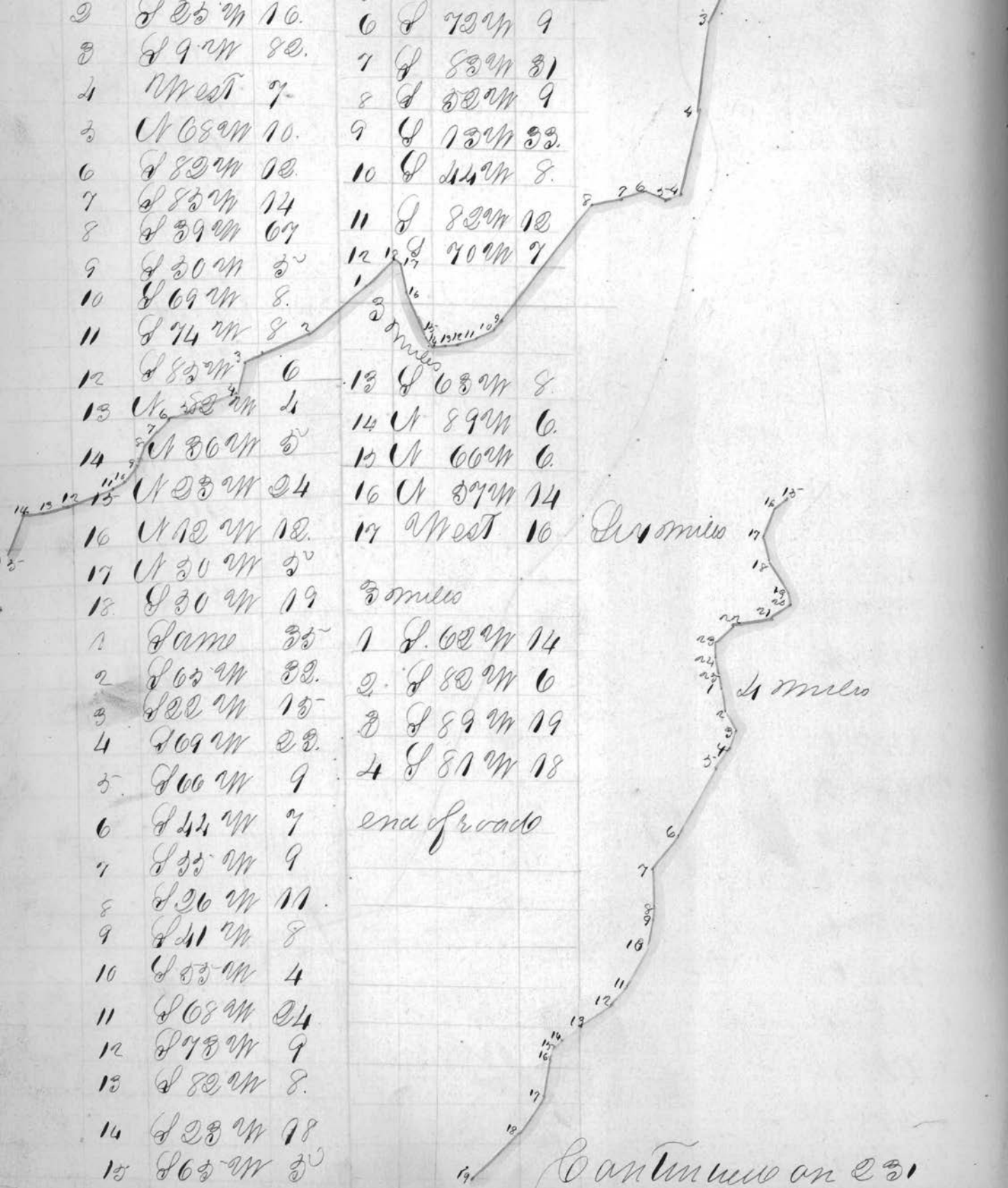


380  
 Plat of The State roads beginning at the  
 West end of Menfield in Harrison County  
 as surveyed by John A. Sudd 1843

1	S 14 W	12	16	S 16 W	10
2	S 65 E	15	17	S 12 E	10
3	S 2 E	28	18	S 25 E	17
4	S 33 W	9	19	S 13 E	21
5	S 76 W	18	20	S 62 W	9
6	S 69 W	9	21	S 81 W	20
7	S 61 W	6	22	S 48 W	9
8	S 50 W	6	23	S 14 W	8
9	S 10 W	20	24	S 11 E	7
10	S 7 W	21	25	S 22 E	5
11	S 5 E	19	1	S 6 E	10
12	S 31 W	24	2	S 25 E	12
13	S 23 W	26	3	S 23 W	8
14	S 1 E	18	4	S 28 W	10
15	Same	28	5	S 33 W	20
16	S 23 W	20	6	S 39 W	18
17	South	30	7	S 3 W	10
18	S 32 E	14	8	S 8 W	5
19	S 16 W	6	9	S 11 W	12
20	S 30 E	27	10	S 26 W	20
21	S 34 E	38	11	S 48 W	10
22	S 18 W	14	12	S 55 W	17
23	S 37 W	6	13	S 61 W	17
24	S 34 E	38	14	S 30 W	4
25	S 18 W	14	15	S 30 W	4
26	S 37 W	6	16	S 10 W	17
27	S 3 W	6	17	S 34 W	18
28	S 12 E	21	18	S 26 W	30
29	S 7 W	10	19	S 20 W	30
30	S 9 W	12	20	S 1 W	17
31	S 12 W	9	21	S 24 W	9
32	S 17 W	6	1	S 27 W	10
33	S 3 W	21	2	S 39 W	20
34	S 12 E	21	3	S 8 W	25
35	S 30 W	7	4	S 28 W	27
36	Same	10	5	S 61 W	10

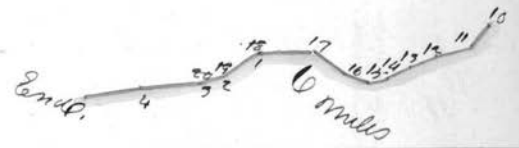
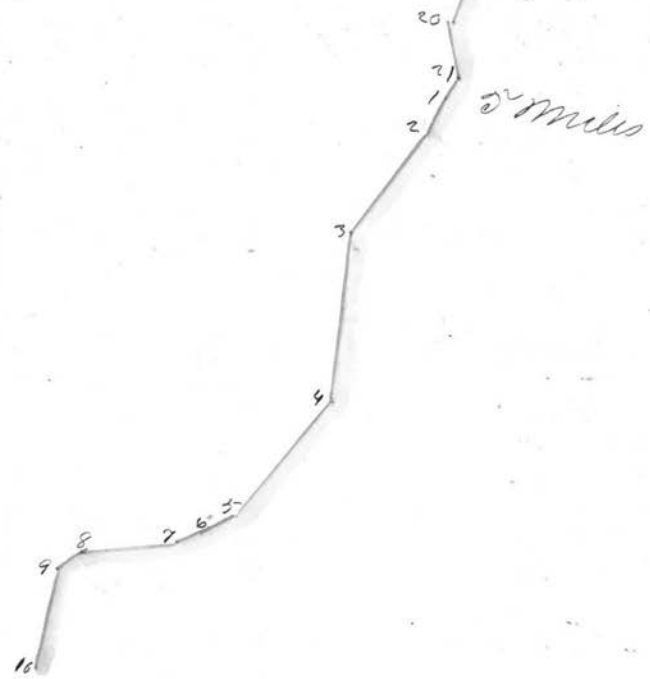


2	S 25 W	10.	6	S 75 W	9
3	S 9 W	80.	7	S 85 W	31
4	West	7-	8	S 55 W	9
5	N 68 W	10.	9	S 15 W	33.
6	S 85 W	10.	10	S 44 W	8.
7	S 85 W	14	11	S 85 W	10
8	S 89 W	67	12	S 90 W	7
9	S 30 W	30	13	S 65 W	8.
10	S 69 W	8.	14	N 89 W	6.
11	S 74 W	8 2	15	N 60 W	6.
12	S 85 W	6	16	N 37 W	14
13	N 65 W	4	17	West	10
14	N 30 W	5			
15	N 25 W	24			
16	N 12 W	12.			
17	N 30 W	30			
18	S 30 W	19			
1	Same	35	1	S. 62 W	14
2	S 65 W	33.	2.	S 85 W	6
3	S 82 W	15-	3	S 89 W	19
4	S 69 W	22.	4	S 81 W	18
5	S 66 W	9			
6	S 44 W	7			
7	S 35 W	9			
8	S 36 W	11			
9	S 41 W	8			
10	S 55 W	4			
11	S 68 W	24			
12	S 78 W	9			
13	S 82 W	8.			
14	S 28 W	18			
15	S 65 W	30			




Continued on E 31

Continued from page 230



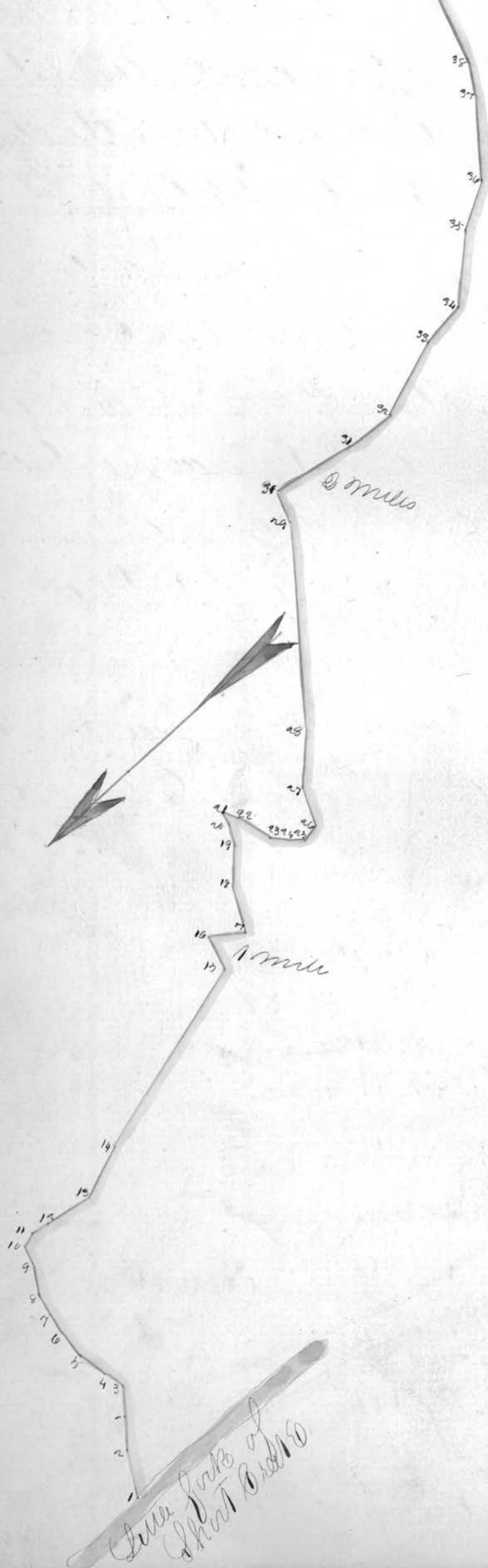
That of 2 alterations on the creek road from  
 the Belmont Mills to Hoarus Mills beginning  
 for the first at a forked Lycamore tree being near  
 where said road crosses Wheeling creek at  
 the lower end of R. Wardens lower bottom field  
 and thence to a Stake Station three. The second  
 begins at a Stake near a double Lycamore tree on  
 the South of Sarah McWilliams, thence to a Stake Sta-  
 tion 3. as Surveyed by C. H. Duckles A.D. 1842



Plot of a road beginning at The Little  
 fork of Short Creek opposite Henry Wells  
 and thence running to Glens Run as  
 surveyed by Joseph Northcut A.D. 1842



No	Course	Dist
1	S 61 E	24
2	S 49 E	32
3	N 71 1/2 E	11
4	N 78 E	14
5	S 80 E	15
6	S 80 E	10
7	S 72 E	12
8	S 63 E	14
9	S 68 1/2 E	10
10	S 21 E	6
11	S 14 W	10
12	S 9 1/2 W	24
13	S 22 E	28
14	S 16 E	100
15	S 74 E	17
16	S 35 W	19
17	S 65 E	24
18	S 42 E	19
19	S 62 E	10
20	S 68 E	6
21	S 60 W	8
22	S 72 W	18
23	S 51 W	8
24	S 34 1/2 W	8
25	South	7
26	S 65 E	20
27	S 44 E	29
28	S 58 E	100




18	8428	19
19	8028	10
20	8088	6
21	800M	8.
22	873M	18
23	831M	8
24	834M	8.
25	80M	7
26	8038	20
27	8448	29
28	8588	100
29	842M	17
30	811M	22
31	88M	26
32	8218	38.
33	808	33
34	8128	38.
35	8298	24
36	8528	23
37	8398	17
38	872M	38.
39	813M	15
40	800M	13
41	8388	10.
42	8398	22.
43	8438	8.
44	8018	18.
45	8358	22
46	8738	17
47	8418	22.
48	8558	37
49	8018	28.
50	809M	24
51	8738	18 to
Glennon run		

That of a road beginning on the Ballsville  
road at the top of the hill South of New Castle  
and ends in the road leading from Thence  
to the graded road near James Kinney  
as surveyed by Thomas Lewis A.D. 1840

---

---



That of an alteration on the road from New-  
 Castle to the graded road near James  
 Kinneys, the first begins at a Stake on the  
 land of Jesse Ewers and ends when said  
 road crosses the State road leading toward  
 Mountain. The ~~Second~~<sup>Third</sup> begins at the fork  
 of a small run near the eastern boundary  
 of George Phillips farm and ends where the  
 road intersects the road from Amman  
 Ewers to Mountain. The Second begins  
 at or near the south boundary of Saint  
 Russels farm and ends on Jas White's land  
 The fourth begins at John M. Davis and  
 ends on the road leading from Bend  
 fork to the graded road near Philip  
 Crist. as Surveyed by S. Dennis of D., 1848

New Castle  
 road.

N 26° W 12

N 24° W 14

N 48° 20

N 10° W 26

N 10° W 14  
 N 89° W 9

N 10° W 10

N 64° 29

N 128° 14



Ends at Mountain

Length 426 poles

Continued on page 234



Continued from Page 933



Roads from the Bend Forks  
to the State Road near P. Winney

N 65° 20' 14"

N 58° 20' 00"

1<sup>1/2</sup> m. Altera  
was  
Length 2100.

N 53° 20' 50"

N 78° 20' 00"

N 65° 20' 30"

N 80° 20' 00"

N 75° 20' 10"

N 10° 20' 00"

N 27° 40' 30"

New Gas the road

That of a road beginning at the County  
road at the S. end of Eli Taylors farm in  
Herkwood the thence to the National road  
west of Mendocino as surveyed by C. C. Buckner 1842

Beginning Co. Road

S 13 1/4 E 27 20

S 14 W 27 00

S 3 1/4 E 22 76

S 7 5 E 12 10

S 30 E 27 34

S 24 1/4 W 36 40

S 33 1/4 W 9

S 7 3/4 W 22 20

100 26

South 20 3 20


200 20

1 mile from beginning


total dis. 362 20 poles

National road

Plan of a road thro' R. Welsh Lane  
as surveyed by Wm Shepherd A.D. 1843



230. That of the State road for the Henry Wells Shop to intersect the State road from Warrenton to Mount Pleasant beginning at a water beam on the east bank of Little fork of Short Creek running to the S. side of main St. in Mount Pleasant as surveyed by Joseph Northcutt A.D. 1843



No	Course	Dist
1	S 30° W	36
2	S 46 1/2° W	169
3	N 2 1/4° W	13
4	N 44 1/2° W	8
5	N 30 1/2° E	30
6	N 32 1/2° E	70
7	N 33° W	10
8	N 71 1/2° W	22
9	N 36° W	26
10	N 39° W	14
11	N 15° W	88
12	N 19° W	108
13	N 04° W	46
14	N 17° W	91

Barnum's  
County  
Jefferson  
County  
County  
Line  
County

Line between  
and of miles

John Sharr  
Sharon

1 mile

14

15

16

17

Line between  
and John

Sue Brown  
Sharon  
Londes

East of

Union St.

Mount Pleasant

15 N 8 W 66

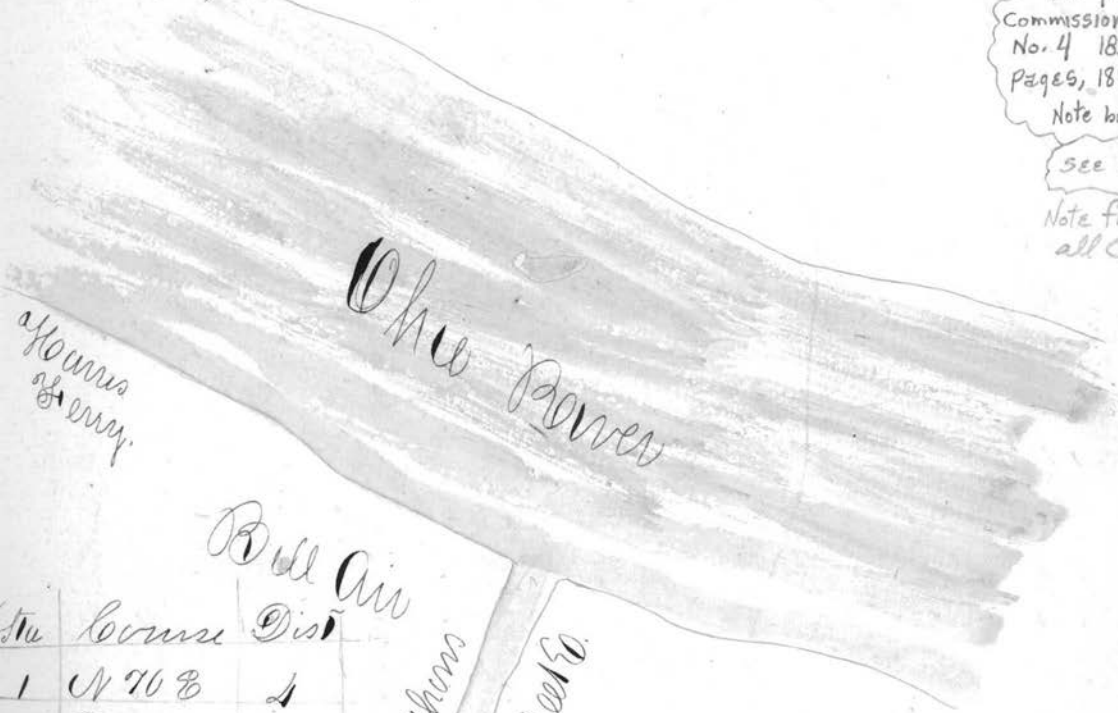
16 N 26 1/2 W 40

17 N 31 1/2 W 40

18 N 72 W 67

That of a County road from James  
Marshalls to the town of Bellair as  
Surveyed by Charles S. Yeas A.D. 1848

for proceedings see  
Commissioners Jol. Road Book  
No. 4 1835-1857  
Pages, 187, 203, 210, 221  
Note by G. J. Newlin in 1962.  
see Pg. 340 - this volume  
Note from 1824-1844  
all Co. Rds. 60' wide



Sta	Course	Dist
1	N 76 E	4
2	S 65 E	20
3	S 47 E	8
4	S 25 E	14
5	S 68 E	12
6	S 69 E	24
7	S 46 E	12

7	8468	12
8	8358	40
9	8218	30
10	8108	22
11	858	31
12	8458	5
13	8808	18
14	8688	7
15	8498	32
16	8378	6
17	8598	8
18	8268	9
19	8598	12
20	U868	1
21	Same	20
22	8598	25
23	U898	12
24	U1898	30
25	8828	38
26	U658	10
27	U188	36
28	U58	15
29	U368	23
30	U508	5
31	U7898	17
32	U688	14
33	U808	20
34	U478	24
35	U888	7
36	8808	28
37	Same	32
38	8468	12
39	8668	8
40	U858	10
41	U788	14
42	8888	8
43	U798	16
44	U378	8
45	8708	14
46	U868	14
47	8888	28
48	8618	14
49	U378	20
50	8818	10
51	8618	32
52	U898	20
53	U518	2
54	U728	2

Do.

1 mile

Weger road.


Domis

old road

Do.

Do.

Continued on page 98





# Continued from Page 237

55	East	26
56	N 76 E	16
57	N 63 E	7
58	N 57 E	7 3 m.
59	Sum.	23
60	N 20 E	16
61	N 55 E	8
62	N 45 E	17
63	N 27 E	23
64	N 4 E	40
65	N 21 1/2 E	12
66	<del>N 45 E</del>	<del>16</del>
67	N 55 E	16
68	N 65 E	12
69	N 72 E	38
70	N 52 E	4
71	N 32 E	4
72	N 9 E	30
73	N 31 E	5
74	N 45 E	3
75	N 76 E	17
76	N 85 E	4
77	N 75 E	4
78	S. 64 E	28
79	S 70 E	4
80	S 61 1/2 E	6
81	S 82 1/2 E	5
82	N 82 E	4 3 miles
83	N 60 E	10
84	N 88 E	10
85	N 56 1/2 E	2
86	N 36 1/2 E	2
87	N 11 E	12
88	N 26 E	5
89	N 42 E	2
90	N 63 E	20
91	N 82 E	6



12	N 45 E	1
13	N 60 E	4
14	N 49 E	6
15	N 25 E	4
16	N 8 E	5
17	N 21 1/2	2
18	N 35 E	2
19	N 57 E	4
20	N 21 E	6
21	N 40 E	1
22	<del>N 66 E</del>	<del>1</del>
23	N 80 E	1
24	S 80 E	1
25	S 25 E	1
26	South	9
27	S 30 W	2
28	S 30 E	5
29	S 10 W	7
30	S 20 E	1 Run.
31	S 50 E	1
32	S 80 E	1
33	N 70 E	1
34	N 40 E	9
35	N 47 E	7
36	N 59 E	6
37	N 72 E	4
38	S 78 E	4
39	N 78 E	2
40	N 60 E	1
41	N 44 E	1
42	N 20 E	1
43	North	1
44	N 40 W	7
45	N 80 W	8
46	N 60 W	1
47	N 30 W	1
48	N 10 E	2

Run.

5 m. to Magee

94 U 20 E 12.  
 95 U 34 E 4  
 96 U 80 E 2  
 97 East 2.  
 98 U 78 E 12.  
 99 U 50 E 12.  
 100 U 67 E 2.  
 1 U 35 E 2.  
 2 U 72 E 10  
 3 U 17 W 8  
 4 U 65 W 2.  
 5 U 38 W 3  
 6 U 14 E 4  
 7 U 33 W 3.  
 8 U 59 W 4  
 9 U 86 W 4  
 10 U 60 W 2  
 11 U 15 E 1

50 U 54 E 2  
 51 U 25 E 4  
 52 U 7 W 8.  
 53 U 14 W 28.  
 54 North 5  
 55 U 36 E 16.  
 56 U 63 E 18 *Birds*  
 57 U 19 W 10  
 58 North 17  
 59 U 88 E 10  
 100. U 3 E 17 *142 species*

20



Hullions

Near Shals


School house


McGinn

That of a road beginning at Moses Davis  
 Mills and running past Mrs. Woodgins and  
 intersecting the road from Pomerton to A. Davis  
 ville near Hugh Woodmans tanyards as  
 surveyed by Asa Sanborn A.D. 1843

Sta	Course	Dist
1	S 18° W	21
2	S 83° W	18
3	S 65° W	19
4	S 68° W	16
5	N 75° W	13
6	West	37
7	N 62° W	20
8	S 70° W	22
9	S 63° W	11
10	S 65° W	17
11	S 73° W	7
12	S 46° W	11
13	N 71° W	25
14	N 57° W	15
15	N 21° W	24
16	N 34° W	11
17	N 91° W	20
18	N 79° W	15
19	N 40° W	11
20	N 70° W	25
21	S 86° W	26
22	N 70° W	13
23	S 22 1/2° W	12
24	N 70° W	6
25	N 26° W	11

295/2





Completed on 2/10

