

Report of members

To the Board of Commissioners of Belmont County Ohio, in obedience to your order, passed at your November session A.D. 1874 we, the undersigned, members appointed under said order, met, with Noble Carter, Surveyor, at David Smiths on the 10 day and were severally sworn to discharge faithfully and impartially, the duties required of us in said order Joseph Ballaker and Cortie Sutton were selected by us as chain carriers, and Benjamin Drunfee as a marker, who were also duly sworn

We then proceeded to view and lay out said alteration on the line described in your order, and caused the same to be surveyed as prayed for in the petition or as near the same as in our opinion a good road can be made at a reasonable expense, taking into consideration the utility convenience, and inconvenience and expense which will result to individuals as well as the public by the establishment of said road for description of same road look to the Surveyors Report hereto attached.

We would respectfully report that the said Alteration ought to be made for the following reasons the old road is now impossible being washed away by the Ohio River and is impossible to travel on,

We have also determined that the Public convenience requires that such County Road shall be established thirty feet in width, All of which is respectfully submitted.

April 10th 1874

J. Wagner
 John W. Hawthorn } Members
 James Drunfee }

Surveyors Report.

To The Board of Commissioners of Belmont County Ohio The undersigned, in obedience to your order dated November 1874 proceeded on the 10 day of April 1874 to survey and mark the road described in said order as follows.

Beginning at a point near the load marks on the lands of David Smith, witnessed by a Locust bearing N 17 1/2 E

- 1st - N 28 1/2 W, 10.52
- 2 - N 7 1/2 E, 14.00
- 3 - N 12 1/2 E, 15.28
- 4 - N 17 E, 26.24
- 5 - N 26 1/2 E, 7.00
- 6 - N 18 E, 8.44
- 7 - N 8 1/2 E, 10.40
- 8 - N 7 1/2 E, 67.14
- 9 - N 37 E, 4.49

To the middle of the old road
 9 - N 13 1/2 E, 5.68 P, 9
 Witnessed by a R. oak.



I certify that the above
is a correct plot and return
of the survey of the road
named above

Noble Learter
Surveyor of

Local roads

Local woods

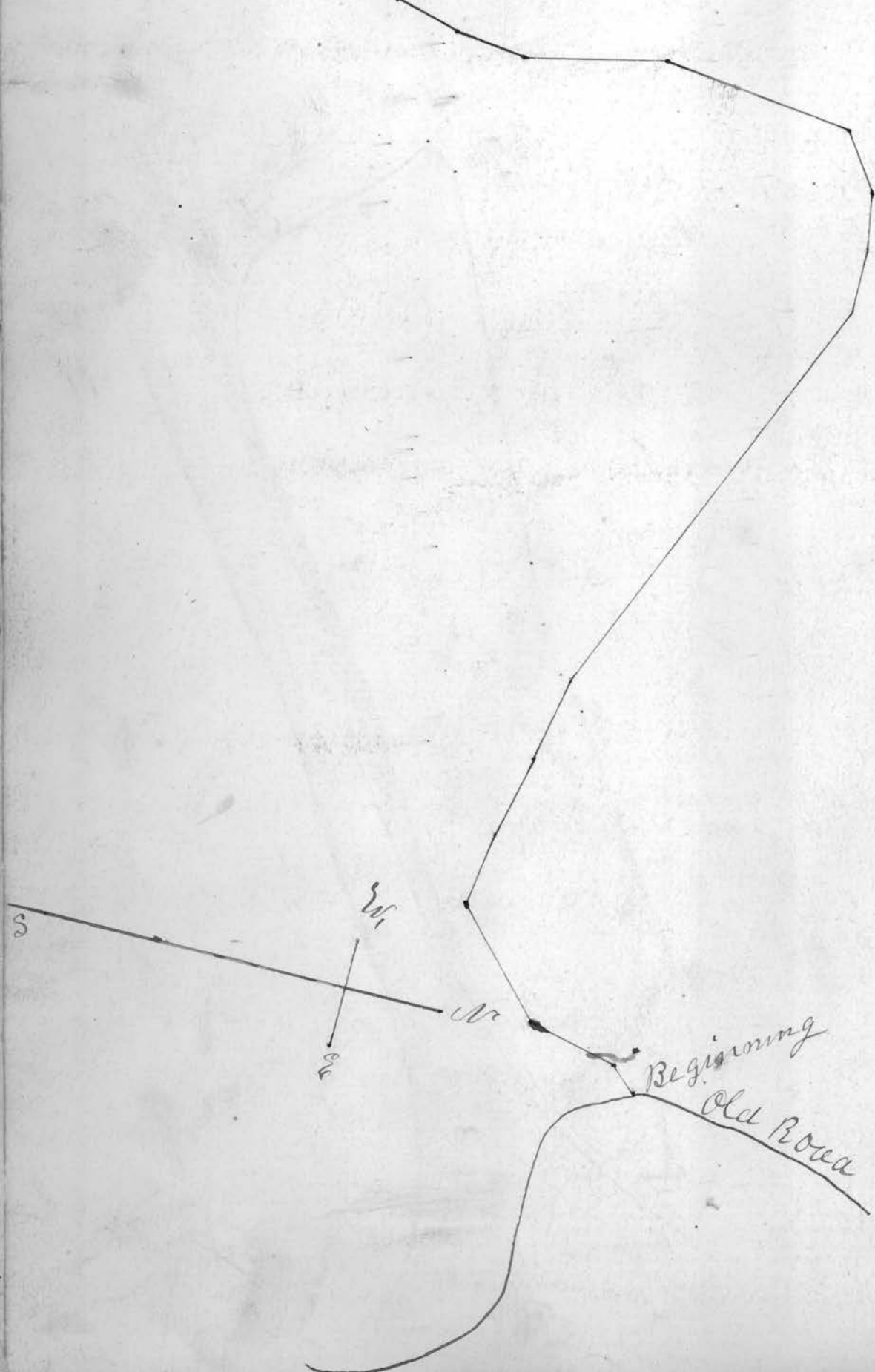
Beginning



161

Establishment of a County
Road petitioned for by
Richard Muck and
Others March Session 1875

Old Road Serminus



Surveyors Report,

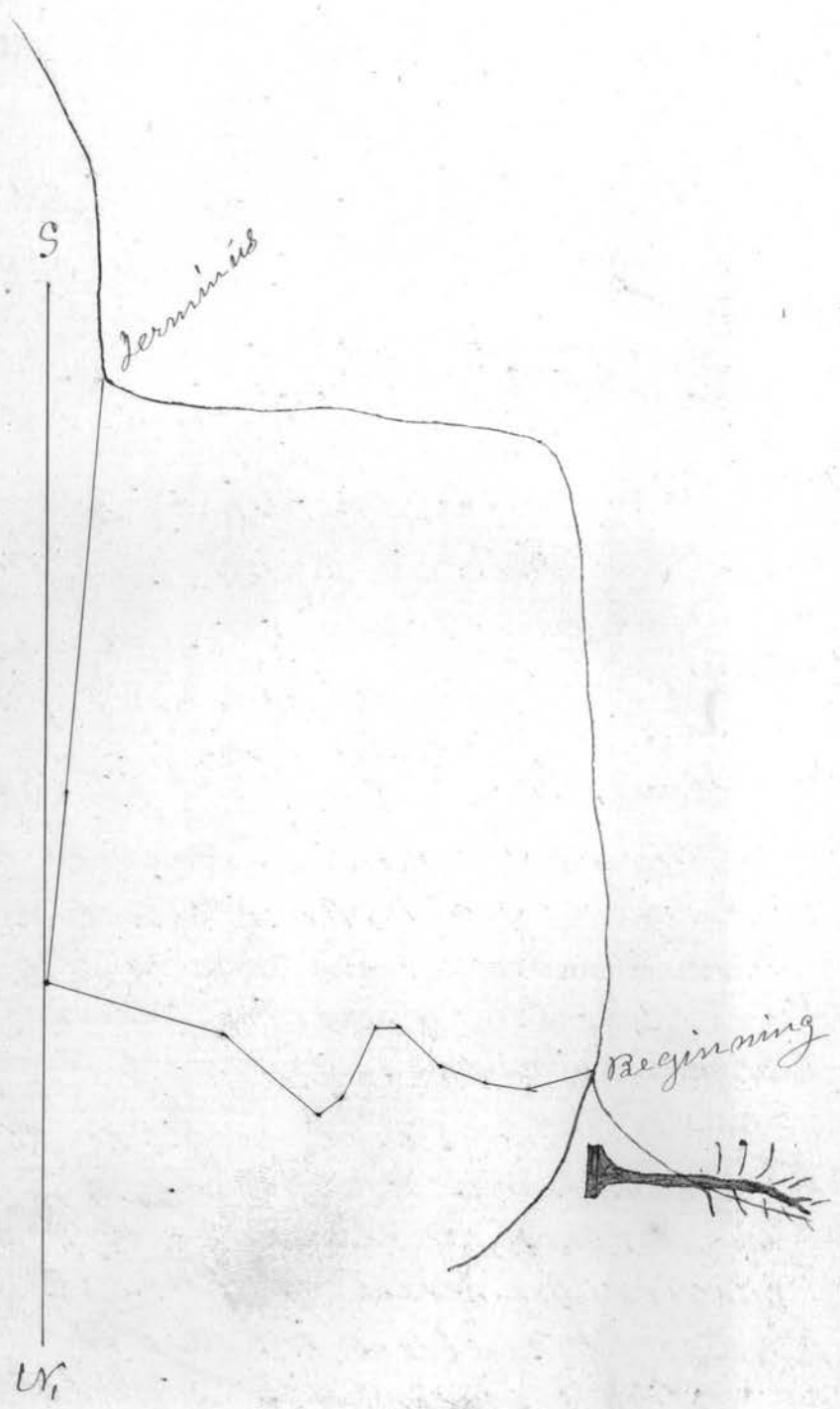
To The Commissioners of Belmont Co. Ohio
The undersigned, in obedience to your order dated March 1845 proceeded on the 15 day of April to survey and mark the New road described in said order under the direction of the persons therein named, and respectfully submits the following return of said Survey

Beginning for said road in the Old road at Dilled Bottom and St. Clairsville Road on the bounding Hill on the lands of Salliebell at a point marked by an Ash Bearing S. 84° W. 23 links, marked with 3 notches facing the Starting point, thence S. 52½° W. 4.44 P. thence S. 20° W. 13.20 P. thence S. 53½° W. 19.44 thence N 77° W. 12.68 P. thence N. 87½° W. 11.52 P. thence West 12.28 P. thence N 76¾° W. 6.5 P. thence S. 80° W. 9 P. then S. 82½° W. 8 P. thence S 54¼° W. 9.48 P. to the Section line between Sections 2 & 8 Township 7 Range 4 thence thence S. 5¼° W. 27 P. thence S 13½° E. 20 P. thence S 4¾° W. 10 P. thence S 12¼° W. 10 thence S 55° W. 8 P. to the Section line between Sections 7 & 8. thence N. 87¼° W. 165.68 P. along said line to the Meahollow Road
Chain laid on ground in measuring

I Certify that the above is a correct plat and return of the Survey of the Road named above.

Noble Leister
Surveyor.

Alteration Retained for by R. J. Polick and
Others.



132
133

49.

Auditors office, Belmont County Ohio.

J. G. Henderson
Robert Love.
John Watson
Noble Carter

} Viewers
Surveyor.
Gentlemen

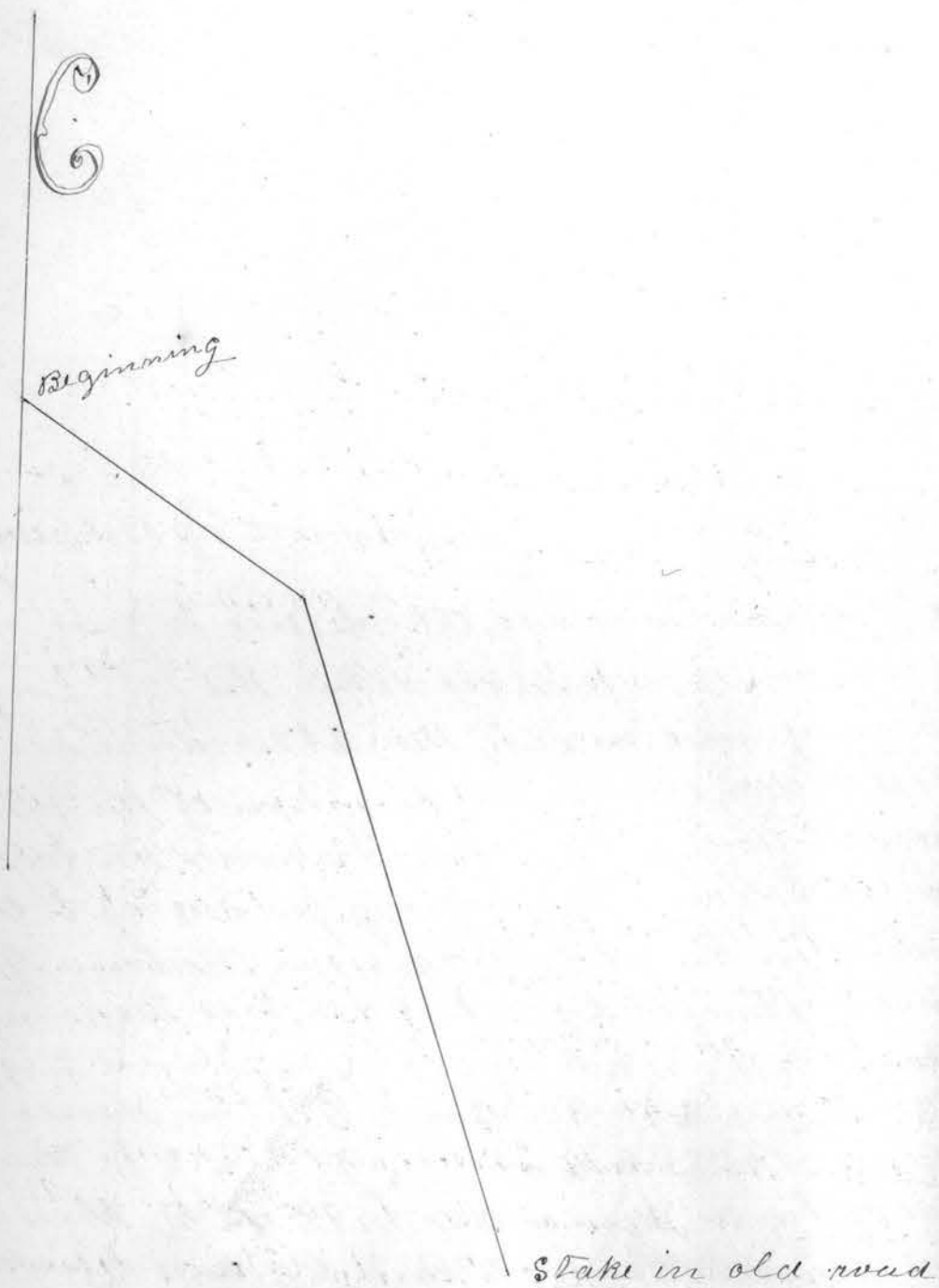
You were appointed by the County Commissioners of Belmont County Ohio. To view and lay out a proposed Alteration, Road on the following route as petitioned for by R. J. Pollak, et al. Beginning for, same at a tree on the side of said road near the lands into John Cameron thence in an Easterly direction through the lands of David Kyle John Cameron and R. J. Pollak's Road near the ~~point~~ North East corner Sec No 26 Wheeling Township thence South along said Township road to the County Road

December 18th 1873

To the Board of Commissioners of Belmont Co, Ohio

The undersigned in, obedience to your order, dated
 December 1875 proceedings, the 15th Day of December
 to survey and mark, the Alteration described in
 said order, under the direction of the Viewers therein
 named and respectfully submits the following return
 of said survey, Beginning for said Alteration at, a
 point in the old road near the Lane. John Courses
 and witnessed by a W, Oak, Tree Bearing N, 50 W, 13, links
 thence N, 74 1/2 E, 6, P, and 19 links, thence S, 82 E, 4 P, and 11,
 links, thence S, 68 E, 5 P, and 4 links, thence S, 44 E, 6, P,
 thence N, 85 E, 2, P, thence N, 23 1/2 E, 8 P, thence N, 55 1/2 E, 2 P,
 and 22 links, thence S, 51 E, 13, P, thence S, 75 E, 11, P,
 and 3 links thence N, 76 1/2 E, 8, P, and 13 links to Township
 Road, thence S, 6 1/2 W, 20 P, thence S, 2 3/4 W, 43 P, to old road
 I certify that the above is a correct plat and return
 of the survey of the Alteration of the road named
 above

Noble Carter
 Surveyor of said road



South 55° E. 7.58 P. thence S. 20° E. 15.64 P. to
 a Stake in the road.

I certify that the above is a
 correct plat and return of the survey of the
 alteration of the county Road named above

James R. McMullen

Surveyor

James E. Coulter } Trustees of Smith T. P.
 Joseph McKelvy }

The County road having been washed away, on the
 lands of Thomas Ault, in Smith Township, the
 proceedings required by law in such cases were
 had, James Coulter and Joseph M^cKelvey, trustees
 of Smith Township, acting as viewers, James R. McMillen
 as surveyor, James Riker and James Baugh as
 Chain carriers, and George Matthews as marker who
 proceeded to lay out and mark the road called for
 in the petition of six Freeholders of said Township
 and at the same time, assessing damages for land
 taken in the change of the line of the road, said
 alteration, beginning at a stake in the old road,
 and on the north side of M^cMahons creek, and on
 the land of Thomas Ault, in Section No. 6 of Smith
 Township, Belmont, County Ohio, Running thence
 up and along said north side of M^cMahons creek,
 N 20 W, 15.64 poles to a stake, and thence N 55 1/2 W, 7.58 poles
 to a stake in the old road Surveyed June 6th 1874

Old Road Beginning

To the Board of Commissioners of Belmont Co. Ohio the undersigned, in obedience to your order, dated, December 27th 1871 proceeded, on the 27th day of December to survey and mark the proposed County Road described in said order, under the direction of the Viewers therein named and respectfully submits the following return of said Survey:-

Beginning for the aforesaid proposed County road at a stake & rods South of a small run, in the middle of the old road leading from Dunks Old Mill on Wheeling creek, to Morris Town, thence leaving the said Road through the lands of Holloway & Brock, S. Hoque & along the line between N. B. Nichols & S. P. Brock, thence through lands of N. B. Nichols, Isaac Mulliner David B. Hoque Robert M. Kelley and Levi Beans to intersect the National Road with the following courses and distances:

- By
- S. 6 W. 41.32 P.
 - S. 9 W. 23.24
 - S 14 1/2 W. 27.10
 - West 10.20
 - S. 36 W. 4.54
 - S. 13 1/4 W. 59.00
 - S 25. W 6.00
 - S. 4 E. 20.00
 - S 13 1/4 W. 40.00
 - S 10 E. 13.40
 - S 26 W. 11.00
 - S 31 W. 15.00
 - S 13 1/4 W. 17.00
 - S 9 E. 24.00
 - S 5 3/4 E. 22.72
 - S 20 W. 4.00
 - S 5 3/4 E. 8.00
 - S 17 1/2 E. 10.24
 - S. 8 1/2 E. 10.28
 - S 13 1/4 W. 55.00 To the National Road

National Road

I Certify that the above is a correct plat and return of the Survey of the proposed County Road named above and petitioned for by Isaac Holloway George S Brock, and others
 Jesse Thomas
 Surveyor of

David Road

Road

Scale 4 rods to 1 inch. I hereby certify
that the foregoing is a correct plat and
return of Survey of the alteration of said Road

August 1874

I. M. Riley,

Stone

168
Mason's North

To The Hon. Board of Commissioners of Belmont Co
Ohio


The undersigned Trustees of Richland Township
Belmont County Ohio respectfully report:
That upon petition of E. S. Arriek and others residents
of said Township they took to their aid Isaac M. Riley
as Surveyor who was duly sworn to discharge the duties
of his appointment and on the 19th Day of August 1874
being the time fixed by them for that purpose they proce-
eded to examine the County Road leading from the
National Road on the lands of Andrew Patterson
to the lands of _____ on Wheeling Creek.
through said Township which had been referred at
a point on the lands of John Bell deceased by the washing
of Wheeling Creek, and being of the opinion upon examining
that said road had been so much injured at the place
mentioned that the public good requires a change
of the same, they thereupon laid out and surveyed an
Alteration of the said road along the following described
route Beginning for said alteration at a Stone planted
in the middle of the road as now used on the East
Side of the Run which empties into Wheeling Creek.
Immediately below the residence of Edward S. Arriek
on farm of said John Bell deceased, thence magnetic N.
course S. 85 $\frac{1}{2}$ W, 1100 rods to a Stone planted, thence
N 83 $\frac{1}{2}$ W, 1440 P. to a Stone planted in the middle of
road as now used N. E. of Barn on said Bell's farm
for a more full description and plat see report
of Surveyor. Whereby said road is placed upon better
and safer ground than before Given under our
hands this 19th Day of August A. D. 1874


Joseph J. Jaggard
George W. Coffland
A. Gifford

199

Peabody Road

Limestone





Beginning