

ROAD PETITION.

(✓)

For an Alteration of a Co. Road in Goshen & Smith Twp

To the Board of Commissioners of Belmont County, Ohio:

The undersigned petitioners, resident freeholders of said county, respectfully represent that the public convenience requires the Alteration of a County road on the line hereinafter described; and pray that your body will institute and order the proper proceedings in the premises to make said alteration in such road, to-wit: Beginning in the County road leading from J.A. McKain in Goshen Twp and intersecting State road near the residence of James Kinney in Smith Twp at a point on the lands of P.P. Russell in Smith Twp; thence northward as near as practicable with Township line to a point near the corner of the lands of S.J. Twineu and J. Porterfield on land of John Searrst; thence in a northeasterly direction to or near a black walnut tree on line between said J. Searrst and Clara Foster; thence in a northeasterly direction intersecting said County road near the residence on lands of Clara Foster in Smith Twp.

Dated this 19th day of July A. D. 1885

Table with 4 columns: PETITIONERS' NAMES. Row 1: James Owens, Jonathan Searrst, C.K. Wright, Amos Orrison. Row 2: J.A. McKain, Jm Bentley, E. Dermott, Jm Davis. Row 3: J.R. Melloth, Miles Twineu, Jm Twineu, A.J. Gregg. Row 4: Jm Cregg, Saiah Dault, Jm Dermott, and 11 others.

Know all Men by these Presents,

That we, Robert Vaughn, Thos Galloway and J.A. McKain are held and firmly bound unto the State of Ohio, for the use of Belmont County, in the penal sum of One Hundred Dollars, for the true and faithful payment of which, well and truly to be made, we bind ourselves, jointly and severally, our heirs, executors and administrators, by these presents.

Sealed with our seals and dated at this 28th day of February 1885

The Conditions of the above Obligations are Such, That, whereas application has been made to the Board of Commissioners of said Belmont County for the Alteration of a County road on the following line, to-wit:

For description of route see Petition above.

Now if the said applicants shall pay into the Treasury of the said county the amount of all costs and expenses accruing thereon, in case the prayer of said petitioners shall not be granted, or when the proceedings had in pursuance thereof shall not be finally confirmed and established, then this obligation to be void; otherwise to be in full force in law.

ATTEST.

Miles Twineu

Robt Vaughn, Thos Galloway, J.A. McKain



The Board being satisfied that the foregoing petition was signed by at least two freeholders of the County of Belmont, Ohio, and that the proper notices had been given according to law, and filed & accepted by the Commissioners met in regular session at Auditor's Office, and appointed

County Viewers, and Surveyor, of said proposed road. to meet at 10 A.M. on Tuesday March 17th 1885 at 10 A.M. to discharge their official duties as played for in the foregoing petition.

R. R. Barrett County Auditor. *James A. Mitchell* Surveyor. *James McKain* Commissioner. *Monis Cope* Commissioner. *H. J. Berry* Commissioner.

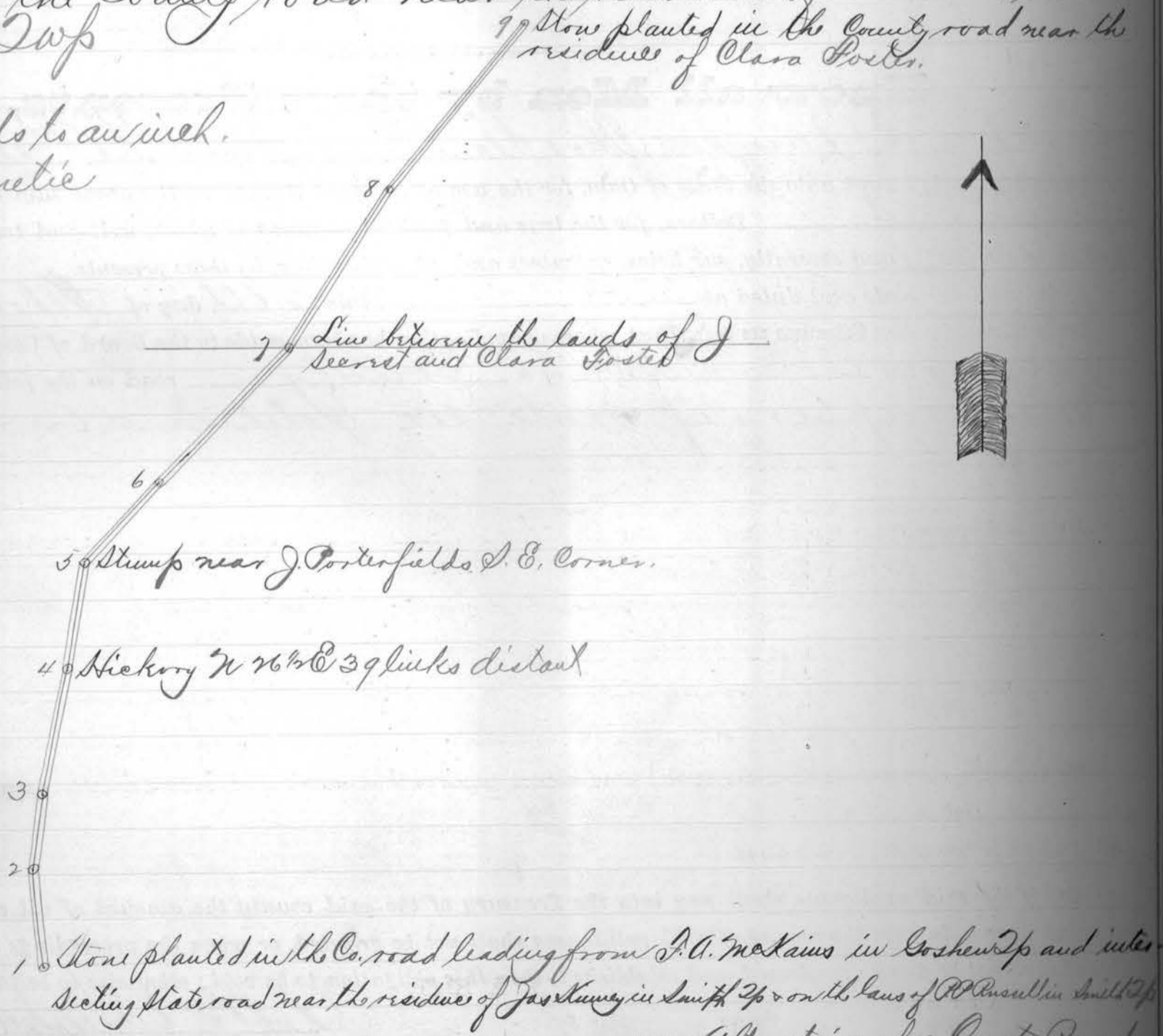
Surveyor's Report.

To the Board of Commissioners of Belmont County, Ohio:

The undersigned, in obedience to your order, dated March 7 1885, proceeded, on the 17th day of March 1885 to survey and mark the Alteration of a County Road described in said order, under the direction of the Viewers therein named, and respectfully submits the following return of said survey:

Beginning at a stone planted in the County road leading from A. A. McKain in Goshen Tp and intersecting State road near the residence of Jas. Kinney in Smith Tp; and on the lands of P. P. Russell in Smith Tp; thence $N 80^{\circ} 4' 21'' E$ 14.07 rods to a stake; thence $N 5^{\circ} 1' 2'' E$ 11.20 rods to Station 3 a stake; thence $N 9^{\circ} 1' 2'' E$ 18.12 rods to a stake, Station 4 where a Hickory tree bears $N 76^{\circ} 1' 2'' E$ 39 links distant; thence $N 6^{\circ} 3' 4'' E$ 15.52 rods to Station 5 a stump near Jas. Porterfield's south east corner; thence $N 41^{\circ} 1' 4'' E$ 15.88 rods to a stake Station 6; thence $N 41^{\circ} 3' 4'' E$ 27 rods to Station 7 a stake on the line between the lands of Jno. Seerest and Clara Foster; thence $N 3^{\circ} 1' 4'' E$ 26.52 rods to a stake Station 8; thence $N 3^{\circ} 8' 4'' E$ 31.08 rods to Station 9 a stone planted in the County road near the residence of Clara Foster in Smith Tp.

Scale 20 rods to an inch.
Bearings magnetic



I Certify that the above is a correct plat and return of the survey of the Alteration of a County Road named above as petitioned for by A. A. McKain and others

James A. Mitchell Surveyor of said Alteration

REPORT OF VIEWERS.

To the Board of Commissioners of Belmont County, Ohio:

In obedience to your order, issued at your March session, A. D. 1885, we the undersigned, Viewers appointed under said order, met with Mr. A. Mitchell Surveyor, at A. A. McKain's on the day appointed and were severally sworn to discharge, faithfully and impartially the duties required of us in said order.

Robt. Vaughn and J. P. Owens were selected by us as chain carriers, and P. P. Russell as a marker, who were also duly sworn.

We then proceeded to view said proposed Alteration on the line described in your order, and caused the same to be surveyed, "as prayed for in the petition, or as near the same as in our opinion a good road can be made at a reasonable expense, taking into consideration the utility, convenience, and inconvenience and expense which will result to individuals as well as the public," by the Establishment of said road as follows:

For a complete description of said road see "Surveyor's Report" on opposite page.

We would respectfully report that the said Alteration ought to be granted for the following reasons:

The grade is much better than the old road, and can be made at reasonable expense.

We have also determined that the public convenience requires that such County Road shall be established thirty (30) feet in width.

All of which is respectfully submitted. }
April 7 1885

Wm Barrett
A. Porterfield
Geo. H. Kemp } Viewers.

		F E E S			
<u>Wm Barrett</u>	<u>Pd 1179</u>	Viewer,	2	days,	\$3 ⁰⁰
<u>A. Porterfield</u>	<u>Pd 1369</u>	"	2	"	\$3 ⁰⁰
<u>Geo. Kemp</u>	<u>Pd 1369</u>	"	2	"	\$3 ⁰⁰
<u>Robt. Vaughn</u>	<u>Pd 1571</u>	Chainman,	1	days,	\$1 ⁰⁰
<u>J. P. Owens</u>	<u>Pd 1570</u>	"	1	"	\$1 ⁰⁰
<u>P. P. Russell</u>	<u>Pd 1570</u>	Marker,	1	"	\$1 ⁰⁰
<u>Mr. A. Mitchell</u>		Surveyor,	2	days,	\$10 ⁰⁰

If any viewer is unable to attend, here state by whom the vacancy was filled.

Separate Report of Viewers.

To the Board of Commissioners of Belmont County, Ohio:

The undersigned, Viewers of the Alteration petitioned for by F. A. McLean and others, make the following separate report of the compensation and damages assessed and awarded by them to persons entitled thereto. The parties named below have filed their written applications for the said allowances, according to law, and the same are hereto appended and returned with this report.

Compensation for land taken for said road has been awarded in the following sums:

- To Clara Foster Thirty dollars;
- To _____ dollars;
- To _____ dollars;
- To _____ dollars;
- To _____ dollars;
- To _____ dollars;

Each of the above sums has been assessed without deduction for benefits to any property of the owner, which would accrue by the opening of said road."

The following sums are allowed as damages to be paid to claimants whose premises will be rendered less valuable by the opening and construction of said road through the same:

- To _____ dollars;
- To _____ dollars;
- To _____ dollars;
- To _____ dollars;
- To _____ dollars;

Wm Barrett
A Porterfield
Geo W. Kemp } Viewers and Jurors to award Damages.

April 7 1885

St. Clairsville, O., June 1 1885

The Commissioners met in regular session, and the report of the Surveyor and Viewers appointed to survey and view the road, as described in the above petition, was read the first time.

ATTEST:

J. A. Henderson Dep
County Auditor.

Orren Meekam
Morris Cope
H. J. Berry } Commissioners.

St. Clairsville, O., June 2 1885

The Commissioners met in regular session, and the report of the Surveyor and Viewers appointed to survey and view the road, as described in the above petition, was read the second time.

ATTEST:

J. A. Henderson }
Dep Auditor

Orren Meekam
Morris Cope
H. J. Berry } Commissioners.

St. Clairsville, O., June 3 1885

The Commissioners met in regular session, and the report of the viewers in favor of the establishment of said road was this day publicly read, being the third reading of the same. And said viewers having filed a separate report, in writing, of the amount of compensation and damages which they had assessed to landowners, by reason of the location of said road through their several premises, said report was also publicly read. And the Board being of opinion that the compensation and damages awarded by said viewers to the several claimants, to wit: To Clara Foster Thirty (30) dollars compensation

July 20 1885

is reasonable and just; that said road will be of public utility and of sufficient importance to the public to justify the payment of said compensation out of the County Treasury: and no petition for review being filed it is ordered that the County Auditor draw his order upon the County Treasurer, in favor of said claimant for the amt. of compensation so awarded to her; that the several reports of the viewers, with the survey and plat of said road be recorded and that said road be established a public highway thirty feet in width. It is further ordered, that the County Auditor issue, in the name of the Board an order to the Trustees of Goshe & Smith Twp. directing them to cause said road to be opened according to law

Attest

Q. A. Borrett
Auditor

Owen Munkin } Commissioners
 Morris Cope }
 W. J. Berry } Belmont County

Orders to open the foregoing described road, issued to the Boards of Trustees of Smith & Goshe Twp. July 10th 85

ROAD PETITION.

(✓)

For an Establishment of a Co. Road in York & Mead Twp

To the Board of Commissioners of Belmont County, Ohio:

The undersigned petitioners, ^{and in the vicinity of said proposed road} resident freeholders of said county, respectfully represent that the public convenience requires the ~~location~~ establishment of a County road on ^{or near} the line hereinafter described; and pray that your body will institute and order the proper proceedings in the premises to effect the location and establishment of such road, to-wit: Beginning ~~in~~ ^{at} the public road leading from Powhatan to Armstrong Mills, at a point near a vacant house on the lands of Martin Caldwell in section 28 York Township; thence in a northerly direction through the lands of said Martin Caldwell to a run near the west side of his orchard and to a point at the north west corner of said orchard on a path known as the "mule path"; thence in a north east direction ~~on or near~~ ^{near} said "mule path" to a pair of barn across said path; thence through the lands of the heirs of David Neff deceased in a north westerly direction to the lands of Theodor Neff; thence in a northerly direction on or near said "mule path" to the residence of said Conrad Neff Sr.; thence in a northerly direction on or near said "mule path" to a point near the mouth of the lane leading to said Conrad Neff's barn-yard, in a northerly direction until just to the north east corner of the yard fenced of said Conrad Neff Sr. and his son A. W. Neff; thence in a north east direction to near the corner of the lands of Jm & Siffen; thence to cross said "mule path" and continue in a north east direction through the lands of said Conrad Neff Sr. to near the forks of a little run; thence in a southeast direction near two locust trees to a slip-gap in the paling fence, to intersect the County Road leading from Powhatan to Sta. Clairsville in section 30 Mead Township.

Dated this _____ A. D. 18__

PETITIONERS' NAMES.	PETITIONERS' NAMES.	PETITIONERS' NAMES.	PETITIONERS' NAMES.
Theodor Neff	Thomas Cordell	W. W. Giffen	Robt. Harry
Thamer Gillespie	L. B. Potts	Jm. Siffen	Jm. Durall
S. D. Myers	E. R. Potts	W. P. Harris	Isaac Ambler
Jacob Gillespie	Alex. Thorburn	Jm. F. Wallace	Thomas McViee
			21 others

Know all Men by these Presents,

That we, Theodor Neff and Peter Giffen are held and firmly bound unto the State of Ohio, for the use of Belmont County, in the penal sum of One hundred Dollars, for the true and faithful payment of which, well and truly to be made, we bind ourselves; jointly and severally, our heirs, executors and administrators, by these presents.

Sealed with our seals and dated at Sta. Clairsville this 2 day of March 1885

The Conditions of the above Obligations are Such, That, whereas application has been made to the Board of Commissioners of said Belmont County for the Establishment of a County road on the following line, to-wit:

For description of route see petition above

ATTEST.

J. A. Anderson
Dep. Auditor

Theodor Neff
Peter Giffen



Now if the said applicants shall pay into the Treasury of the said county the amount of all costs and expenses accruing thereon, in case the prayer of said petitioners shall not be granted, or when the proceedings had in pursuance thereof shall not be finally confirmed and established, then this obligation to be void; otherwise to be in full force in law.

The Board being satisfied that the foregoing petition was signed by at least twelve freeholders residents of the County and of the vicinity of the proposed alteration of a County Road and that the proper notices had been given according to law, bond filed, approved & accepted

The Commissioners met in regular session at Auditor's Office, and appointed Miles R. Hart, David Melott & Thomas Welsh, three disinterested freeholders of said County Viewers, and Jno. A. Mitchell Surveyor, of said proposed road, to meet at Dover March 19th 1885 at 10 o'clock A.M. to discharge their official duties as provided for in the foregoing petition

ATTEST: A. R. Barrett County Auditor. Commissioners: Owen Muehler, Morris Wolfe, M. J. Berry

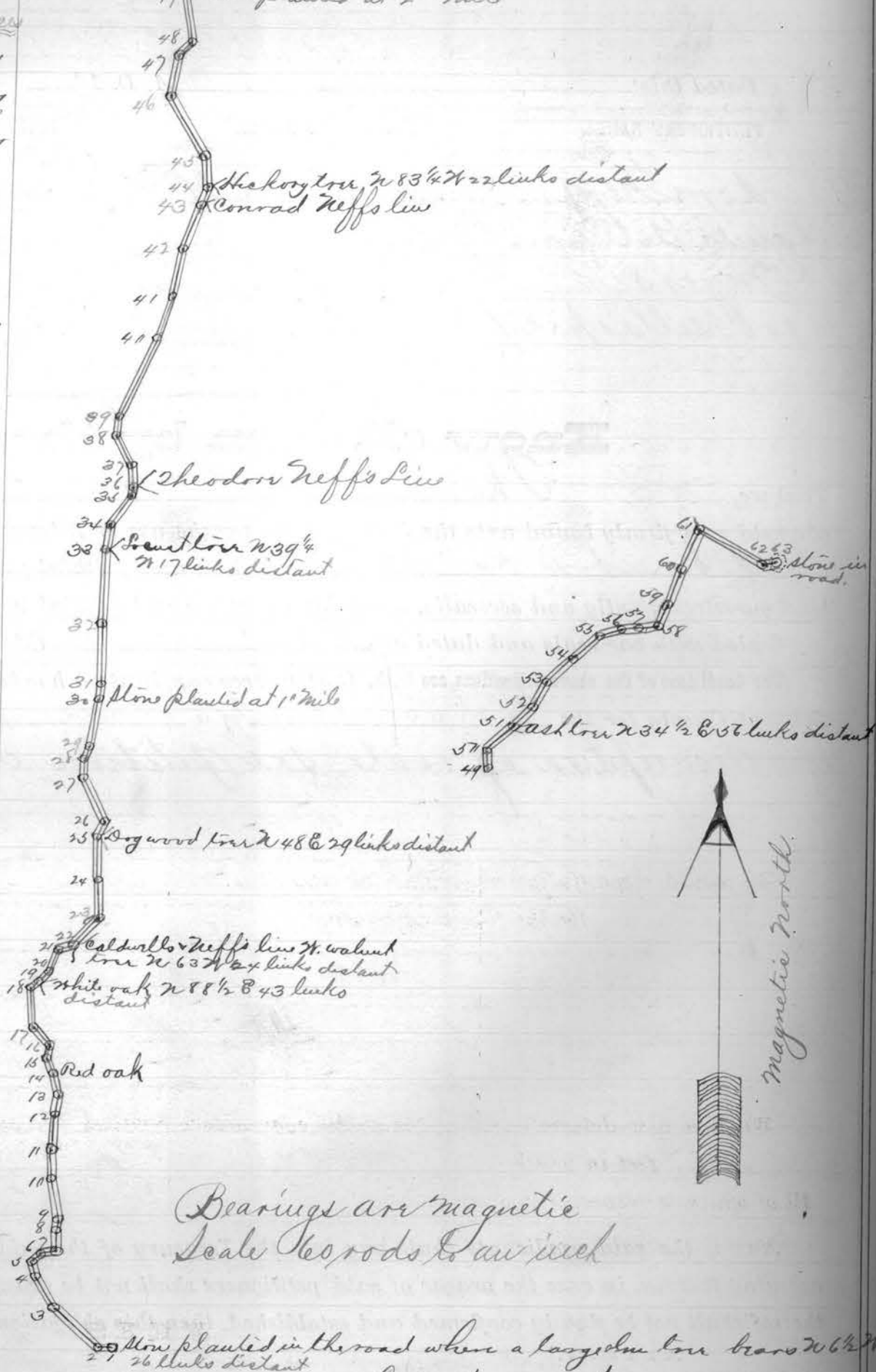
Surveyor's Report.

To the Board of Commissioners of Belmont County, Ohio:

The undersigned, in obedience to your order, dated March 4 1885, proceeded, on the 19th day of March to survey and mark the County road described in said order, under the direction of the Viewers therein named, and respectfully submits the following return of said survey:

Beginning at Sta. No 1, a stone planted in the road leading from Powhatan to Armstrongs Mills and Subc. No 2, York Tp. Bel. Co., O., on the lands of Martin Caldwell; thence through the lands of Martin Caldwell, Heins of David Neff dec. Theodore Neff & Conrad Neff Sr. to Sta. No 63, a stone planted in the road leading from Powhatan to St. Clairsville in Sec. No 31 Mead Twp. Yellow planted at 2nd mile

Sta.	Bearings	Distances	Sta.	Bearings	Distances
1	N 86 3/4 W	632	33	N 13 E	10 00
2	N 47 3/4 W	2476	34	N 32 1/2 E	14 56
3	N 31 1/4 W	16 00	35	N 16 1/4 E	25 8
4	N 6 1/2 W	6 00	36	N 4 1/2 W	10 00
5	N 47 E	468	37	N 29 1/4 W	13 60
6	N 81 E	8 00	38	N 9 1/4 E	8 00
7	N 1/4 E	8 08	39	N 27 1/2 E	38 40
8	N 12 1/2 E	492	40	N 20 1/4 E	19 60
9	N 7 3/4 W	1856	41	N 10 1/4 E	20 68
10	N 1 W	1356	42	N 24 1/2 E	20 72
11	N 3 1/4 E	1432	43	N 24 1/2 E	8 80
12	N 14 E	888	44	N 4 W	12 64
13	N 11 3/4 W	976	45	N 30 1/4 W	30 36
14	N 25 1/4 W	716	46	N 15 1/4 E	18 00
15	N 19 E	6 00	47	N 41 E	7 28
16	N 41 W	10 08	48	N 5 1/2 W	22 75
17	N 3 W	17 00	49	N 5 1/2 W	7 60
18	N 47 3/4 W	484	50	N 49 1/4 E	16 00
19	N 51 3/4 E	664	51	N 47 1/4 E	12 48
20	N 28 1/2 E	8 00	52	N 27 3/4 E	12 00
21	N 7 1/4 E	736	53	N 50 1/4 E	14 8 00
22	N 45 3/4 E	16 80	54	N 47 1/4 E	16 08
23	N 1 1/2 W	1632	55	N 49 1/4 E	11 36
24	N 1 1/4 W	1856	56	N 89 E	8 00
25	N 18 3/4 E	708	57	N 82 1/4 E	736
26	N 25 1/4 W	2116	58	N 25 1/4 E	9 00
27	N 24 E	884	59	N 22 1/2 E	17 00
28	N 25 3/4 E	6 00	60	N 26 E	19 20
29	N 13 E	2200	61	N 6 1/4 E	31 28
30	N 13 E	532	62	N 81 1/4 E	48 00
31	N 4 E	2628	63	A stone	
32	N 4 1/4 E	3246			



Bearings are magnetic
Scale 160 rods to an inch

I Certify that the above is a correct plat and return of the survey of the County road named above petitioned for by Theodore Neff and others

Jno. A. Mitchell Surveyor of said County road

REPORT OF VIEWERS.

To the Board of Commissioners of Belmont County, Ohio:

In obedience to your order, issued at your March session, A. D. 1886, we the undersigned, Viewers appointed under said order, met with Jno A Mitchell Surveyor, at Dover on March 19th 1886 and were severally sworn to discharge, faithfully and impartially the duties required of us in said order.

If any viewer is unable to attend, here state by whom the vacancy was filled.

Isaac Ramsey and Saul D Myers were selected by us as chain carriers, and Saul McFadden as a marker, who were also duly sworn.

We then proceeded to view said proposed County road on the line described in your order, and caused the same to be surveyed, "as prayed for in the petition, or as near the same as in our opinion a good road can be made at a reasonable expense, taking into consideration the utility, convenience, and inconvenience and expense which will result to individuals as well as the public," by the establishment of said road as follows:

For a description of said route see Surveyors report and plat.

We would respectfully report that our opinion is that said Road ought not to be established for the following reasons: A good road cannot be made and maintained on or near that portion of the route petitioned for through the lands of Martin Caldwell, the grade being too steep, and the character of the ground unfavorable in a number of places for building & keeping up a road. The cost of establishing and constructing said road would be large, and the means likely to be available for keeping the same in repair would not be sufficient. The convenience of the general public would not be greatly promoted by establishing a road upon this survey. A few worthy persons living along the intermediate part of this survey would be benefitted, but some of them seem to oppose, rather than to favor the establishment of the road.

A road established upon this survey from the first mile stone (on the lands of David Neff deed) to the northern terminus of the survey

We would respectfully report that the said _____ ought _____ to be _____ for the following reasons: _____ would be quite feasible, and of considerable public utility, and if the same could be granted, as a public road we would heartily recommend it.

We have also determined that the public convenience requires that such _____ shall be established _____ feet in width.

All of which is respectfully submitted, }
April 18 1886

J. A. Welsh
David Mullett
Wm B Hart } Viewers.

<u>W B Hart</u>	<u>3</u> days	<u>\$4.50</u>	F E E S.	<u>Isaac Ramsey</u>	Chainman,	<u>1</u> days	<u>\$1.00</u>
<u>D Mullett</u>	<u>1</u> "	<u>\$3.00</u>		<u>S D Myers</u>	"	<u>1</u> "	<u>\$1.00</u>
<u>J A Welsh</u>	<u>2</u> "	<u>\$3.00</u>		<u>Saul McFadden</u>	Marker,	<u>1</u> "	<u>\$1.00</u>
<u>Jno A Mitchell</u>	Surveyor,	<u>4</u> days	<u>\$20.00</u>				

Separate Report of Viewers.

To the Board of Commissioners of Belmont County, Ohio:

The undersigned, Viewers of the County road petitioned for by Theodore Neff and others, make the following separate report of the compensation and damages assessed and awarded by them to persons entitled thereto. The parties named below have filed their written applications for the said allowances, according to law, and the same are hereto appended and returned with this report.

Compensation for land taken for said road has been awarded in the following sums:

To <u>Martin Caldwell</u>	<u>Six hundred & forty</u>	dollars;
To <u>Conrad Neff Sr</u>	<u>Nine hundred & thirty</u>	dollars;
To _____		dollars;
To _____		dollars;
To _____		dollars;
To _____		dollars;

Each of the above sums has been assessed without deduction for benefits to any property of the owner, which would accrue by the opening of said road."

The following sums are allowed as damages to be paid to claimants whose premises will be rendered less valuable by the opening and construction of said road through the same:

To _____	dollars;
To _____	dollars;
To _____	dollars;
To _____	dollars;
To _____	dollars;

<u>S. H. Welsh</u>	} Viewers and Jurors to award Damages.
<u>David Mellott</u>	
<u>Miles R. Hart</u>	

April 18 1885

St. Clairsville, O., June 1st 1885

The Commissioners met in regular session, and the report of the Surveyor and Viewers appointed to survey and view the road, as described in the above petition, was read the first time.

ATTEST:
J. A. Henderson
 County Auditor.

<u>Owen Mearns</u>	} Commissioners.
<u>Morris Lope</u>	
<u>W. J. Berry</u>	

St. Clairsville, O., June 2nd 1885

The Commissioners met in regular session, and the report of the Surveyor and Viewers appointed to survey and view the road, as described in the above petition, was read the second time.

ATTEST:
J. A. Henderson
 Dep Auditor

<u>Owen Mearns</u>	} Commissioners.
<u>Morris Lope</u>	
<u>W. J. Berry</u>	

St. Clairsville, O., June 3rd 1885

The Commissioners met in regular session, and the viewers having filed their report, whereby it appears that they are of opinion that said road, ought not to be established a public highway; It is ordered that said petition be dismissed, without further proceedings, and that the petitioners pay the costs and expenses that have been caused by their aforesaid application.

Attest
P. P. Barnett
 Auditor

<u>Owen Mearns</u>	} Commissioners of Belmont County
<u>Morris Lope</u>	
<u>W. J. Berry</u>	

ROAD PETITION.

(✓)

For a Review of a ^{Law of a Co.} Lost Road in Whelley Tp

To the Board of Commissioners of Belmont County, Ohio:

The undersigned petitioners, resident freeholders of said county, respectfully represent that the public convenience requires the _____ of a _____ road on the line hereinafter described; and pray that your body will institute and order the proper proceedings in the premises to _____ such road, to-wit: Beginning at _____

By the Honourable Commissioners of Belmont County Ohio
Suntunen. The true course of that part of the County road leading from Shepherdstown to Fairpoint lying between the Whelley Creek bridge at Fairpoint and the corner of the lands of N. L. Patton and J. O. Moore being uncertain by the removal of monuments by which such road was originally designated we the Justices of Whelley Township petition your Honourable Body for a review as required by section 4657 of the Revised Statutes of Ohio

James Cook. John Caldwell. John Gillespie } Justices
Whelley Township

Dated this _____ A. D. 18 _____

PETITIONERS' NAMES.	PETITIONERS' NAMES.	PETITIONERS' NAMES.	PETITIONERS' NAMES.

Know all Men by these Presents,

That we, _____ and _____ are held and firmly bound unto the State of Ohio, for the use of Belmont County, in the penal sum of _____ Dollars, for the true and faithful payment of which, well and truly to be made, we bind ourselves, jointly and severally, our heirs, executors and administrators, by these presents.

Sealed with our seals and dated at _____ this _____ day of _____ 18 _____

The Conditions of the above Obligations are Such, That, whereas application has been made to the Board of Commissioners of said Belmont County for the _____ of a _____ road on the following line, to-wit:

Now if the said applicants shall pay into the Treasury of the said county the amount of all costs and expenses accruing thereon, in case the prayer of said petitioners shall not be granted, or when the proceedings had in pursuance thereof shall not be finally confirmed and established, then this obligation to be void; otherwise to be in full force in law.

ATTEST.

_____	_____
_____	_____
_____	_____



it being made to appear to the satisfaction of the Board that the line of St. Clairsville, O., beginning and true course of said County road had become uncertain. The Commissioners met in regular session at Auditor's Office, and appointed John Taylor Cyrus Campbell and Jos. J. Saggart the disinterested freeholders residents of the County Viewers, and Chalkley Dawson Surveyor, of said proposed road. to meet at Fairpoint on Tuesday July 28th 1885 at 10 o'clock A. M. for the purpose of reviewing and locating said road on the original survey of same. and to make their report of their proceedings to the Board at its next regular monthly session to be held Monday August 3rd 1885

R. R. Bassett County Auditor. O. Mehan W. P. Berry W. P. Berry Commissioners.

Surveyor's Report.

To the Board of Commissioners of Belmont County, Ohio:

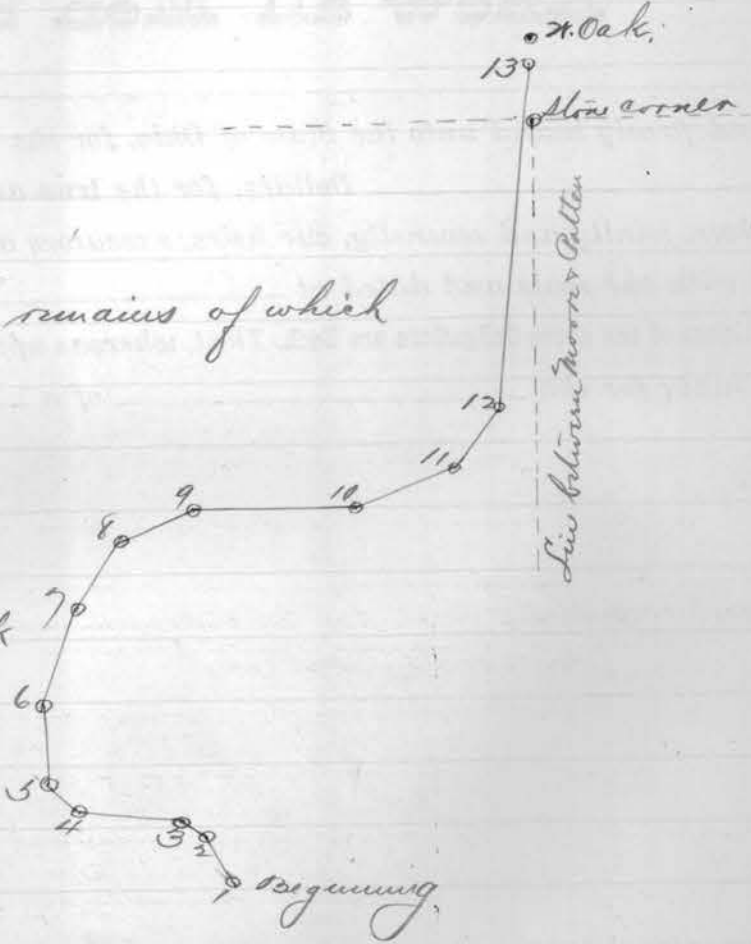
The undersigned, in obedience to your order, dated July 10 1885, proceeded, on the 28th day of July to survey and mark the review of a county road described in said order, under the direction of the Viewers therein named, and respectfully submits the following return of said survey:

The bearings and distances are the same as the original notes made in the survey and location of the above mentioned county road made March 10 1869 and are as follows:
 Beginning at a point in the center of the St. Clairsville and Odish Pike one rod north of the Bridge across Wheeling creek; thence to station 13, from which a white oak 2 1/2 ft diameter bears N 22 1/2° E distant 3.14 rods and a stone planted for corner between the lands of J. O. Moore and W. L. Patton bears S 4° N 6.10 rods.
 Total distance of survey 143.44 rods.

Sta.	Bearings	Distances
1	N 29 1/2° W	500
2	N 59° W	272
3	N 82° W	1080
4	N 47 1/2° W	416
5	N 1 3/4° W	832
6	N 19 1/2° E	1052
7	N 36° E	940
8	N 66 1/2° E	908
9	S 88 3/4° E	1684
10	N 70° E	1160
11	N 40° E	700
12	N 7 1/4° E	3600

Original notes to a line tree remains of which were found.

Found stump of white oak on this line called for in original notes.



I Certify that the above is a correct plat and return of the survey of the review of county road named above.

Chalkley Dawson Surveyor of said review

REPORT OF VIEWERS.

To the Board of Commissioners of Belmont County, Ohio:

In obedience to your order, issued at your July session, A. D. 1881, we the undersigned, Viewers appointed under said order, met with Chalkley Dawson Surveyor, at Barpoint on July 28 and were severally sworn to discharge, faithfully and impartially the duties required of us in said order.

If any viewer is unable to attend, here state by whom the vacancy was filled.

Albert Jackson and Wm Morgan were selected by us as chain carriers, and Uriah Halliwell as a marker, who were also duly sworn.

We then proceeded to view said ~~proposed~~ county road on the line described in your order, and caused the same to be surveyed, "as prayed for in the petition, or as near the same as in our opinion a good road can be made at a reasonable expense, taking into consideration the utility, convenience, and inconvenience and expense which will result to individuals as well as the public," by the _____ of said road as follows:

Beginning at Bridge across Thuling creek at the point described as the beginning point of said county road and running thence by the courses and distances as called for in the original survey of said road made March 10 1869 At Station No 8 we found remains of the Lime tree called for in said notes. On the line between Station 12 and 13 we found the stump of the oak tree called for in said notes as being on said line. Continued survey to Station No 13 in said notes. We are satisfied that the line surveyed and marked and described above is the old line of said road or as near to it as can be found and should be adopted as the true line of said road. For further description see Surveyors plat.

We would respectfully report that the said _____ ought _____ to be _____ for the following reasons:

We have also determined that the public convenience requires that such _____ shall be established _____ feet in width.

All of which is respectfully submitted.
July 28 1881

Nathaniel Taylor
Cyrus Campbell
Gas J Piggart } Viewers.

FEES.			
<u>N. Taylor</u>	Viewer,	1	days, \$ 1.50
<u>Cyrus Campbell</u>	Pd 1646	1	" \$ 1.50
<u>Joseph J Piggart</u>	Pd 1658	1	" \$ 1.50
<u>Chalkley Dawson</u>	Surveyor,	2	days, \$ 10. ⁰⁰
<u>A. Jackson</u>	Chainman,	1	days, \$ 1.00 Pd 1580
<u>Wm Morgan</u>	Pd 1586	1	" \$ 1.00
<u>U. Halliwell</u>	Pd 1579	1	" \$ 1.00

Pd 1573