

St. Clairsville, O., 18

The Commissioners met in regular session at Auditor's Office, and appointed

Viewers, and Surveyor, of said proposed road.

ATTEST:

County Auditor.

Commissioners.

Surveyor's Report.

To the Board of Commissioners of Belmont County, Ohio:

The undersigned, in obedience to your order, dated 18, proceeded, on the day of to survey and mark the described in said order, under the direction of the Viewers therein named, and respectfully submits the following return of said survey:

[Large blank area for the survey report content]

I Certify that the above is a correct plat and return of the survey of the named above

Surveyor of said

## REPORT OF VIEWERS.

To the Board of Commissioners of Belmont County, Ohio:

In obedience to your order, issued at your \_\_\_\_\_ session, A. D. 18\_\_\_\_, we, the undersigned, Viewers appointed under said order, met with \_\_\_\_\_ Surveyor, at \_\_\_\_\_ on \_\_\_\_\_ and were severally sworn to discharge, faithfully and impartially the duties required of us in said order.

If any viewer is unable to attend, here state by whom the vacancy was filled.

\_\_\_\_\_ and \_\_\_\_\_ were selected by us as chain carriers, and \_\_\_\_\_ as a marker, who were also duly sworn.

We then proceeded to view said proposed \_\_\_\_\_ on the line described in your order, and caused the same to be surveyed "as prayed for in the petition, or as near the same as in our opinion a good road can be made at a reasonable expense, taking into consideration the utility, convenience, and inconvenience and expense which will result to individuals as well as the public," by the \_\_\_\_\_ of said road as follows:

\_\_\_\_\_  
\_\_\_\_\_  
\_\_\_\_\_  
\_\_\_\_\_  
\_\_\_\_\_  
\_\_\_\_\_  
\_\_\_\_\_  
\_\_\_\_\_  
\_\_\_\_\_  
\_\_\_\_\_  
\_\_\_\_\_  
\_\_\_\_\_  
\_\_\_\_\_  
\_\_\_\_\_  
\_\_\_\_\_  
\_\_\_\_\_  
\_\_\_\_\_  
\_\_\_\_\_  
\_\_\_\_\_  
\_\_\_\_\_  
\_\_\_\_\_

We would respectfully report that the said \_\_\_\_\_ ought \_\_\_\_\_ to be \_\_\_\_\_ for the following reasons:

\_\_\_\_\_  
\_\_\_\_\_  
\_\_\_\_\_  
\_\_\_\_\_  
\_\_\_\_\_

We have also determined that the public convenience requires that such \_\_\_\_\_ shall be established \_\_\_\_\_ feet in width.

All of which is respectfully submitted, {  
\_\_\_\_\_ 18\_\_\_\_ }  
\_\_\_\_\_  
\_\_\_\_\_  
\_\_\_\_\_ } Viewers.

### F E E S :

Viewer, _____ days, \$ _____	Chainman, _____ days, \$ _____
" _____ " \$ _____	" _____ " \$ _____
" _____ " \$ _____	Marker, _____ " \$ _____
Surveyor, _____ days, \$ _____	



# Separate Report of Viewers.

To the Board of Commissioners of Belmont County, Ohio:

The undersigned Viewers of the \_\_\_\_\_ petitioned for by \_\_\_\_\_ and others, make the following separate report of the compensation and damages assessed and awarded by them to persons entitled thereto. The parties named below have filed their written applications for the said allowances, according to law, and the same are hereto appended and returned with this report.

Compensation for land taken for said road has been awarded in the following sums:

To _____	dollars;
To _____	dollars;
To _____	dollars;
To _____	dollars;
To _____	dollars;
To _____	dollars;

Each of the above sums has been assessed "without deduction for benefits to any property of the owner, which would accrue by the opening of said road,"

The following sums are allowed as damages to be paid to claimants whose premises will be rendered less valuable by the opening and construction of said road through the same:

To _____	dollars;
To _____	dollars;
To _____	dollars;
To _____	dollars;
To _____	dollars.

} Viewers and Jurors to Award Damages.

18

St. Clairsville, O., \_\_\_\_\_ 18

The Commissioners met in regular session, and the report of the Surveyor and Viewers appointed to survey and view the road, as described in the above petition, was read the first time.

ATTEST:

County Auditor.

} Commissioners.

St. Clairsville, O., \_\_\_\_\_ 18

The Commissioners met in regular session, and the report of the Surveyor and Viewers appointed to survey and view the road, as described in the above petition, was read the second time.

ATTEST:

} Commissioners.

St. Clairsville, O., \_\_\_\_\_ 18

The Commissioners met in regular session, and \_\_\_\_\_



# ROAD PETITION

For a County Road in Warren Township

To the Board of Commissioners of Belmont County, Ohio:

The undersigned petitioners, resident freeholders of said county, respectfully represent that the public convenience requires the Establishment of a County road on the line hereinafter described; and pray that your body will institute and order the proper proceedings in the premises to Establish such road, to-wit: Beginning at for the same in Warren Twp. in said

County of Belmont at or near the corner stone on the north boundary of sec. 34, thirty four (34) at or near the middle of said sec. line, where the lands of John Galloway the heirs of Samuel Campbell, deceased, William Campbell and John Galloway Jr. join, all in the County & State aforesaid, thence in southerly direction and along the line between the lands of John Galloway Jr. and the heirs of Samuel Campbell dead, to a gate on the west boundary of said John Galloway Jr. land, thence in an easterly direction through said John Galloway Jr. land, south of his barn, along or near the most traveled route to a farm gate hung to an oak tree on the line between Wm Campbell's and John Galloway Jr. thence in an easterly course through said William Campbell's land to the west side of Thomas Dew's farm, intersecting said Thomas Dew's farm at or near an apple tree standing near a post and board line fence, between said Campbell & Dew, thence in an easterly course through Thomas Dew's land, passing between said Dew's house and barn to a gate north of said house, thence in a north and easterly course through said Dew's farm, along or near the present traveled route, to intersect the County road at or near a gate on said Dew's farm, leading from Barnesville to Darroview being the eastern terminus of said contemplated road.

Dated this Dec. 7 A. D. 1874

PETITIONERS' NAMES.	PETITIONERS' NAMES.	PETITIONERS' NAMES.	PETITIONERS' NAMES.
John R. Galloway	Joseph G. Boyd	James Dayler	George Lorejas
William Gibson	John Whitaker	Louisa Campbell	J. H. Colvig
James Galloway	M. A. Jarvis	Robert Campbell	G. W. Matthews
John E. Johnson	Francis Campbell	Jane Greer	Ben. Mattle
James Kemmon	Ann Dayler	Geo. H. Kempf	James Moon et al.

## Know all Men by these Presents,

That we, John Galloway Jr and John Galloway are held and firmly bound unto the State of Ohio, for the use of Belmont County, in the penal sum of one hundred Dollars, for the true and faithful payment of which, well and truly to be made, we bind ourselves, jointly and severally, our heirs, executors and administrators, by these presents.




Sealed with our seals and dated at Barnsville O. this 19th day of December 1874

The Conditions of the above Obligations are Such, That, whereas application has been made to the board of Commissioners of said Belmont County for the Establishment of a County road on the following line, to-wit:

Beginning for the same at a point in Warren Twp. Belmont County Ohio in Sec 34 near where the lands of Wm Campbell John Galloway Jr John Galloway Sr and heirs of Samuel Campbell dead join thence E to John Galloway Jr gate thence easterly course through said John Galloway Jr land to a gate on E boundary of Wm Campbell's land, thence easterly course through said Wm Campbell's land to the west line of Thos Dew's land to a point near an apple tree, thence easterly course passing between said Dew's house & barn to a gate, thence in a North & Easterly course to the County road leading from Barnesville to Darroview

Now if the said applicants shall pay into the Treasury of the said county the amount of all costs and expenses accruing thereon, in case the prayer of said petitioners shall not be granted, or when the proceedings had in pursuance thereof shall not be finally confirmed and established, then this obligation to be void; otherwise to be in full force in law.

ATTEST:

John R. Galloway   
John Galloway   




St. Clairsville, O., *Aug 12* 1874

The Commissioners met in regular session at Auditor's Office, and appointed *Samuel Stork*

Viewers, and *George Angler* *Robt Carter* Surveyor, of said proposed road, to meet *Aug 12 1874*  
*at J Gallaway* *Solomon & Co*

ATTEST:  
*M. O. Stamp*  
*Coffland Dep.* County Auditor.

*William Barber*  
*Wm Alexander* Commissioners.

### Surveyor's Report.

To the Board of Commissioners of Belmont County, Ohio:

The undersigned, in obedience to your order, dated *December* 1874, proceeded, on the *12<sup>th</sup>* day of *January* to survey and mark the *Location Creek Road* described in said order, under the direction of the Viewers therein named, and respectfully submits the following return of said survey:

Beginning for the same at the *N West* Corner of the *N. E. Quarter of Sec 34 of T 8 R 6* and in the road leading from the *National* road to *Barnsville*, thence *S 74° E 17.04 P* to the line between *John Gallaway & Heirs of Samuel Campbell* Sec  
thence *S 53° E 42.24 P*, *S 44° E 20 P*, *S 74° E 19.65 P* to  
*Campbell's line* thence *S 68° E 12 P* *S 74° E 28 P* *S 70° E 11.15 P*  
*N 75° E 19.20 P*, thence *N 84° E 5.15 link* *N 74° E 17.10 P*, *N 78° E*  
*36.13 P*, *N 50° E 9.6 P*, *N 7° E 11.15 P*, *S 76° E 37 P*, *N 66° E 16 P*  
*N 77° E 20 P*, to the *Division & Barnsville Road*

I Certify that the above is a correct plat and return of the survey of the *Road*  
named above *Robt Carter* Surveyor of said *Road*

# REPORT OF VIEWERS.

To the Board of Commissioners of Belmont County, Ohio:

In obedience to your order, issued at your December session, A. D. 1874, we, the undersigned, Viewers appointed under said order, met with Noble Carter Surveyor, at Jno Galloway Jr on 12 Jan'y 1875 and were severally sworn to discharge, faithfully and impartially the duties required of us in said order.

Geo Douglas and Thomas Oliver were selected by us as chain carriers, and John Galloway as a marker, who were also duly sworn.

We then proceeded to view said proposed Establishment of road on the line described in your order, and caused the same to be surveyed "as prayed for in the petition, or as near the same as in our opinion a good road can be made at a reasonable expense, taking into consideration the utility, convenience, and inconvenience and expense which will result to individuals as well as the public," by the Location of said road as follows:

"C" Surveyor Description

We would respectfully report that the said proposed road ought not to be granted for the following reasons:

because a good road cannot be made on or near the line proposed by the petitioners at a reasonable expense and the little importance of such road to the public would not justify the expense and labor of opening & keeping it in repair. Besides <sup>if the laydowner by the location of said road</sup> serious damage would be done the ~~road~~ <sup>road</sup>

We have also determined that the public convenience requires that such \_\_\_\_\_ shall be established \_\_\_\_\_ feet in width.

All of which is respectfully submitted, Jan'y 14<sup>th</sup> 1875

Wm Sunday  
George Douglas Jr  
Samuel Starbuck Viewers.

F E E S:			
<u>Wm Sunday</u> Viewer,	1	days,	\$ <u>1.50</u>
<u>George Douglas Jr</u> "	1	"	\$ <u>1.50</u>
<u>Samuel Starbuck</u> "	1	"	\$ <u>1.50</u>
<u>Noble Carter</u> Surveyor,	3	days,	\$ <u>19.00</u> Pd
<u>Geo Douglas</u> Chainman,	1/2	days,	\$ <u>.50</u>
<u>Thos Oliver</u> "	1/2	"	\$ <u>.50</u>
<u>John Galloway</u> Marker,	1/2	"	\$ <u>.50</u>



# Separate Report of Viewers.

To the Board of Commissioners of Belmont County, Ohio:

The undersigned, Viewers of the \_\_\_\_\_ petitioned for by \_\_\_\_\_ and others, make the following separate report of the compensation and damages assessed and awarded by them to persons entitled thereto. The parties named below have filed their written applications for the said allowances, according to law, and the same are hereto appended and returned with this report.

Compensation for land taken for said road has been awarded in the following sums:

To \_\_\_\_\_ dollars;  
 To \_\_\_\_\_ dollars;  
 To \_\_\_\_\_ dollars;  
 To \_\_\_\_\_ dollars;  
 To \_\_\_\_\_ dollars;  
 To \_\_\_\_\_ dollars;

Each of the above sums has been assessed "without deduction for benefits to any property of the owner, which would accrue by the opening of said road,"

The following sums are allowed as damages to be paid to claimants whose premises will be rendered less valuable by the opening and construction of said road through the same:

To \_\_\_\_\_ dollars;  
 To \_\_\_\_\_ dollars;  
 To \_\_\_\_\_ dollars;  
 To \_\_\_\_\_ dollars;  
 To \_\_\_\_\_ dollars.

Viewers and Jurors to Award Damages.

18

St. Clairsville, O., March 1<sup>st</sup> 1875

The Commissioners met in regular session, and the report of the Surveyor and Viewers appointed to survey and view the road, as described in the above petition, was read the first time.

ATTEST:

*W. E. Stamp*  
County Auditor.

*Solomon Hoque*  
*Wm. Barber*  
*Wm. Alexander*  
Commissioners.

St. Clairsville, O., March 2<sup>d</sup> 1875

The Commissioners met in regular session, and the report of the Surveyor and Viewers appointed to survey and view the road, as described in the above petition, was read the second time.

ATTEST:

*W. E. Stamp*

*Solomon Hoque*  
*Wm. Barber*  
*Wm. Alexander*  
Commissioners.

St. Clairsville, O., March 3<sup>d</sup> 1875

The Commissioners met in regular session, and the report of the viewers in relation to the establishment of said road, was this day publicly read. (being the third reading of the same.) And said viewers having reported against the establishment of said road, it is ordered that no further proceedings be had in the premises, and that said petitioners who filed their bonds, pay the costs of the view had in pursuance of the same.

*Solomon Hoque*  
*Wm. Barber*  
*Wm. Alexander*  
Commissioners of Belmont County