

ROAD PETITION.

For D. K. Parkinson Road in Richland Township

To the Board of Commissioners of Belmont County, Ohio:

The Undersigned petitioners, resident freeholders of said county, residing in the vicinity of the proposed improvement hereinafter described, respectfully, represent that that the public convenience requires the alteration of a county road on the line hereinafter described, and pray that your body will institute and order the proper proceedings in the premises to alter and change such road, towit: Beginning at a point on the road leading from the Great Western on the National Road to Lamira, on the top of the hill at the north of the gate on the line of James Parkinson's farm following the old road to the south providing a grade of 4° or less, to a or near the white oak school house lot, thence in a westerly direction to a point near a small locust grove near and opposite Mrs. Rebecca Bryants residence; thence in a southwesterly direction to a point near a water elm near a small creek; thence crossing said creek in a westerly direction to the rise of the hill; thence in a southwardly direction to the lands of Frank S. Waddell and on the west side of the present road; thence continuing through the lands of said Waddell to a small white oak then crossing the present road following the bench of the hill to near the gate intomsaid Waddell's private road; thence following said present road to the run and from thence in a southwardly direction to the old road near the Julia Birdsong property. Also a change in the grade of said road lessening the grade for a distance of about 300 feet south from the Birdsong property.

1959
Note: Probably with out knowing this road was established, it was petitioned again and Comp. & damages paid for only 30' W in 1948. See Rd. Rec. 11, Page 291.

Dated this August 16, 1910 A. D. 19

PETITIONERS' NAMES	PETITIONERS' NAMES	PETITIONERS' NAMES	PETITIONERS' NAMES
F.K.Parkinson H.B.Foreman Frank S. Waddell W.L.George J.L.Parkinson F.O.Bowles and 12 others			

Know all Men by these Presents:

That we, DK Parkinson and Frank S Modell
are held and firmly bound unto the State of Ohio, for the use of Belmont County, in the penal sum of \$200⁰⁰
Dollars, for the true and faithful payment of which well and truly to be made,
we bind ourselves, jointly and severally, our heirs, executors and administrators, by these presents.

Sealed with our seals and dated at St Clairsville this 19 day of Sept 190

The Conditions of the above obligations are such, That whereas application has been made to the Board of Commissioners of said Belmont County for the alteration of a county road on the following line, to-wit:

Now if the said applicants shall pay into the Treasury of the said County the amount of all costs and expenses accruing thereon, in case the prayer of said petitioners shall not be granted, or when the proceedings had in pursuance thereof shall not be finally confirmed and established, then this obligation to be void; otherwise to be in full force in law.

ATTEST:

DK Parkinson
Frank S Modell

SEAL

SEAL

SEAL

St. Clairsville, O., 19

The Commissioners met in regular session at their office, and the Board being satisfied that the foregoing petition was signed by at least twelve freeholders of the County, residing in the vicinity of the alteration of said county road, and that the proper notices had been given according to law, bond filed, approved and accepted, thereupon the Board appointed J. Clark Lee Hayes, & Cal McConnell three disinterested freeholders of the County, viewers, and Arthur Jackson surveyor of said proposed road, to meet for the purpose of discharging their official duties relative to the object prayed for in the foregoing petition. And the Auditor is authorized to notify all non-resident land owners by publication, as required by law.

E. C. Shepherd

County Auditor.

Sam Wise
W. M. Miller
Wm. H. H. H. H.

Commissioners.

Report of Viewers.

To the Board of Commissioners of Belmont County, Ohio:

In obedience to your order, issued at your December session, A. D. 1910, we the undersigned, Viewers appointed under said order, met with Arthur Dickson Surveyor, at Mad dell's residence Oct 12 1910 and were severally sworn to discharge faithfully and impartially, the duties required of us in said order.

Percy Oldham and Geo Parkinson were selected by us as chain carriers, and Jacob Parkinson as a marker, who were also duly sworn.

We then proceeded to view said proposed alteration on the line described in your order, and caused the same to be surveyed, "as prayed for in the petition, or as near the same as in our opinion a good road can be made at a reasonable expense, taking into consideration the utility, convenience, and inconvenience and expense which will result to individuals as well as the public," by the road of said road as follows:

We would respectfully report that the said alteration ought to be established for the following reasons:

The road or part of the road to be abandoned is very steep in parts and worn or trogged out between steep banks so as to render repairing impractical, while the proposed alteration will have easier grades and is located on better ground.

We have also determined that the public convenience requires that such alteration shall be established 40 feet in width.

All of which is respectfully submitted,

Nov 21 1910

Lee Hoys
John A Clark
Cue McConnell } Viewers.

FEES			
<u>Lee Hoys</u>	Viewer,	<u>4</u> days, \$ <u>8⁰⁰</u>	<u>Percy Oldham</u> Chainman, <u>4</u> days, \$ <u>8⁰⁰</u>
<u>John A Clark</u>	"	<u>4</u> days, \$ <u>8⁰⁰</u>	<u>Geo Parkinson</u> " <u>3</u> days, \$ <u>6⁰⁰</u>
<u>Cue McConnell</u>	"	<u>4</u> days, \$ <u>8⁰⁰</u>	<u>Jacob Parkinson</u> Marker, <u>3</u> days, \$ <u>6⁰⁰</u>
<u>Arthur Dickson</u>	Surveyor,	<u>5</u> days, \$ <u>25⁰⁰</u>	

Separate Report of Viewers.

To the Board of Commissioners of Belmont County, Ohio:

The undersigned, Viewers of the road petitioned for by DN Parkinson and others, make the following separate report of the compensation and damages assessed and awarded by them to persons entitled thereto. The parties named below have filed their written applications for the said allowances according to law, and the same are hereto appended and returned with this report.

Compensation for land taken for said road has been awarded in the following sums:

To	Dollars,
To	Dollars,
To	Dollars,
To	Dollars,
To	Dollars,
To	Dollars,
To	Dollars,
To	Dollars,

Each of the above sums has been assessed without deduction for benefits to any property of the owner, which would accrue by the opening of said road.

The following sums are allowed as damages to be paid to claimants whose premises will be rendered less valuable by the opening and construction of said road through the same:

To <u>Frank S Woodell</u>	<u>Two Hundred fifteen & 25/100</u>	Dollars,
To <u>Abigail Bryant</u>	<u>Three Hundred fifty-six</u>	Dollars,
To		Dollars,
To		Dollars,
To		Dollars,
To		Dollars,
To		Dollars,
To		Dollars,

Nov 21

1910

Lee Hays
John A Clark
Cal M^cConnell

Viewers and Jurors to
award damages.

St. Clairsville, O., Dec 5 1910

The Commissioners met in regular session, and the report of the Surveyor and Viewers appointed to survey and view the road, as described in the above petition, was read the first time.

ATTEST:
CE Shepherd
County Auditor.

Sam Hise
W. H. Miller
DM Huntsman

Commissioners.

St. Clairsville, O., Dec 6 1910

The Commissioners met in regular session, and the report of the Surveyor and Viewers appointed to survey and view the road, as described in the above petition, was read the second time.

ATTEST:
CE Shepherd
County Auditor.

Sam Hise
W. H. Miller
DM Huntsman

Commissioners.

St. Clairsville, O., December 7, 1910 19..

The Commissioners met in regular session, and...

The report of the viewers in favor of the establishment of said road, was this day publicly read for the third time, and said viewers having filed a separate report in writing of the amount of compensation and damages which they have assessed to land owners by reason of the establishment of said road through their several premises which report was also publicly read and final action deferred.

June 19, 1911.

The report of the viewers in favor of the alteration of said road, which was deferred from the 7th day of December 1910 was this day taken up for final action and established, and the viewers having filed a separate report in writing of the amount of compensation and damages which they have assessed to land owners by reason of the alteration of the said road through their several premises.

Frank S. Waddell, compensation and damages allowed by viewers	515.28
Rebecca Bryant " "	356.00

By agreement with the parties interested the Board has allowed compensation and damages as follows:

Frank S. Waddell, Compensation and damages	298.68
Rebecca Bryant " 2	300.00

are reasonable and just, that said road will be of public utility and of sufficient importance to the public to justify the payment of the compensation and damages out of the County Treasury, and no petition for a review having been filed it is ordered that the County Auditor draw his warrant on the County Treasurer in favor of said claimants for the amount of compensation and damages so awarded to them respectively by the Board of County Commissioners, that the several reports of the viewers together with the survey and plat of said road be recorded and that said alteration be established a public highway (40) forty feet in width; that the County Auditor issue the necessary order to the Trustees of Richland township to open said road according to law.

Surveyor's Report.

To the Board of Commissioners of Belmont County, Ohio:

The undersigned, in obedience to your order, dated Sept 19 1910 proceeded on the 12
day of October to survey and mark the alteration described in said order
under the direction of the Viewers therein named, and respectfully submits the following return of said survey:

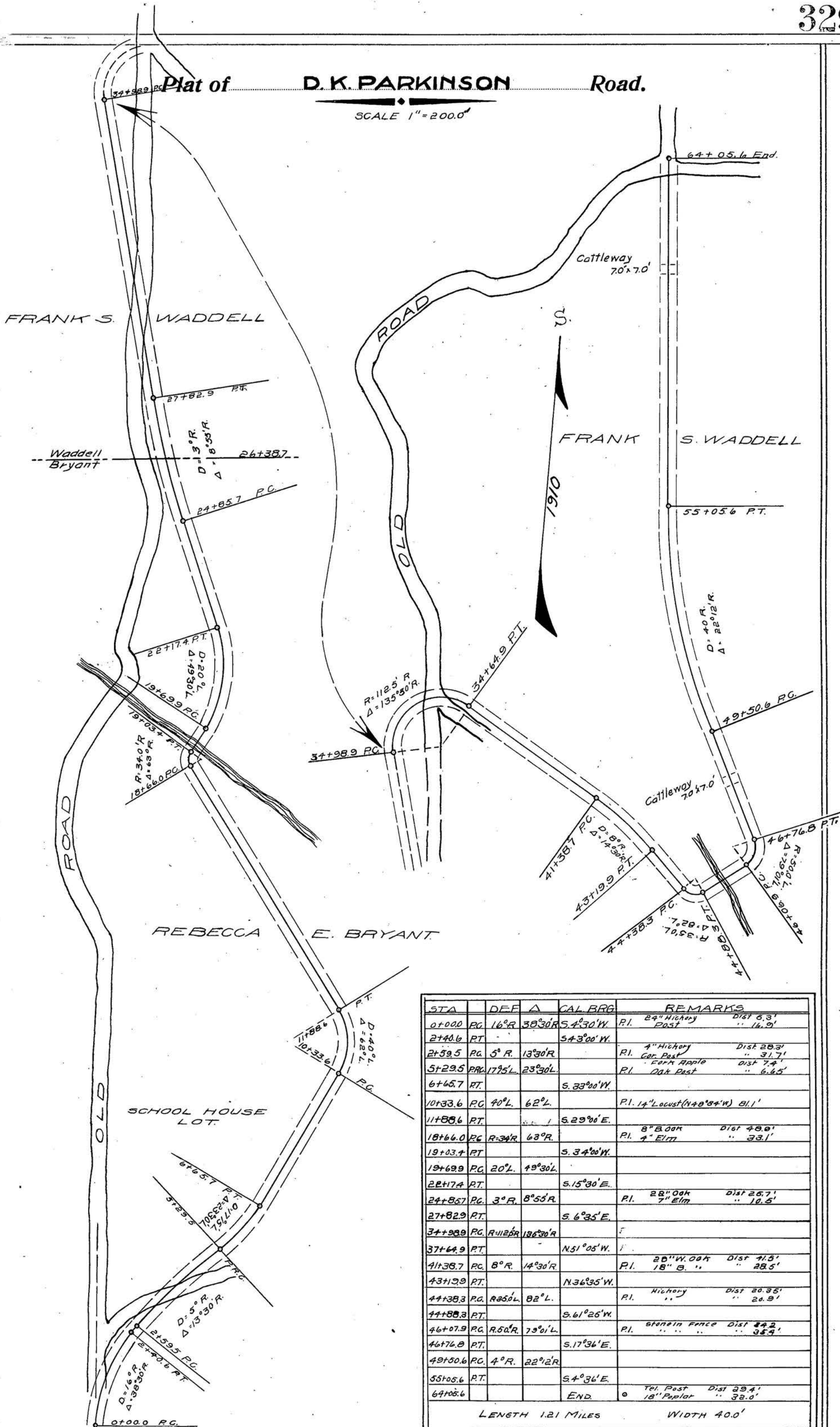
I Certify, That the above is a correct plat and return of the survey of the Road
named above Dr. Parkinson Road
Arthur Dickson Surveyor of said Road

Plat of

D. K. PARKINSON

Road.

SCALE 1"=200.0'



STA	DEF	Δ	CAL BRG	REMARKS
0+00.0	PG	16°R	39°30'W	P.I. 24" Hickory Post Dist 6.3'
2+40.6	PT		54°30'W	" 16.9'
2+59.5	PG	5°R	13°30'R	P.I. 4" Hickory Cor. Post Dist 28.3'
5+29.5	PRK	17°5'L	23°30'L	" 31.7'
6+65.7	RT		5.33°00'W	" 7.4'
10+33.6	PG	40°L	62°L	P.I. 14" Locust (N40°34'W) 81.1'
11+88.6	PT		5.29°00'E	" 6.65'
18+66.0	PG	R=34'R	63°R	P.I. 8" B.O.R. Dist 48.0'
19+03.4	RT		5.34°00'W	P.I. 4" Elm " 33.1'
19+69.9	PG	20°L	49°30'L	
22+174	PT		5.15°30'E	
24+85.7	PG	3°R	8°55'R	P.I. 28" Oak Dist 26.7'
27+82.9	PT		5.6°35'E	" 10.5'
34+98.9	PG	R=1125'R	135°30'R	
37+64.9	PT		N51°05'W	
41+38.7	PG	8°R	14°30'R	P.I. 28" W. Oak Dist 41.5'
43+19.9	PT		N36°35'W	" 18" B. " 28.5'
44+38.3	PG	R=350'L	82°L	P.I. Hickory Dist 20.35'
44+88.3	PT		S.61°25'W	" 20.9'
46+07.9	PG	R=504'R	73°01'L	P.I. Stone in Fence Dist 24.2'
46+76.8	PT		S.17°36'E	" 35.4'
49+50.6	PG	4°R	22°12'R	
55+05.6	PT		S.4°36'E	
64+05.6	END			Tel. Post Dist 29.4'
				16" Poplar " 32.0'

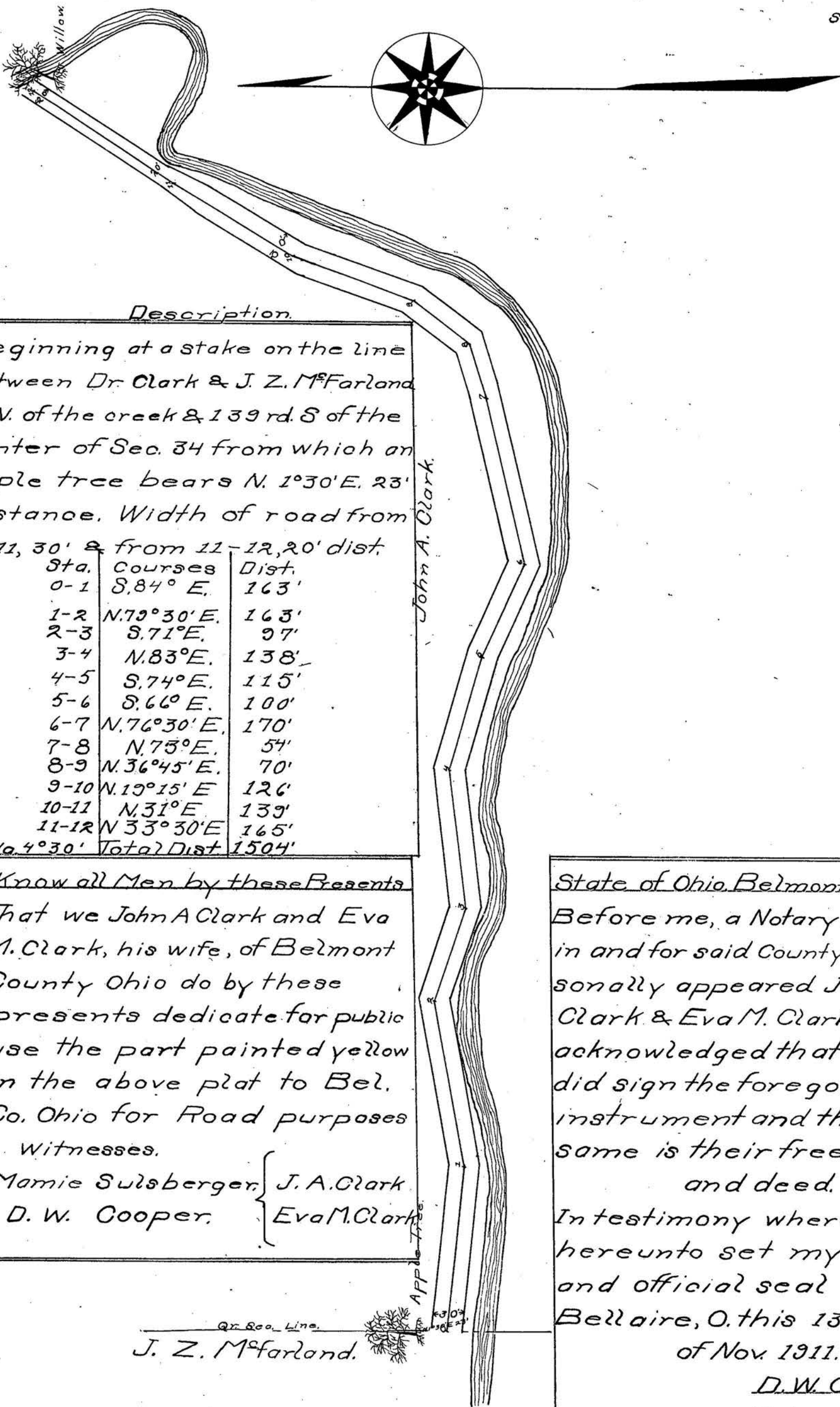
LENGTH 1.21 MILES

WIDTH 40.0'

DRAWN BY ELISWORTH H. SHREVE
Asst. Co. Engr
Aug, 1911.

Change of a County Road in Richland Tp. Sec. 34 Bel. Co. O.

Scale 1"=100'



Description.

Beginning at a stake on the line between Dr. Clark & J. Z. McFarland 19' N. of the creek & 139 rd. S of the Center of Sec. 34 from which an apple tree bears N. 1°30' E. 23' distance. Width of road from

Sta.	Courses	Dist.
0-1	S. 84° E.	163'
1-2	N. 79° 30' E.	163'
2-3	S. 71° E.	97'
3-4	N. 83° E.	138'
4-5	S. 74° E.	115'
5-6	S. 66° E.	100'
6-7	N. 76° 30' E.	170'
7-8	N. 75° E.	54'
8-9	N. 36° 45' E.	70'
9-10	N. 19° 15' E.	126'
10-11	N. 31° E.	139'
11-12	N. 33° 30' E.	165'
Va. 4° 30'		Total Dist. 1504'

John A. Clark.

Apple Tree

Know all Men by these Presents

That we John A Clark and Eva M. Clark, his wife, of Belmont County Ohio do by these presents dedicate for public use the part painted yellow in the above plat to Bel. Co. Ohio for Road purposes

Witnesses.
Mamie Sulsberger { J. A. Clark
D. W. Cooper. { Eva M. Clark

Qr. Sec. Line.
J. Z. McFarland.

David C. Kennon. Co. Engr.

State of Ohio Belmont Co. S.S.

Before me, a Notary Public in and for said County personally appeared John A. Clark & Eva M. Clark, who acknowledged that they did sign the foregoing instrument and that the same is their free act and deed.

In testimony whereof I hereunto set my hand and official seal at Bellaire, O. this 13th day of Nov. 1911.

D. W. Cooper
Notary Public

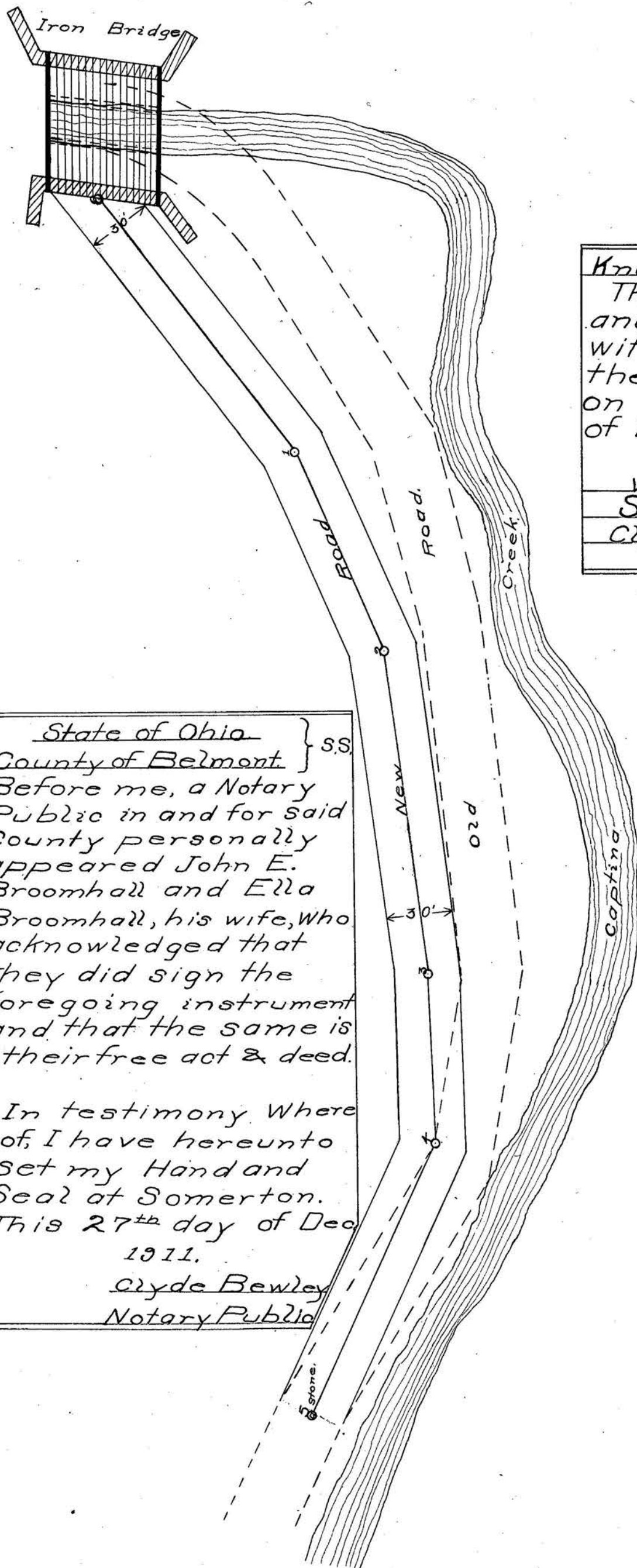
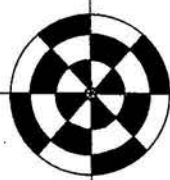
Plat of J. E. BROOMHALL.

Sec. 2 Somerset Tp.

Scale 50' = 1"

Road.

Belmont Co. O.



Know all Men by these Presents
That we, John E. Broomhall,
and Ella Broomhall, his
wife, do hereby dedicate
the part painted yellow
on the plat to the County
of Belmont, State of Ohio,
for Public use.

Witness.

S. B. Warrick, John E. Broomhall
Clyde Bewley, Ella Broomhall.

State of Ohio } ss.
County of Belmont }
Before me, a Notary
Public in and for said
County personally
appeared John E.
Broomhall and Ella
Broomhall, his wife, who
acknowledged that
they did sign the
foregoing instrument
and that the same is
their free act & deed.

In testimony Where
of, I have hereunto
set my Hand and
Seal at Somerton.
This 27th day of Dec
1911.

Clyde Bewley
Notary Public

Beginning in the center of the
west abutment of an Iron Bridge
across Captina creek.

Sta.	Courses,	Dist.
0-1.	S 52° W.	124.7'
1-2.	S 65° 15' W.	97.5 "
2-3.	S 81° 45' W.	145. "
3-4.	S 85° 45' W.	76. "
4-5.	N 66° 45' W.	133.5 "

To a stone from which an Elm
bears S. 55° 15' E. dist. 45' and a
Willow bears S 41° 15' W. dist. 23.5'
Width 30 ft. Total dist. 112 mi. Va. 4 1/2'

Approved Jan. 2 1912

Joseph M^eAlister

W. M. Caldwell.

Wm. Koehnline.

County Commissioners.

David C. Kennon, Co. Engr